



MARYLAND CITIZENS REDISTRICTING COMMISSION

Final Maps for Submission

Congressional and Legislative

November 5th, 2021





MARYLAND CITIZENS REDISTRICTING COMMISSION

Co-Chairs

Dr. Kathleen
Hetherington (I)

Walter
Olson (R)

Judge Alexander
Williams, Jr. (D)

Members

Jay V.
Amin (I)

Cheryl R.
Brooks (D)

Mary G.
Clawson (R)

Kimberly Rose
Cummings (R)

Jonathan
Fusfield (I)

William Tipper
Thomas, III (D)

Table of Contents

Letter to the Governor

Executive Order

Congressional District Maps

State Senate District Maps

House of Delegates Maps

*** The checkered sections on the maps indicate municipal boundaries**

Digital copies of all of the above can be found at:
redistricting.maryland.gov/Pages/final.aspx





MARYLAND CITIZENS REDISTRICTING COMMISSION

Co-Chairs

Dr. Kathleen
Hetherington (I)

Walter
Olson (R)

Judge Alexander
Williams, Jr. (D)

November 5, 2021

The Honorable Lawrence J. Hogan, Jr.
Governor
State House
100 State Circle
Annapolis, MD 21401

Members

Jay V.
Amin (I)

Cheryl R.
Brooks (D)

Mary G.
Clawson (R)

Kimberly Rose
Cummings (R)

Jonathan
Fusfield (I)

William Tipper
Thomas, III (D)

Dear Governor Hogan,

The Maryland Citizens Redistricting Commission (Citizens Commission) has completed its work, and is pleased to present you with map proposals for Maryland's eight congressional and 47 legislative districts. Our diverse and nonpartisan Commission has worked diligently to meet the goals set forth by your [Executive Order](#). As a mix of Democrats, Republicans, and Independents, our members have embraced our charge to create new district boundaries that are free from political influence and offer the opportunity for free and fair elections in Maryland.

The maps presented to you today reflect comprehensive public outreach, including three rounds of public hearings totaling 36 public meetings, more than 4,000 attendees, and more than 1,200 unique contacts. All of this collectively provided the public extensive opportunity to comment on maps as they began to take shape. We also provided an online mapping application portal, through which the public was able to prepare and [submit 86 maps](#) of their own for our consideration. All of our meetings were streamed live on Zoom or YouTube, were closed captioned for the hearing-impaired, and included Spanish interpretation. We spared no effort to fully engage our citizens in this public process and to be as open and transparent in the creation of these maps as possible.

This unprecedented level of public engagement has produced congressional and legislative maps that respect natural boundaries, protect political subdivision boundaries, and maintain communities of interest, all while ensuring compliance with the Voting Rights Act and other legal precedent.

Free and fair elections are the right of all Marylanders. The maps we are presenting to you today are inclusive and representative of Maryland's diverse communities and will encourage full participation of Marylanders in the electoral process.


Thank you for the opportunity to be a part of this historic effort to bring true redistricting reform to Maryland. We look forward to seeing these maps reviewed and approved by the Maryland General Assembly.

Sincerely,

Dr. Kate Hetherington

Walter Olson

Judge Alexander Williams, Jr.



The State of Maryland

Executive Department

EXECUTIVE ORDER

01.01.2021.02

Maryland Citizen Redistricting Commission

- WHEREAS, The integrity of elections is essential to the success of our democracy;
- WHEREAS, The process of redistricting should be fully transparent and subject to input and scrutiny from the public;
- WHEREAS, Fairness in the redistricting process is what the citizens of Maryland expect and deserve;
- WHEREAS, It is a conflict of interest for politicians to redraw the districts in which they run for re-election;
- WHEREAS, Free and fair elections are the very foundation of American democracy and the most basic promise that those in power can pledge to citizens;
- WHEREAS, Maryland nonpartisan redistricting reform has been overdue for decades;
- WHEREAS, The fight for fairness and bipartisanship in our state's redistricting process is not a fight between the right and left, but a fight between right and wrong;
- WHEREAS, The voters of Maryland should pick their elected representatives — not the other way around; and
- WHEREAS, The redistricting process that has been used in Maryland for decades lacks transparency, deprives Maryland citizens of the ability to participate, and has saddled our state with the unfortunate distinction of being home to the most gerrymandered districts in the nation;

NOW THEREFORE, I, LAWRENCE J. HOGAN, JR., GOVERNOR OF THE STATE OF MARYLAND, BY VIRTUE OF THE AUTHORITY VESTED IN ME BY THE CONSTITUTION AND LAWS OF MARYLAND, HEREBY PROCLAIM THE FOLLOWING EXECUTIVE ORDER, EFFECTIVE IMMEDIATELY:

- A. There is a Maryland Citizen Redistricting Commission (the "Commission").
- B. Membership.
 - 1. The Commission consists of the following members appointed by the Governor:
 - a. One registered with the Democratic Party;
 - b. One registered with the Republican Party;
 - c. One not registered with either the Democratic Party or the Republican Party; and
 - d. Six selected from a public application process, apportioned as follows:
 - i. Two registered with the Democratic Party;
 - ii. Two registered with the Republican Party;
 - iii. Two not registered with either the Democratic Party or the Republican Party.
 - 2. Each member shall be a voter who, for at least three years immediately preceding the date of appointment, has been registered in the State continuously with the same political party or continuously with neither the Democratic Party nor the Republican Party.
 - 3. No member may be:
 - a. A representative or candidate for representative in the U.S. Congress;
 - b. A member or candidate for member of the General Assembly of Maryland;

- c. An officer or employee of a political party or political committee;
 - d. A member of staff of the Governor, Maryland General Assembly, or U.S. Congress; or
 - e. A current registered lobbyist.
- 4. The selection of members shall be intended to produce a Commission that is independent from legislative influence, impartial, and reasonably representative of the State's diversity and geographical, racial, and gender makeup.
 - 5. The Governor shall appoint one or more members to chair the Commission.
 - 6. A vacancy may be filled in the same manner that the initial appointments are made.

C. Duties.


- 1. The Commission shall prepare one plan for Maryland's state legislative districts and one plan for Maryland's congressional districts, in conformance with the following:
 - a. The plans shall:
 - i. Comply with all State and federal constitutional and legal requirements, including the Voting Rights Act;
 - ii. Comply with all applicable judicial direction, rulings, judgments, or orders;
 - iii. Respect natural boundaries and the geographic integrity and continuity of any municipal corporation, county, or other political subdivision to the extent practicable; and
 - iv. Be geographically compact and include nearby areas of population to the extent practicable;
 - b. The plans shall not account for:

- i. How individuals are registered to vote, how individuals voted in the past, or the political party to which individuals belong; or
 - ii. The domicile or residence of any individual, including an incumbent officeholder or a potential candidate for office;
 - c. Congressional districts shall:
 - i. Equal the number of representatives in the U.S. Congress that have been apportioned to the state; and
 - ii. Be equal in population to the extent practicable; and
 - d. Legislative districts shall be:
 - i. As nearly equal in population as is feasible given due regard for natural boundaries and the boundaries of political subdivisions;
 - ii. To the extent possible and consistent with the Commission's other duties and responsibilities, subdivided into single-member delegate districts; and
 - iii. Numbered consecutively commencing at the northwestern boundary of the state and ending at the southeastern boundary of the state.
- 2. The Commission shall conduct its business with integrity and fairness.
- 3. The Commission shall exercise judgment that is impartial and that reinforces public confidence in the integrity of the redistricting process.
- D. Procedures.
 - 1. A majority of the members of the Commission shall constitute a quorum for the transaction of any business.
 - 2. The Commission shall:
 - a. Conduct open and transparent proceedings that:

- i. Enable full public consideration of and input as to the establishment of legislative and congressional districts; and
 - ii. Encourage citizen outreach and broad public participation in the redistricting process;
 - b. Hold meetings at such times and such places as it deems necessary, provided that the meetings are accessible to the general public in accordance with the Maryland Open Meetings Act or other applicable law;
 - c. Conduct regional summits to allow citizens to offer comment on the boundaries of the congressional and legislative districts;
 - d. Provide an electronic portal for citizens to review redistricting data and submit their comments about redistricting; and
 - e. Undertake any other activities it deems appropriate to further increase opportunities for the public to observe and participate in the redistricting process.
3. The Commission may adopt such other procedures as may be necessary to ensure the orderly transaction of business, including the creation of committees.
4. The Commission may designate additional individuals, including interested citizens, educators, or specialists with relevant expertise, but excluding individuals identified in Section B(3), to serve on any committee.
5. The Commission may consult with units of State government and outside experts to obtain such technical assistance and advice as it deems necessary to complete its duties.
6. After receiving sufficient comment, input, assistance, and advice from the public, experts, units of State government, committees, and other interested persons, the Commission shall:
- a. With at least seven affirmative votes of the members, approve and certify proposed redistricting plans that separately set forth district boundary lines for state congressional and legislative districts;

- b. Approve and certify proposed maps that correspond to the redistricting plans;
 - c. Publicize the proposed plans and maps in a manner reasonably designed to achieve broad public availability and access; and
 - d. Accept and review comments about the proposed plans and maps.
7. After publicizing, reviewing, and making any appropriate adjustments to the proposed plans and maps, the Commission shall:
- a. With at least seven affirmative votes of the members, approve and certify final redistricting plans for state legislative and congressional districts;
 - b. Approve and certify final maps that correspond to the redistricting plans;
 - c. Submit the final plans and maps to the Legislative Office of the Office of the Governor; and
 - d. Issue a report that explains the basis for the Commission's decisions and includes definitions of the terms and standards used for each plan.
- E. The Office of the Governor shall prepare and transmit the final certified redistricting plans and maps for introduction in the General Assembly.
- F. Membership of the Commission shall not be compensated, but members are entitled to reimbursement for expenses as provided by law.
- G. The Office of the Governor shall provide the Commission with staff and consultants as necessary and feasible.
- H. The public records of the Commission are subject to inspection pursuant to the Public Information Act.
- I. All units of State government subject to the supervision and direction of the Governor shall cooperate with and assist the Commission in carrying out its responsibilities.

Given Under my Hand and the Great Seal of the
State of Maryland, in the City of Annapolis this
12th Day of January, 2021.



Lawrence J. Hogan, Jr.
Governor

ATTEST:



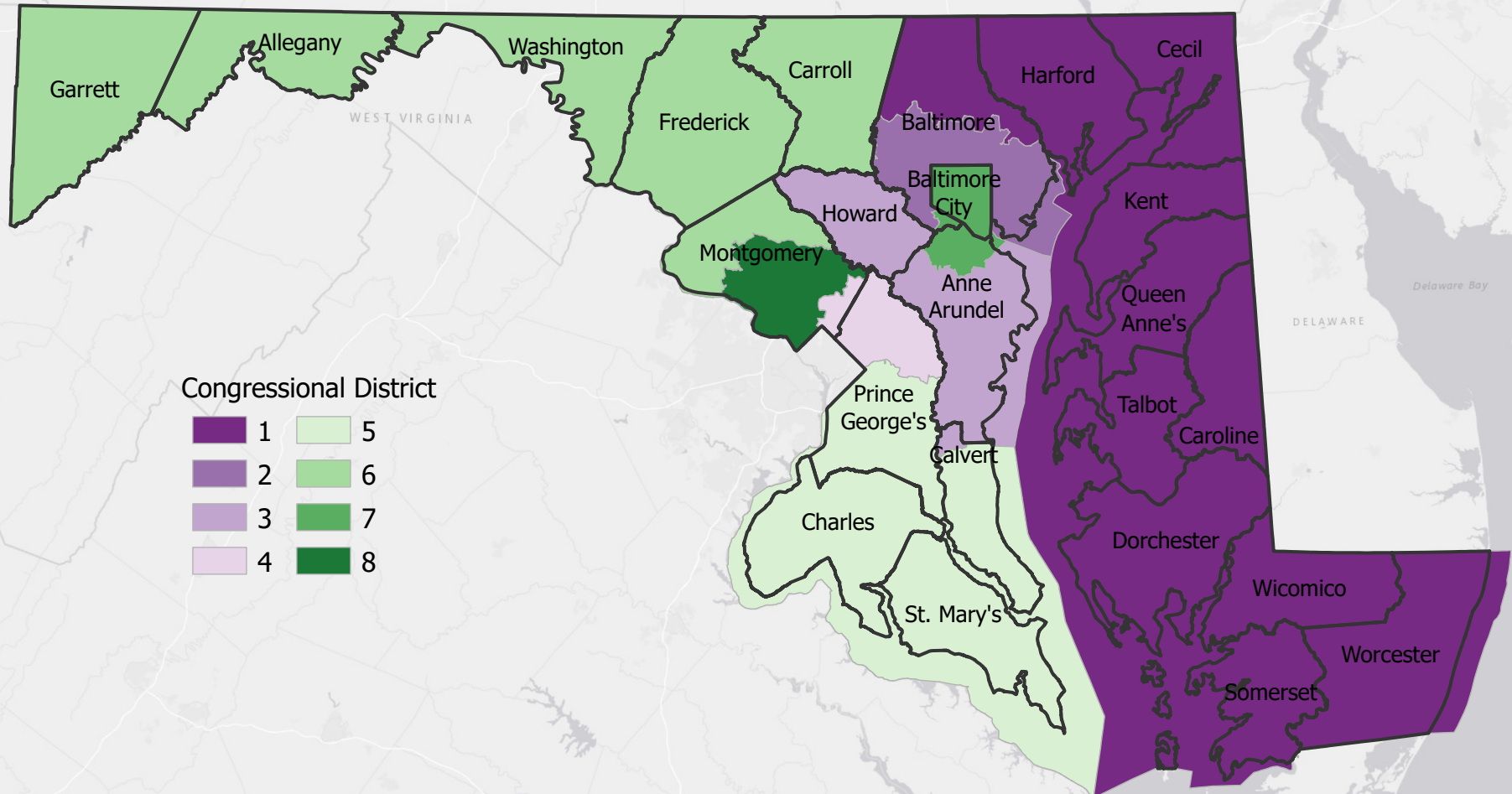
John C. Wobensmith
Secretary of State



MARYLAND CITIZENS REDISTRICTING COMMISSION

Final Recommended Map

Congress

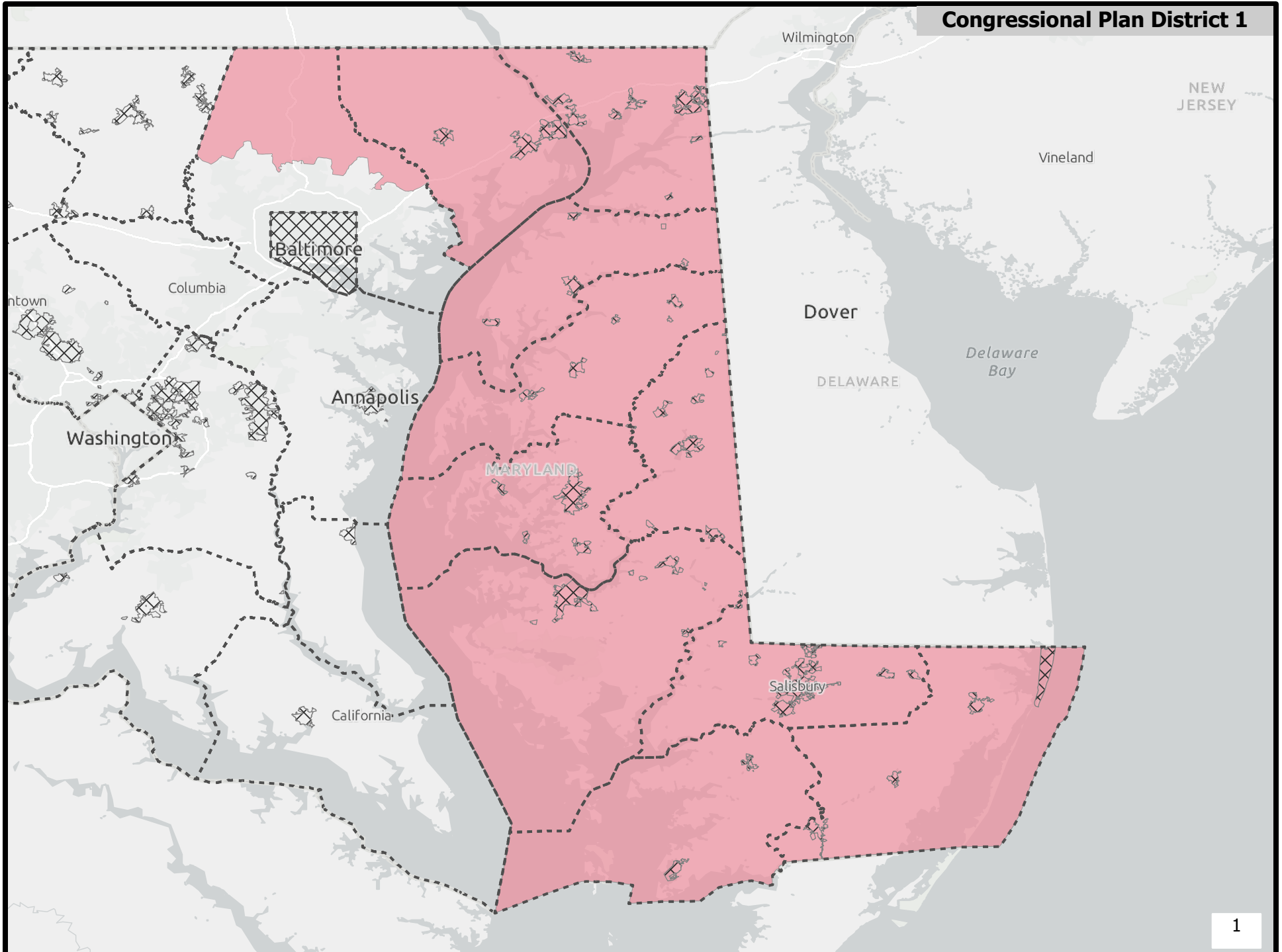


November 5, 2021

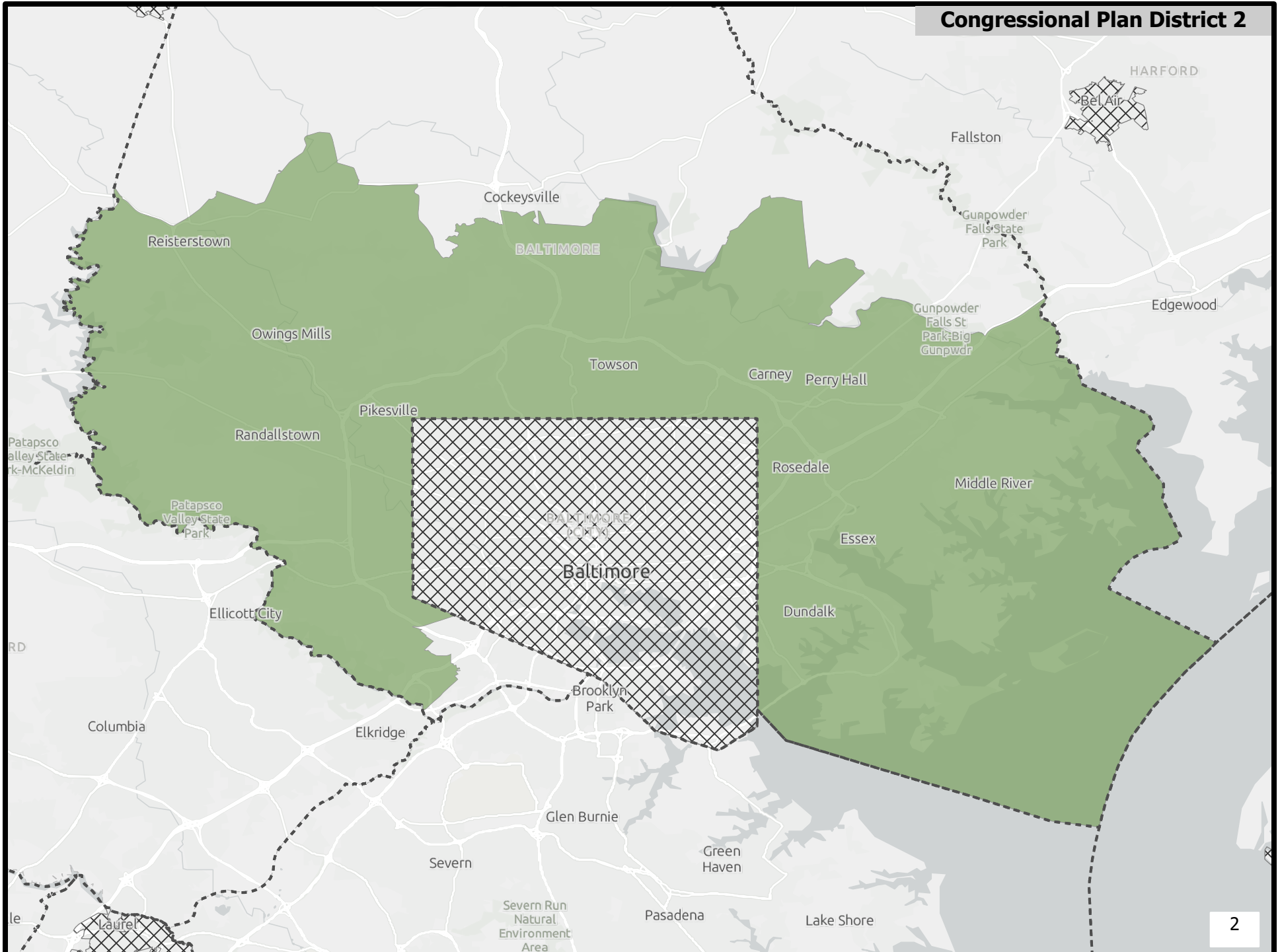


0 12.5 25 50 Miles

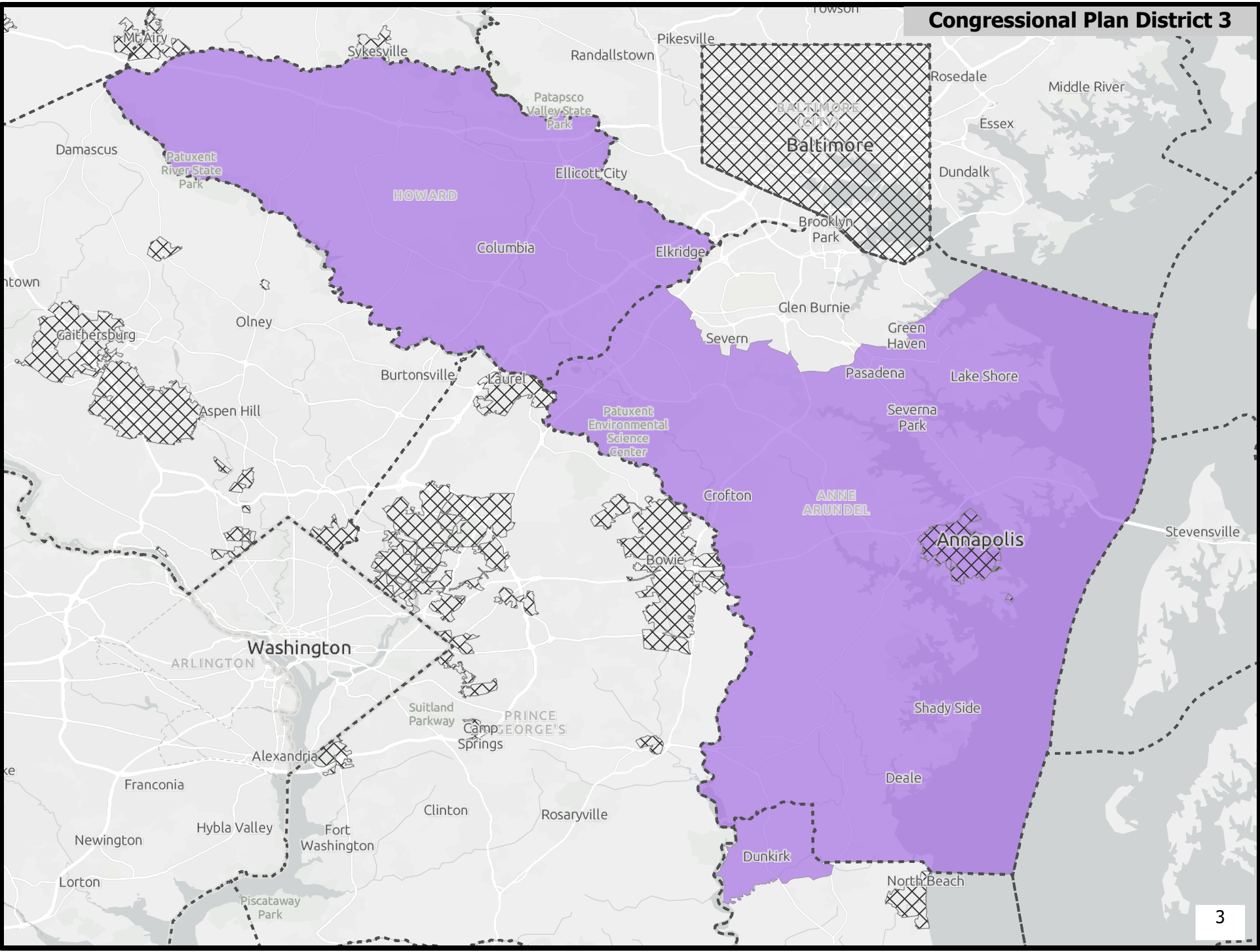
Congressional Plan District 1



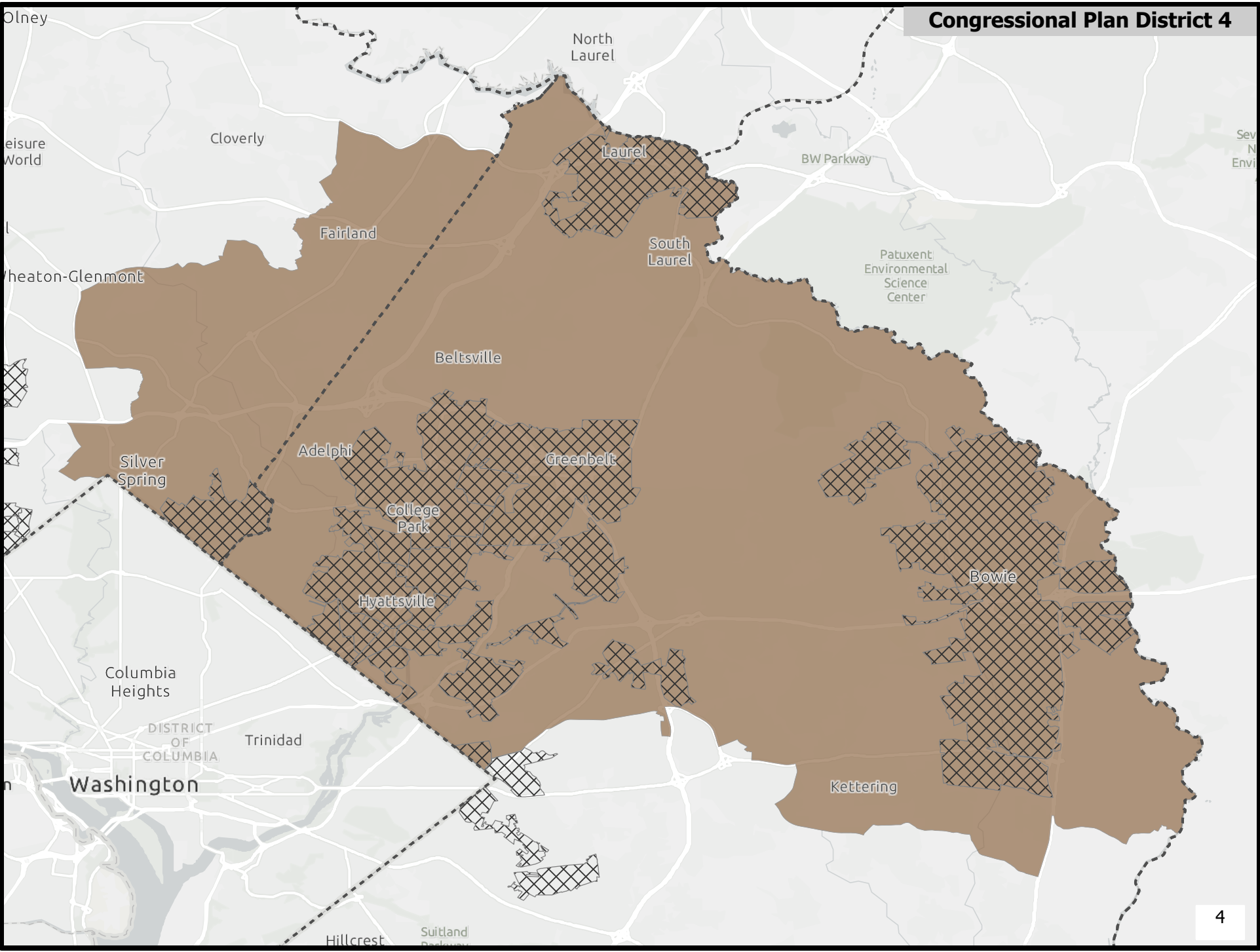
Congressional Plan District 2

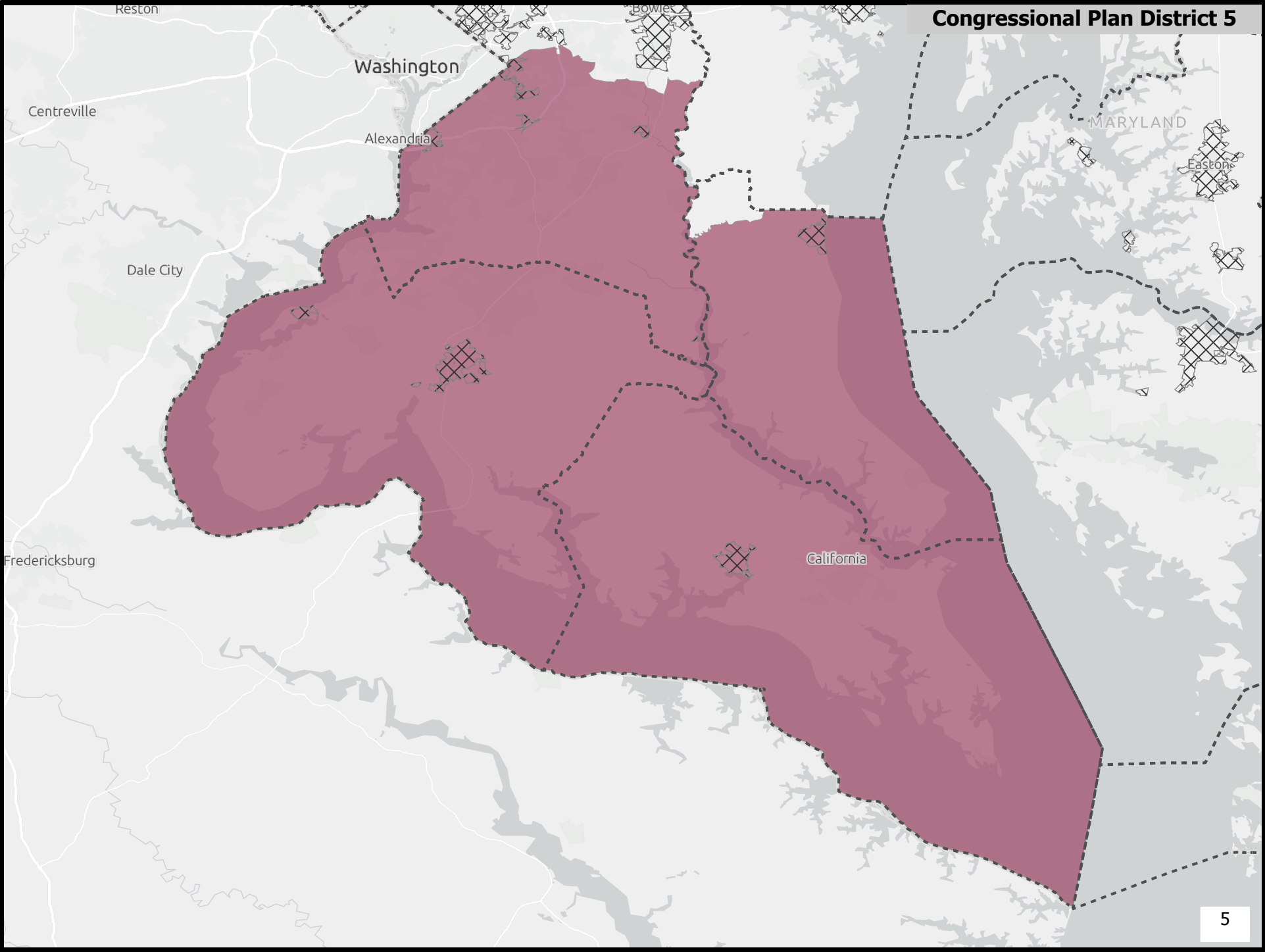


Congressional Plan District 3

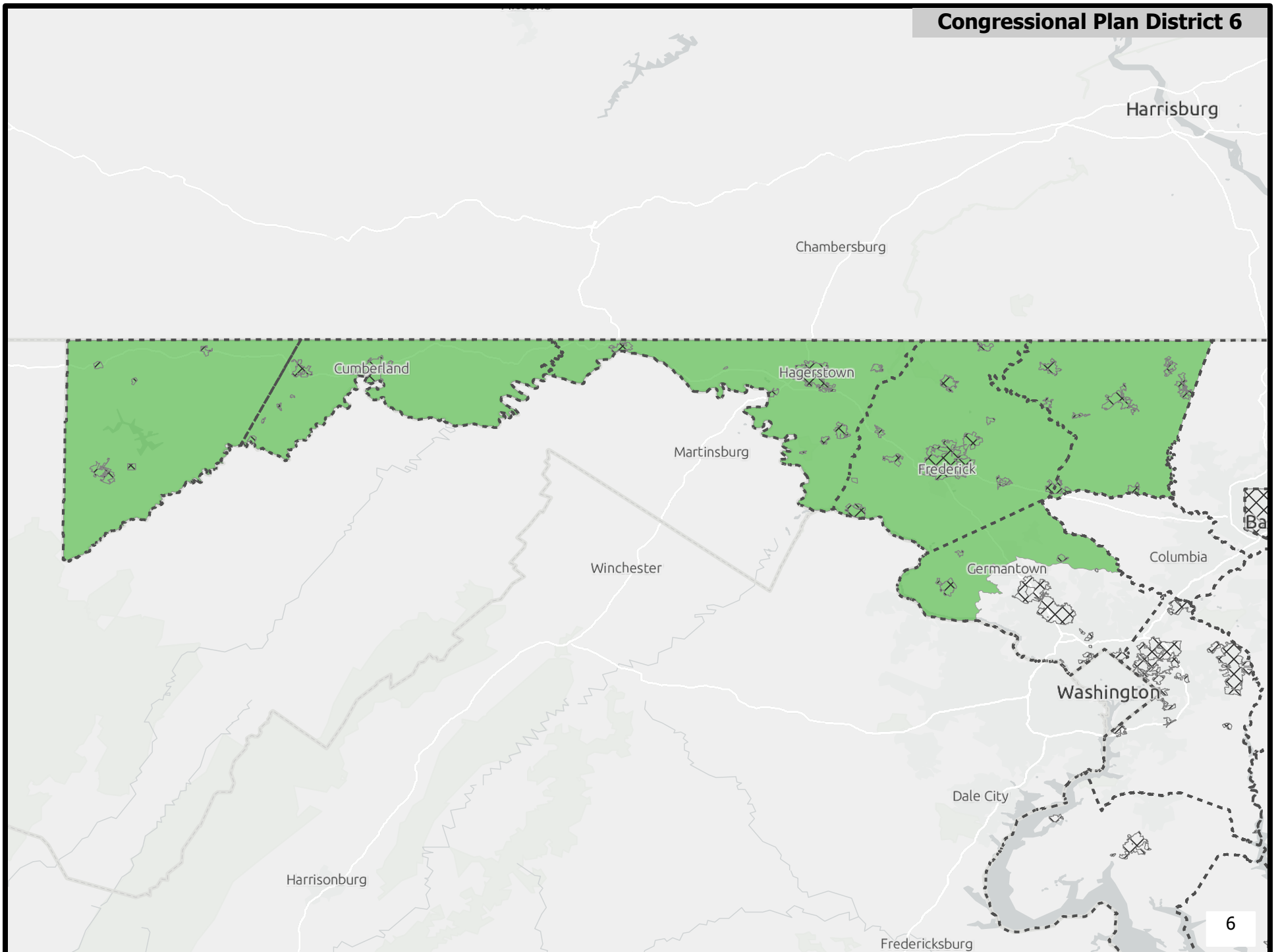


Congressional Plan District 4

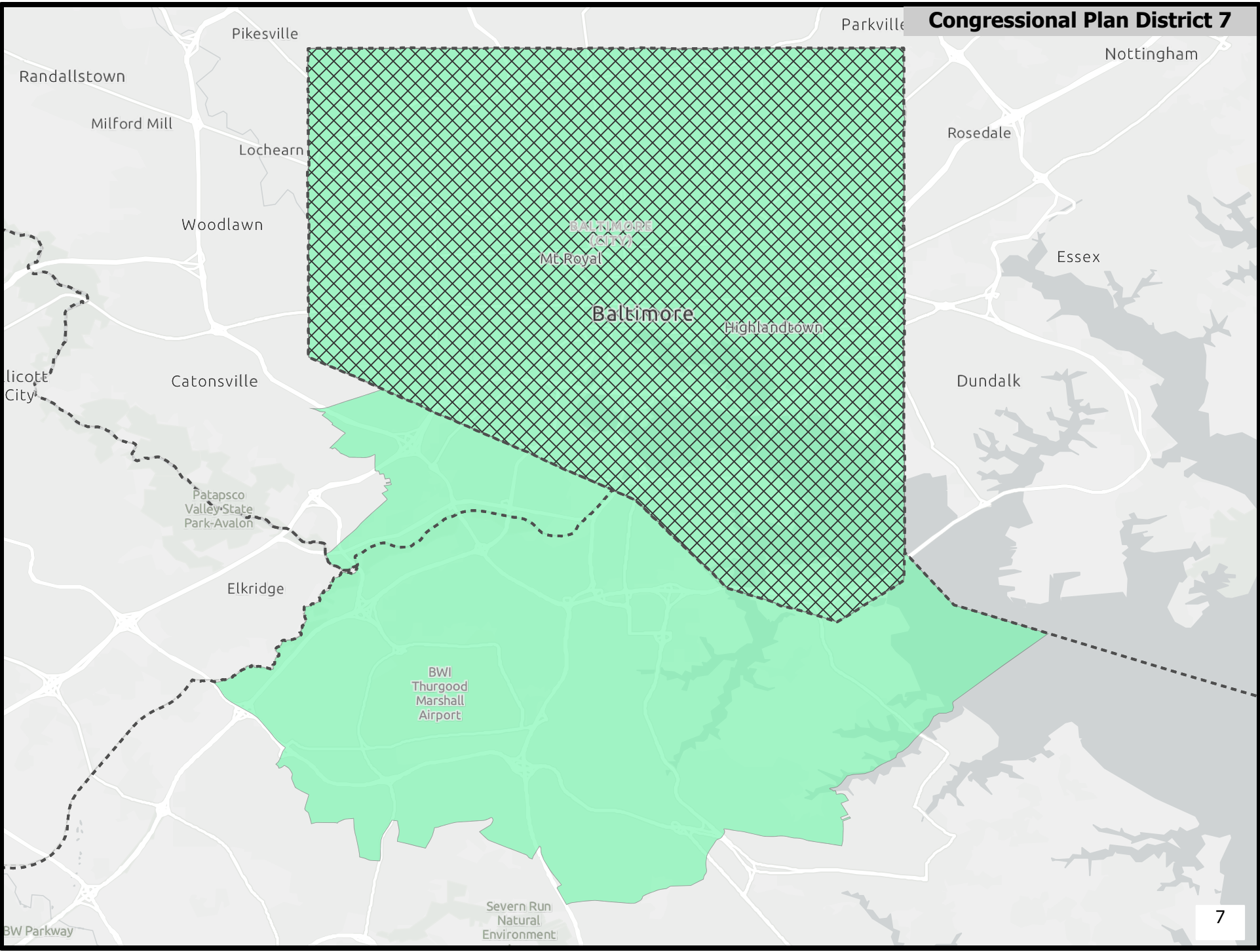




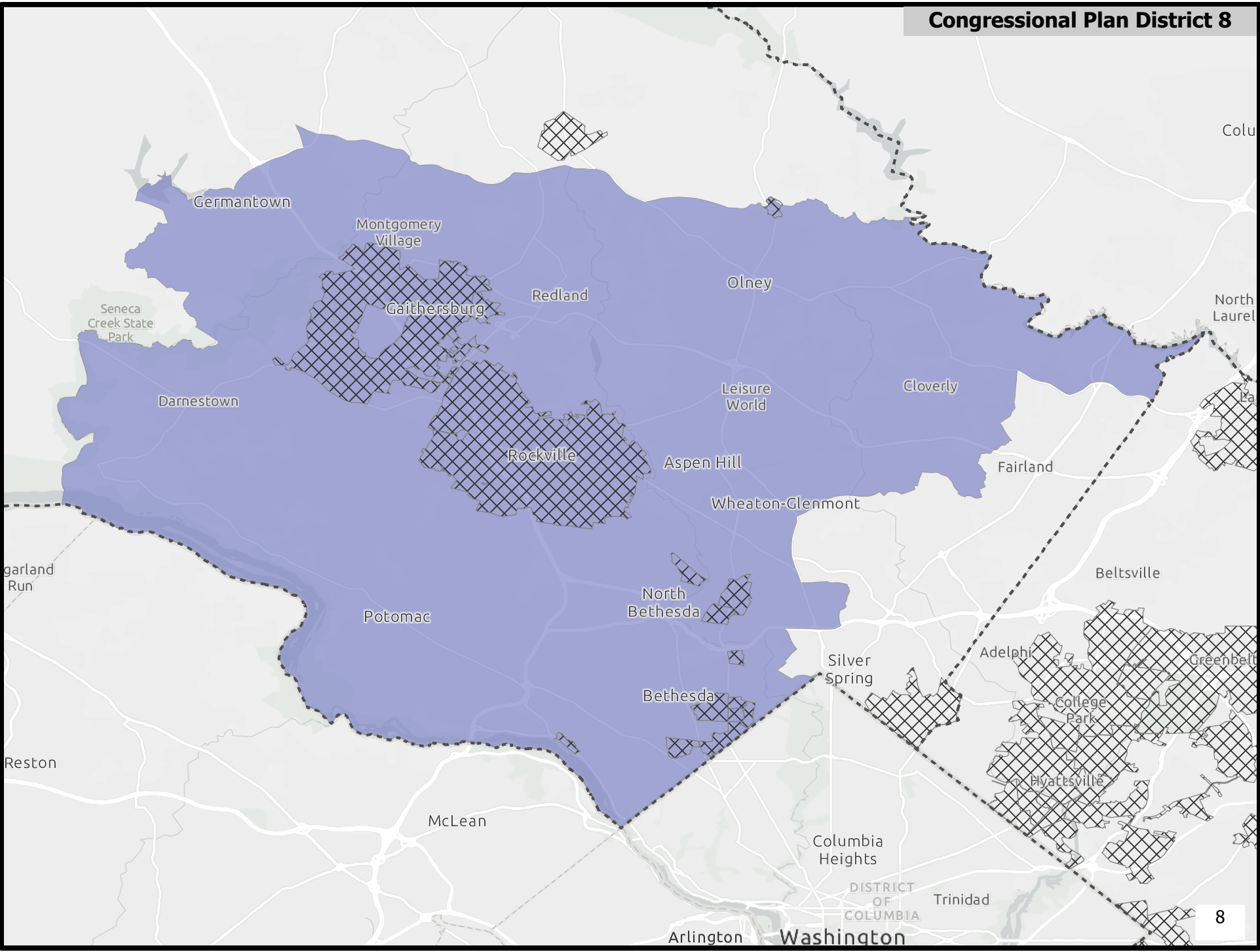
Congressional Plan District 6



Congressional Plan District 7



Congressional Plan District 8

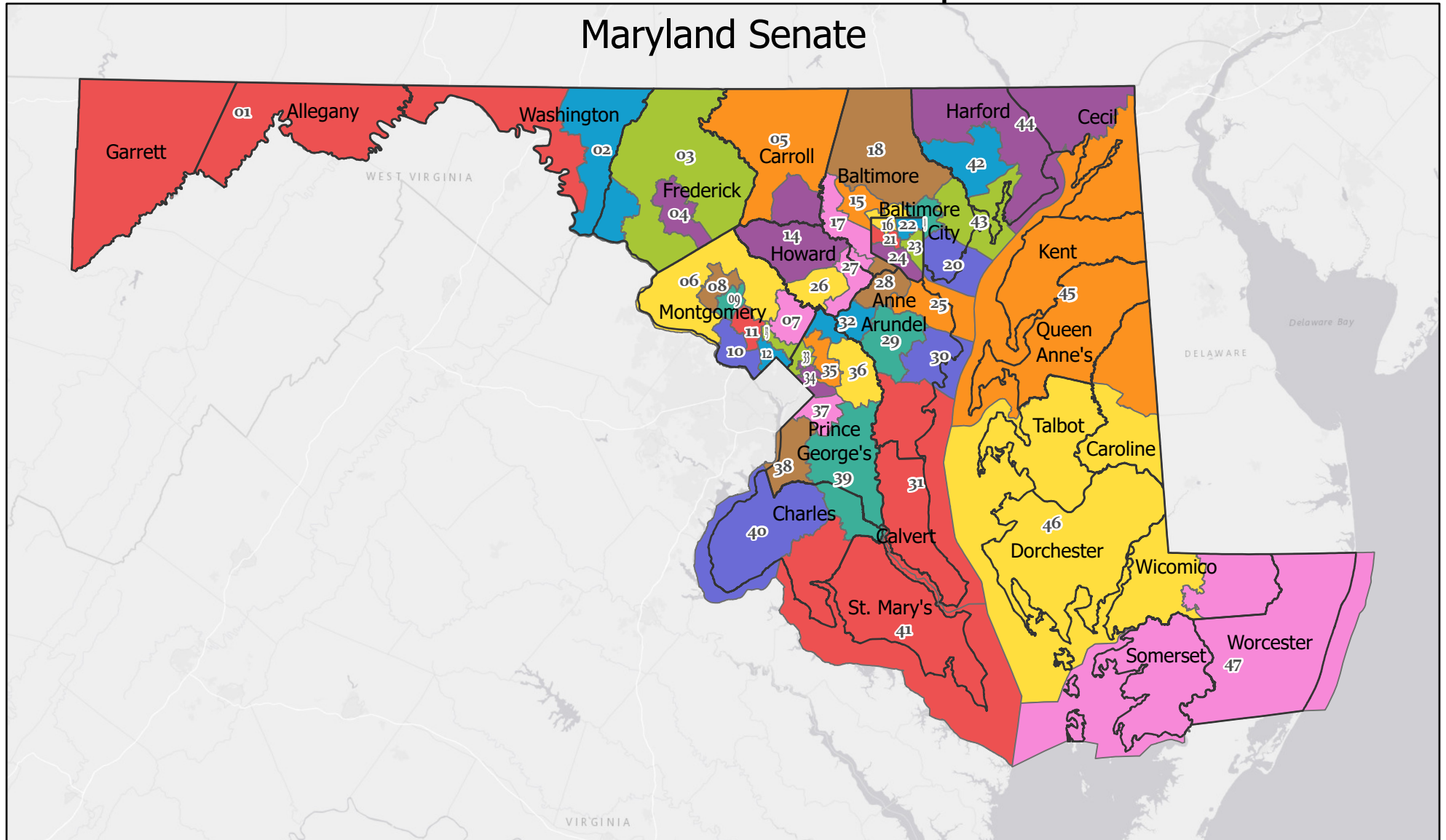




MARYLAND CITIZENS REDISTRICTING COMMISSION

Final Recommended Map

Maryland Senate

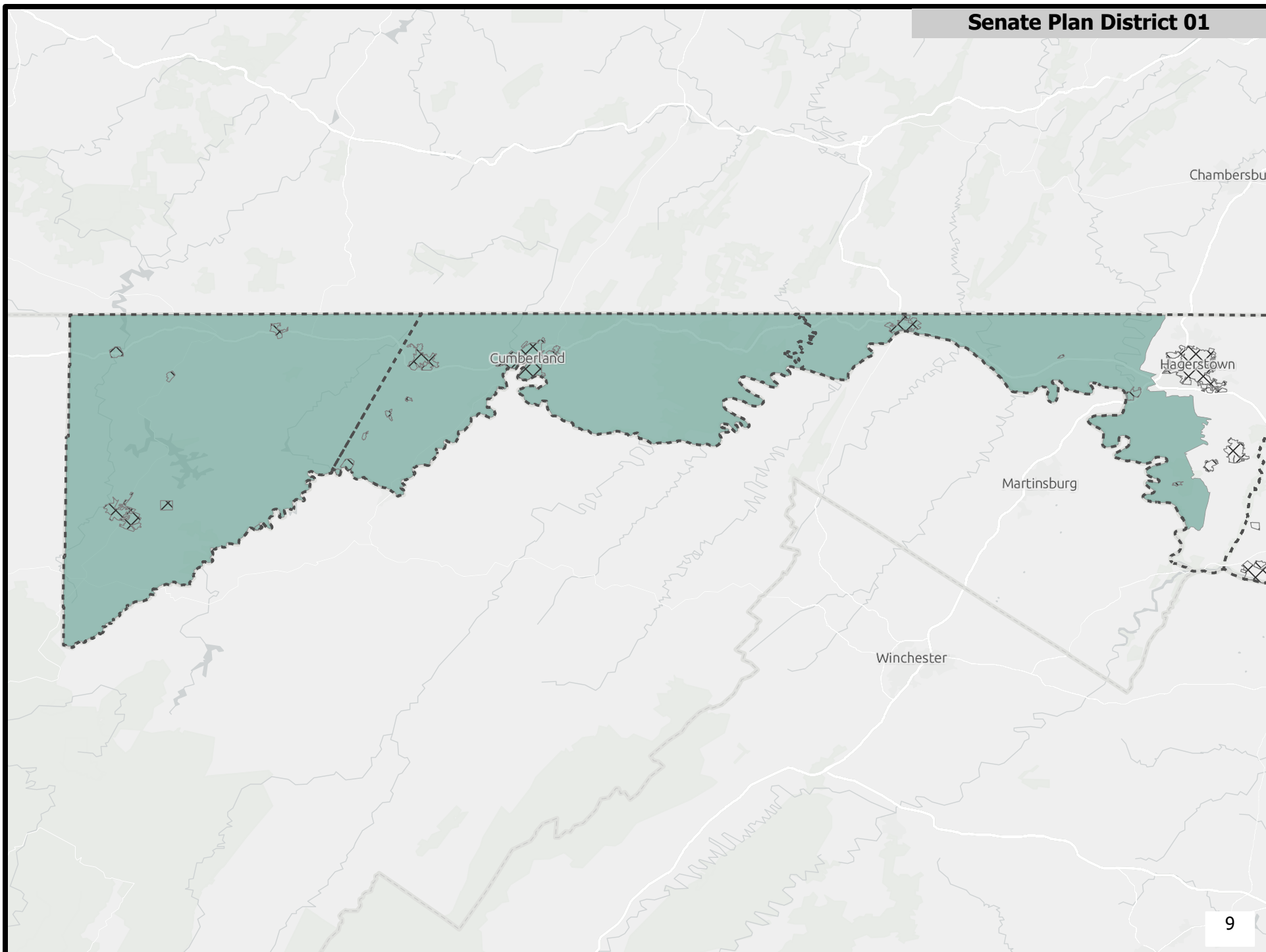


November 5, 2021

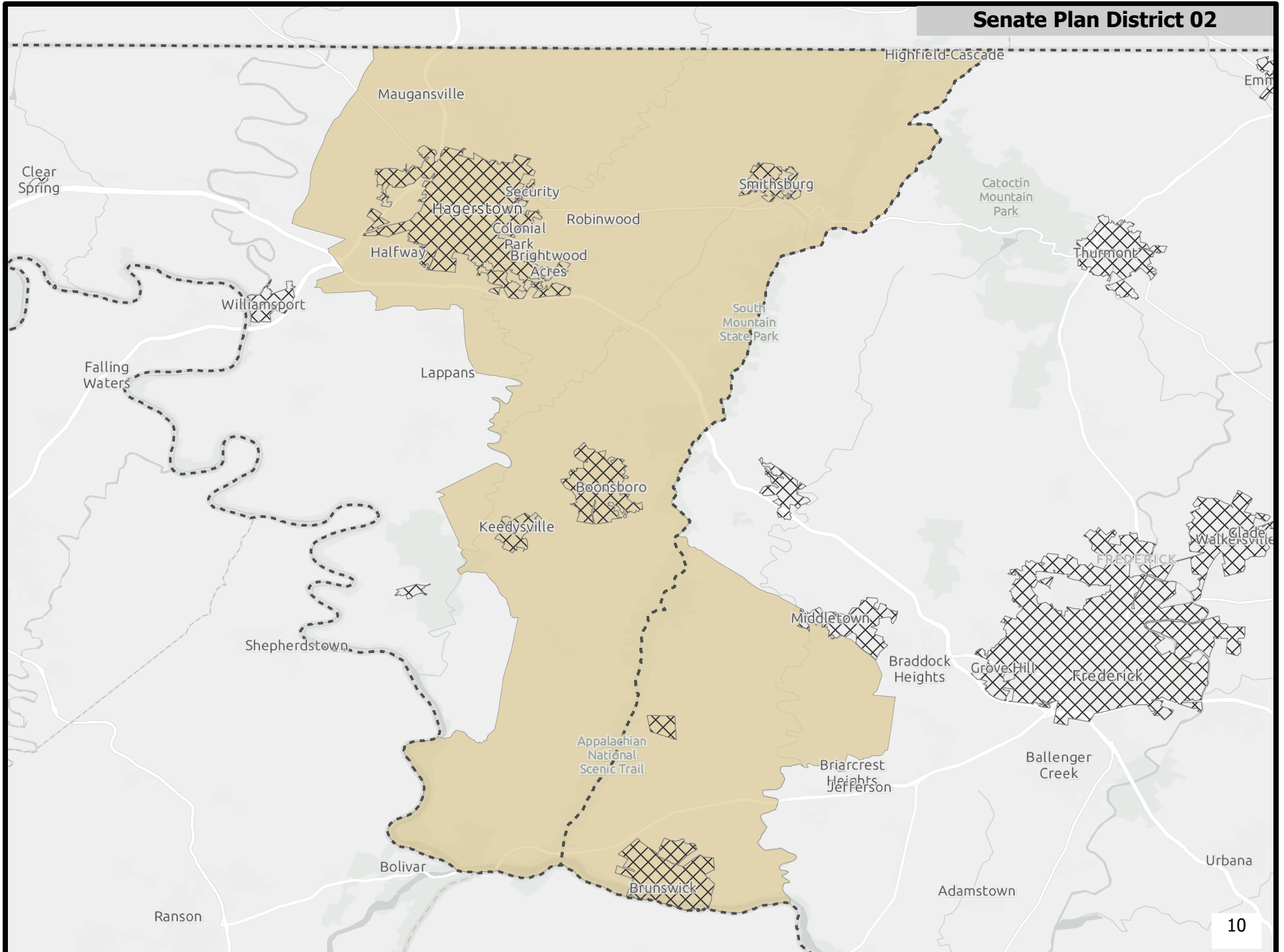


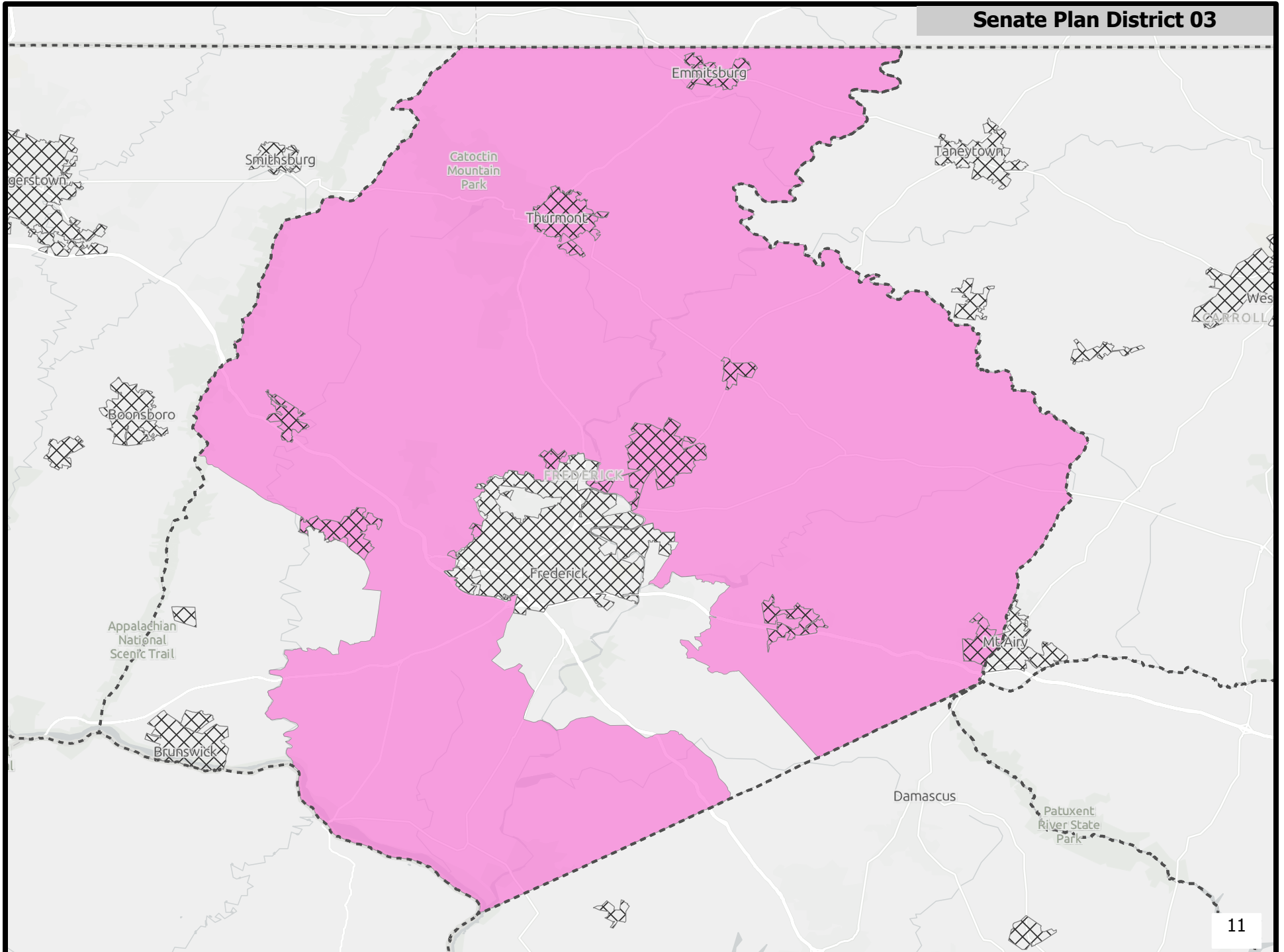
0 12.5 25 50 Miles

Senate Plan District 01

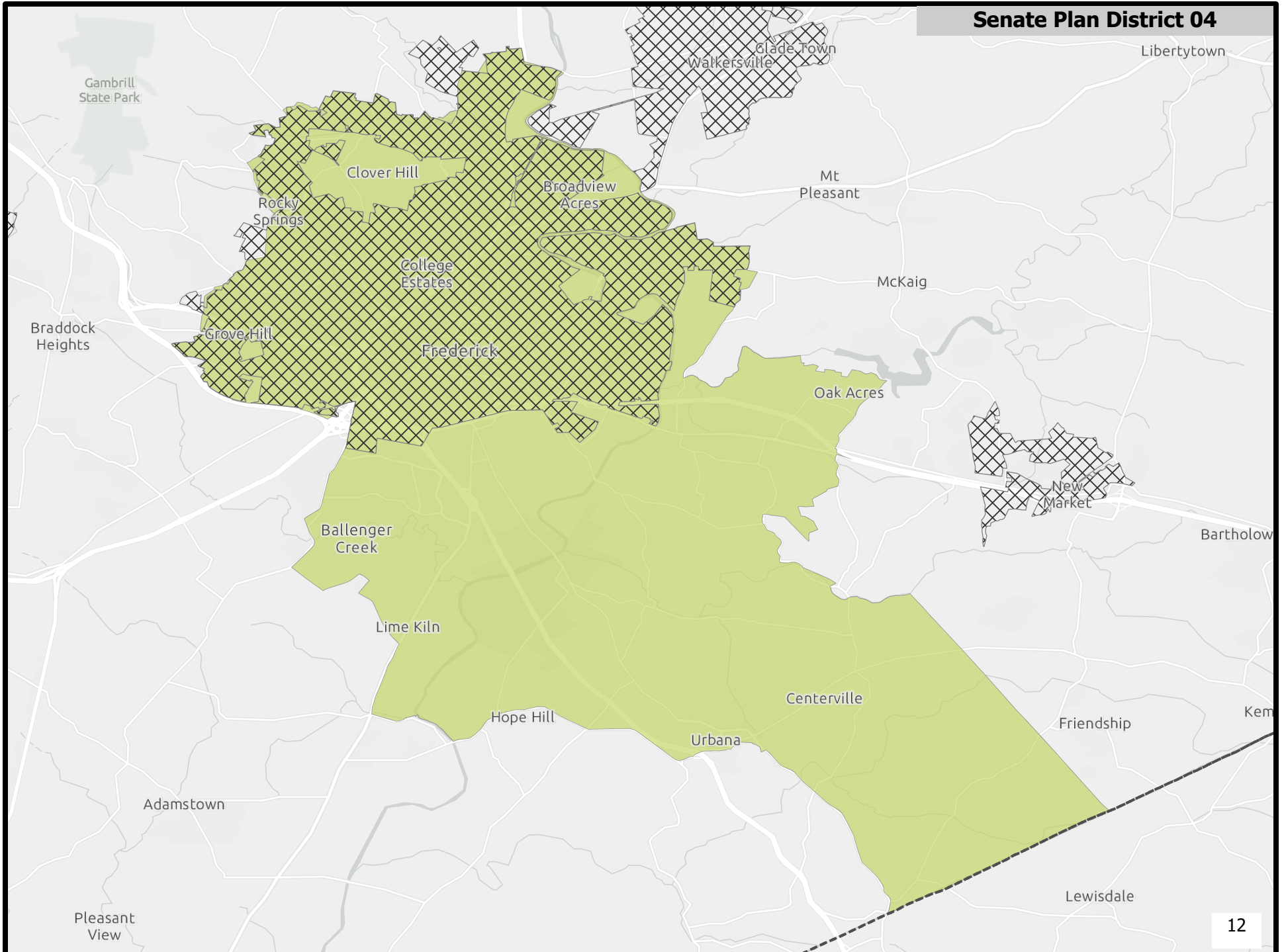


Senate Plan District 02

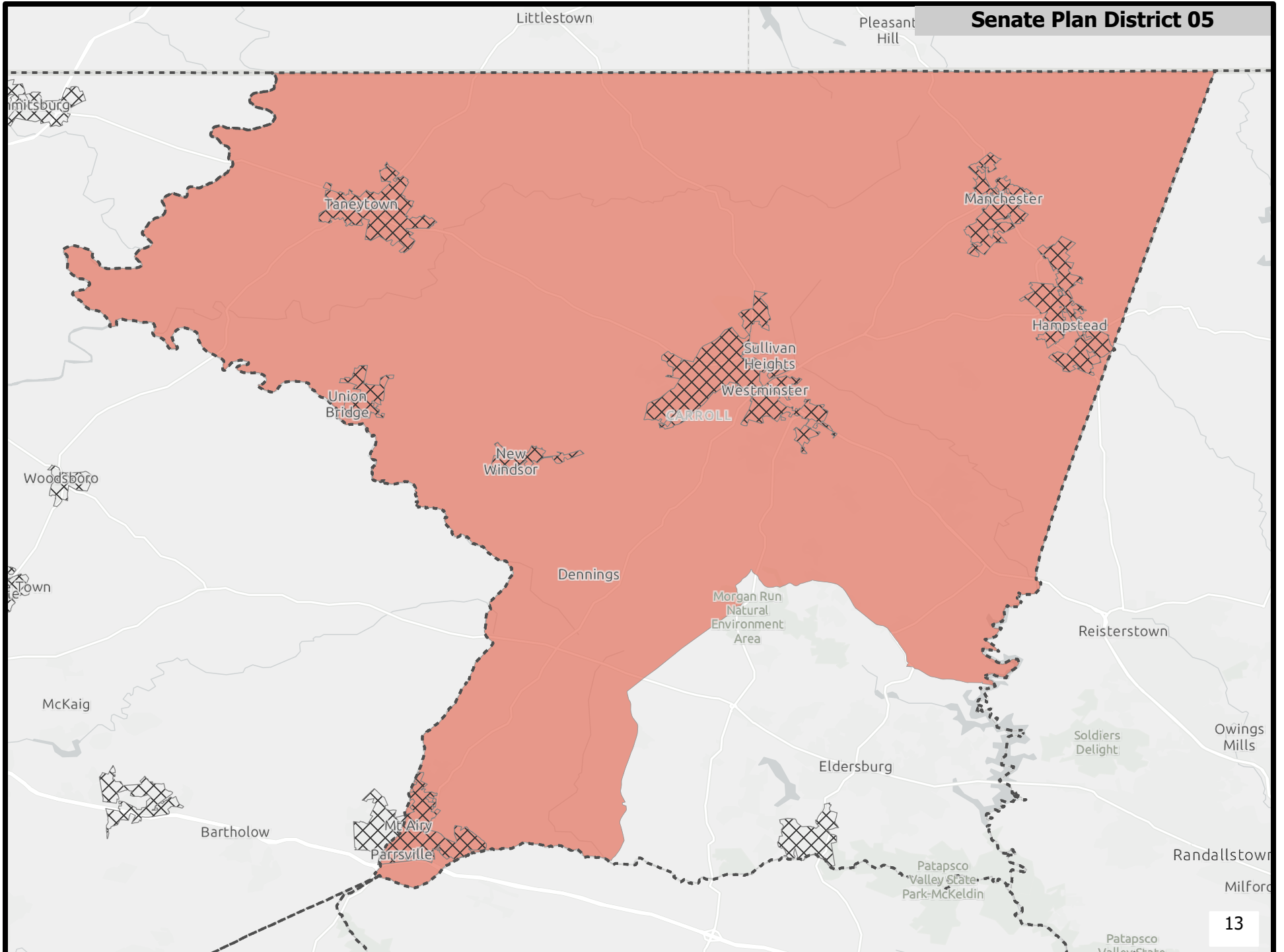




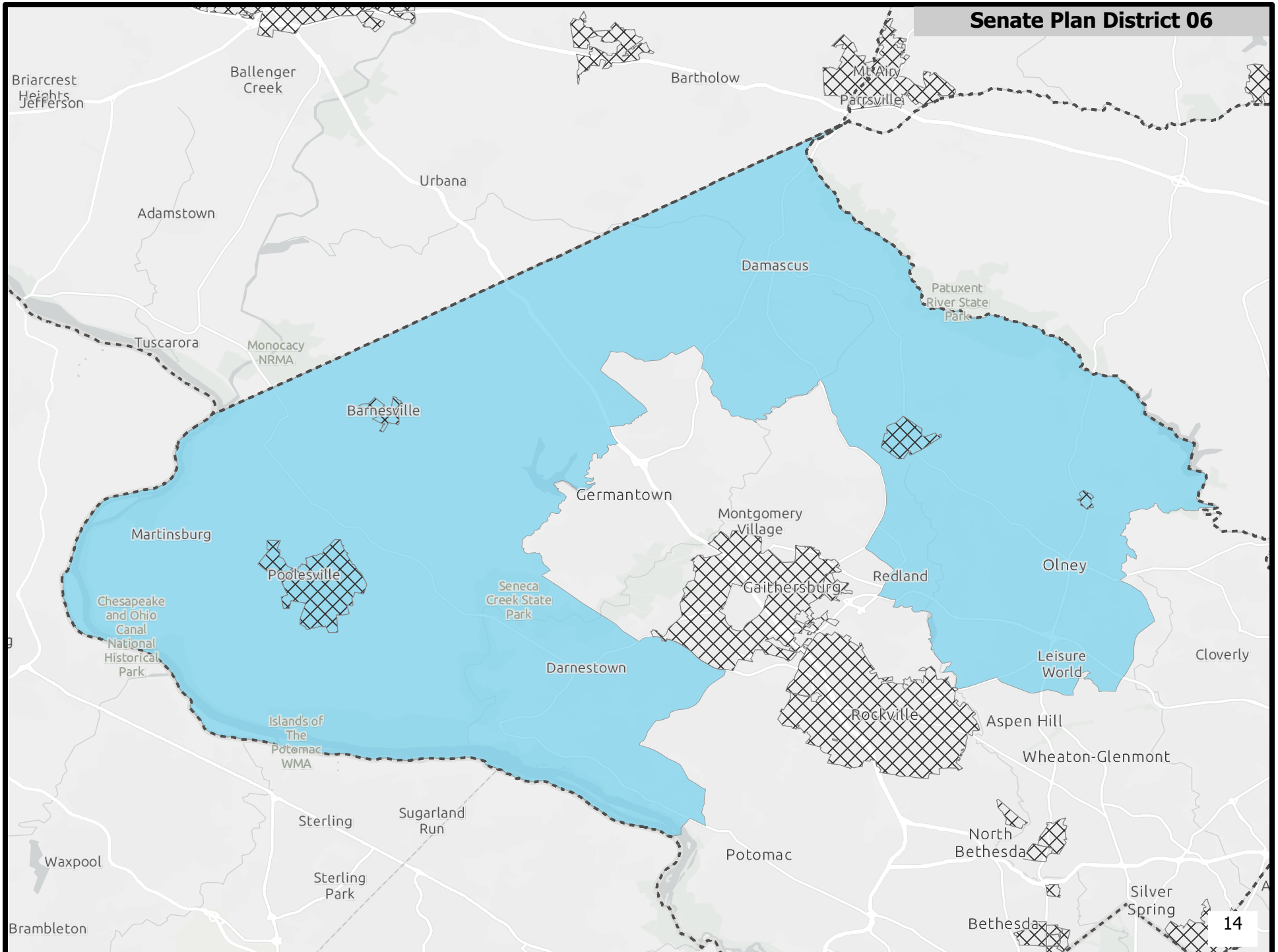
Senate Plan District 04

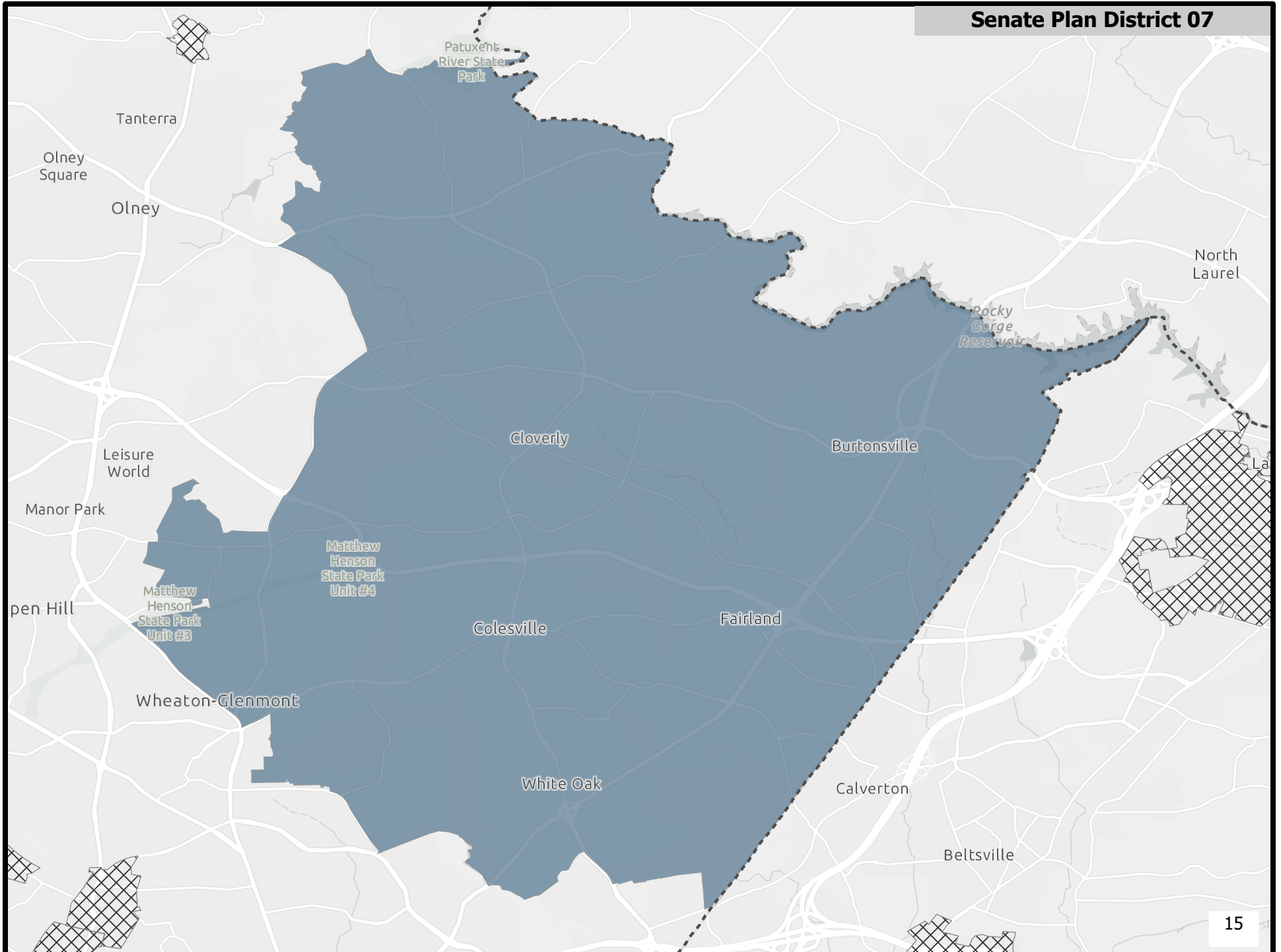


Senate Plan District 05

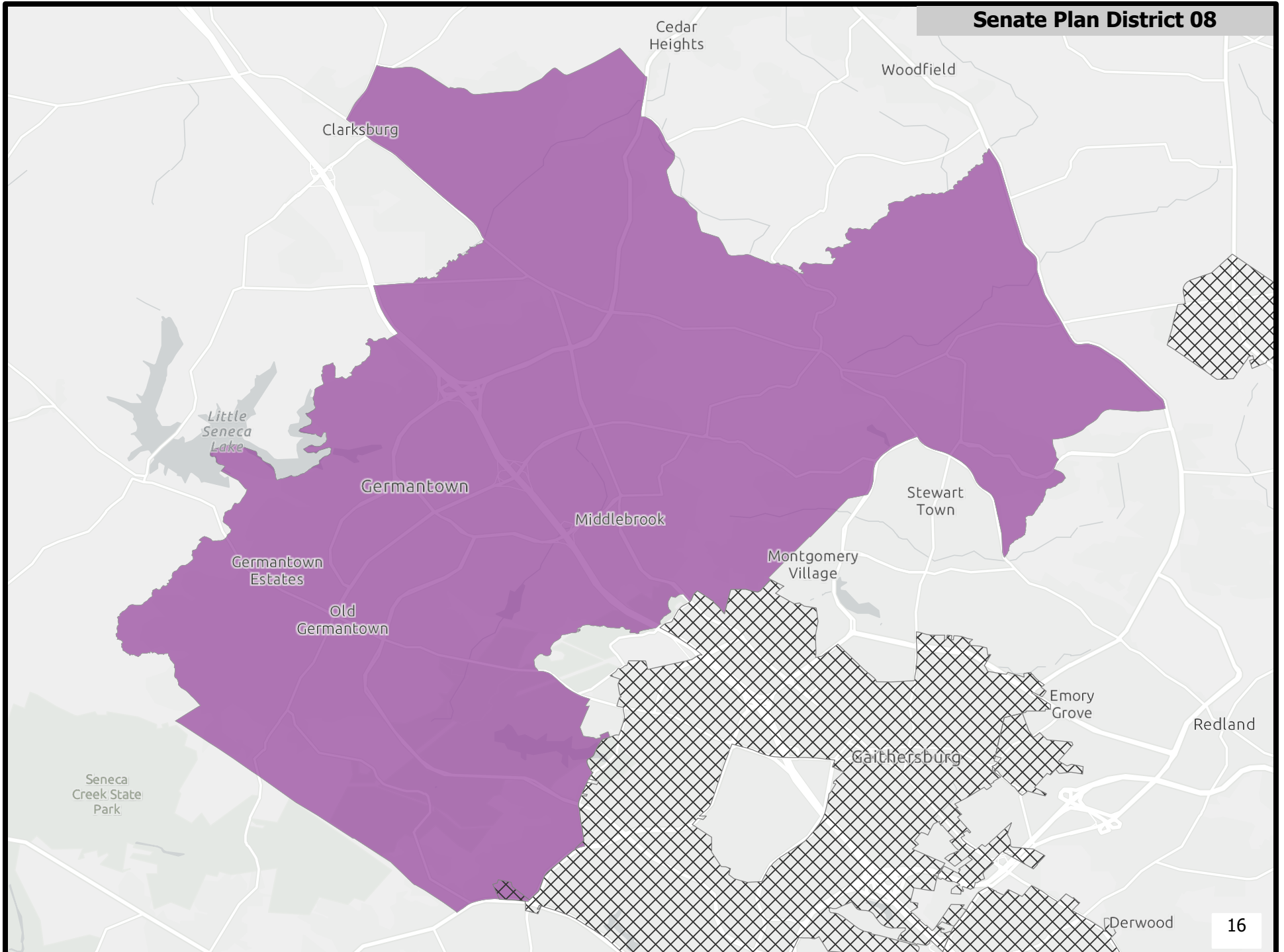


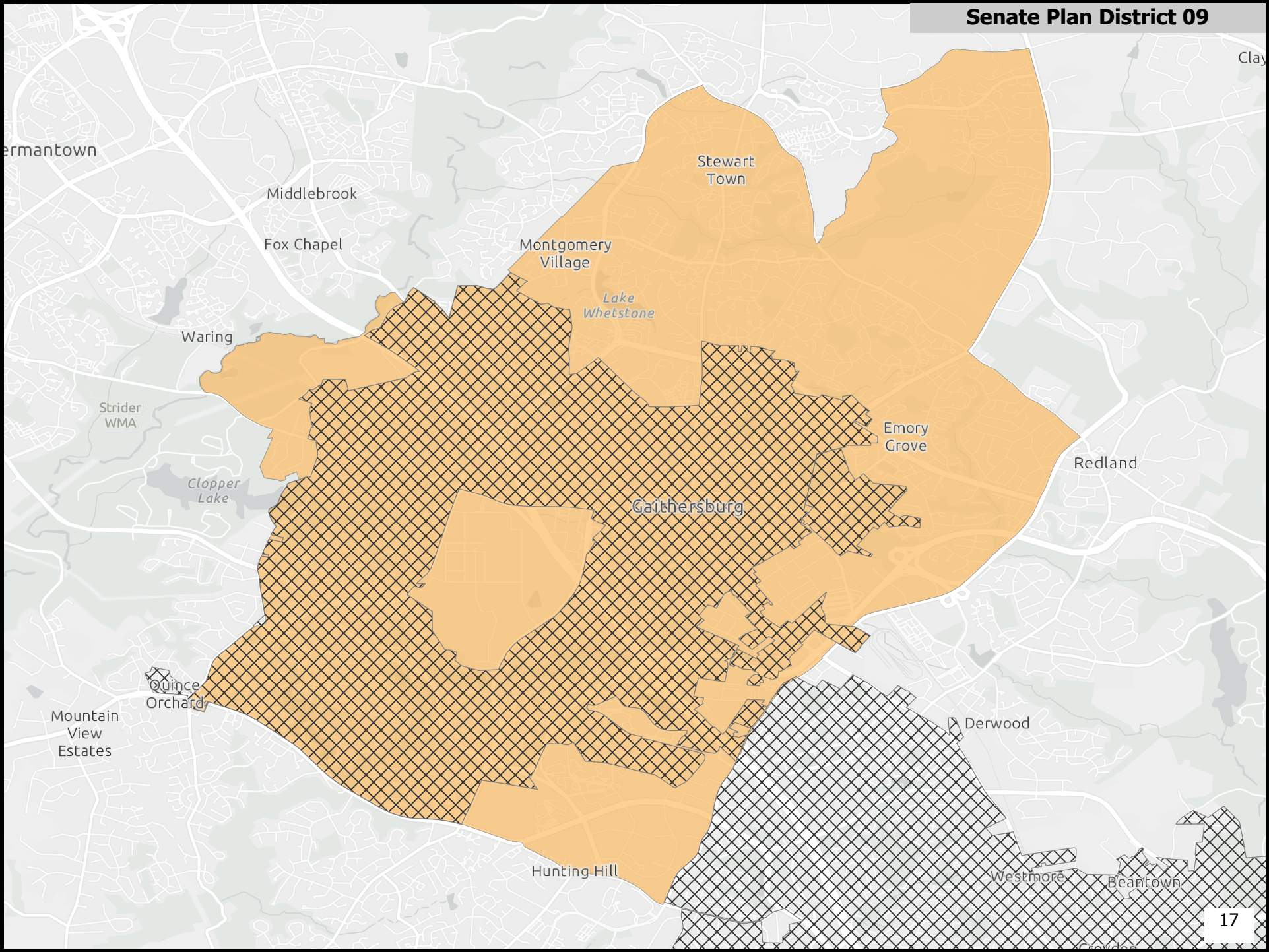
Senate Plan District 06



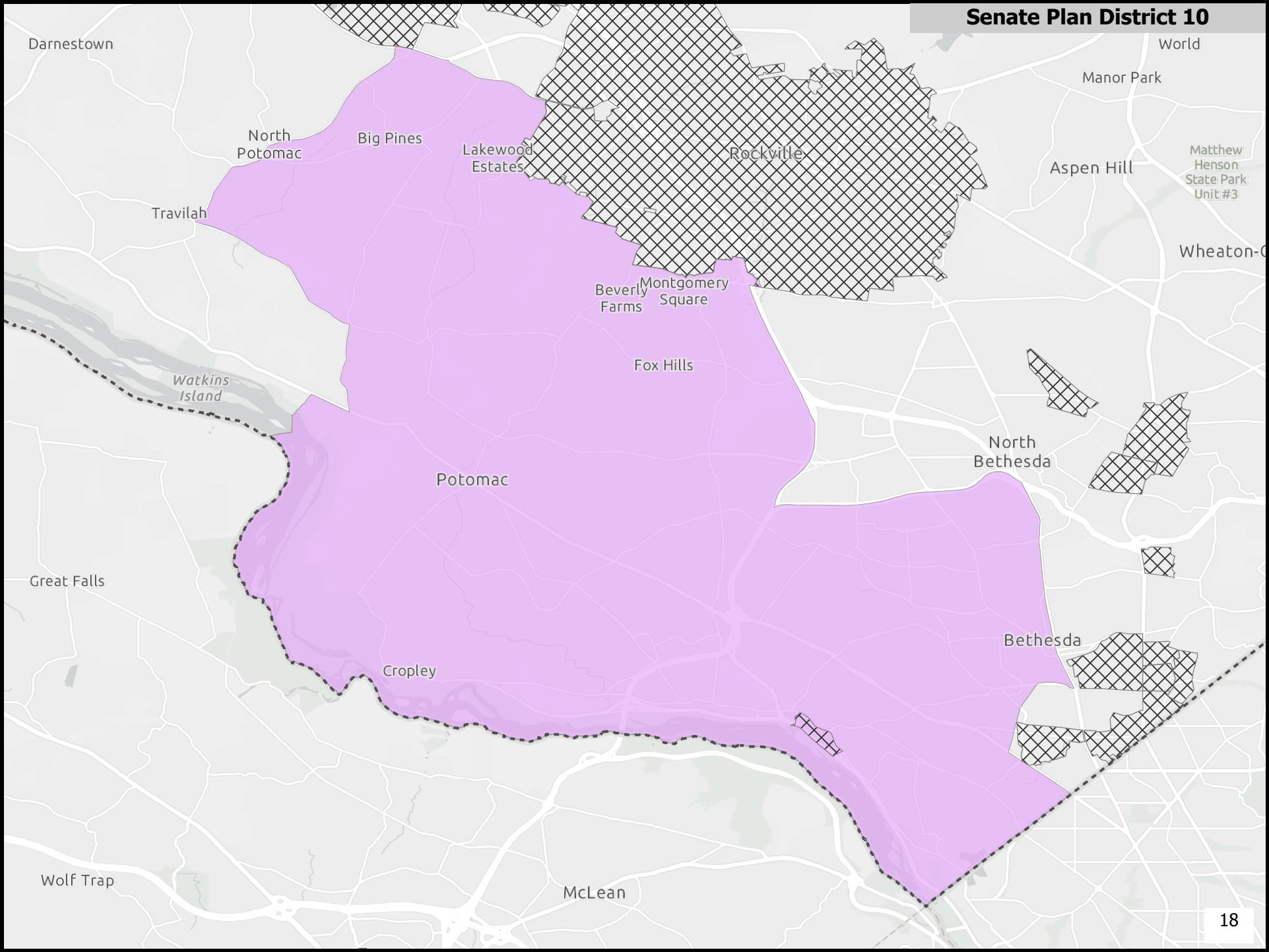


Senate Plan District 08

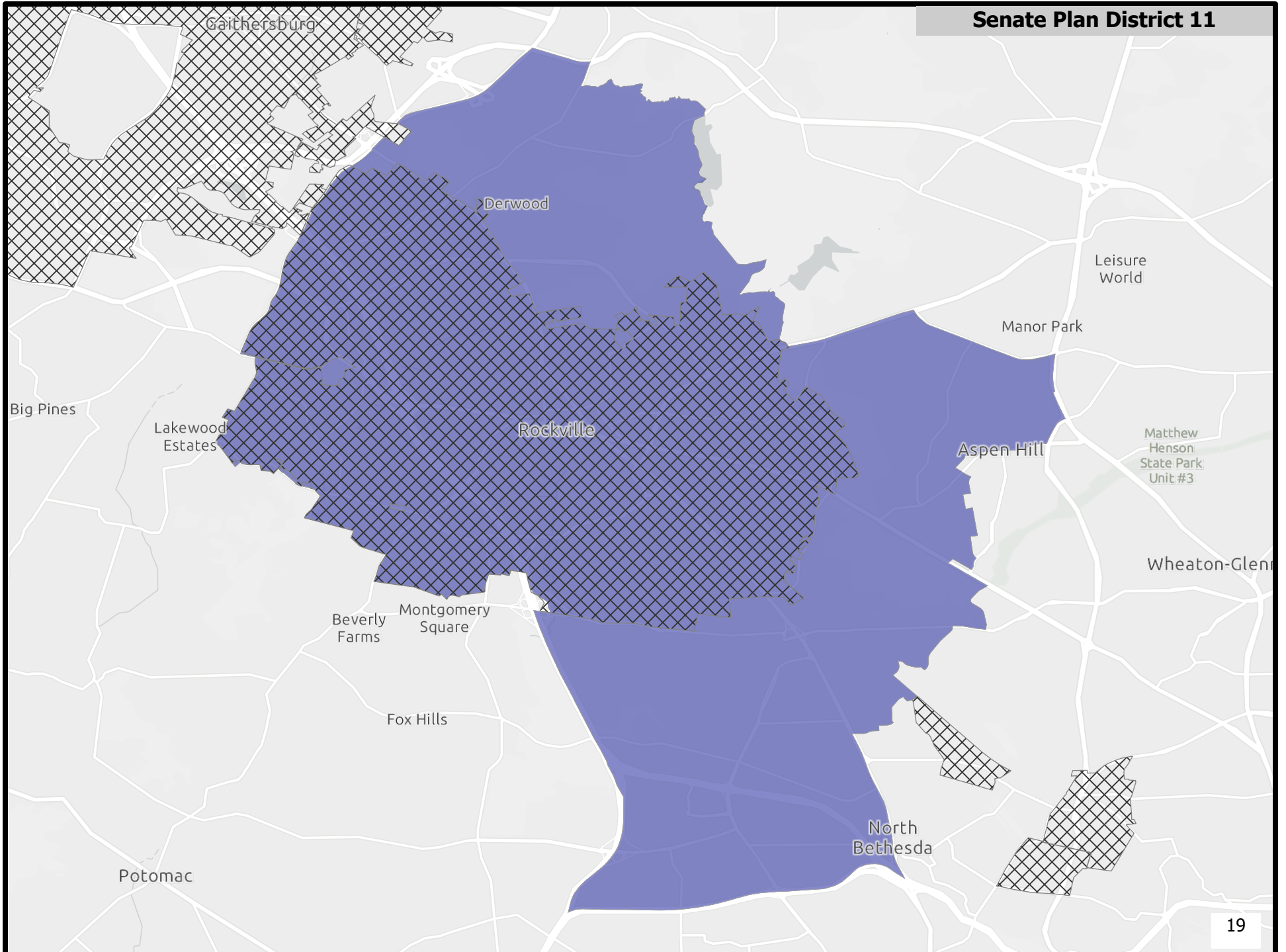




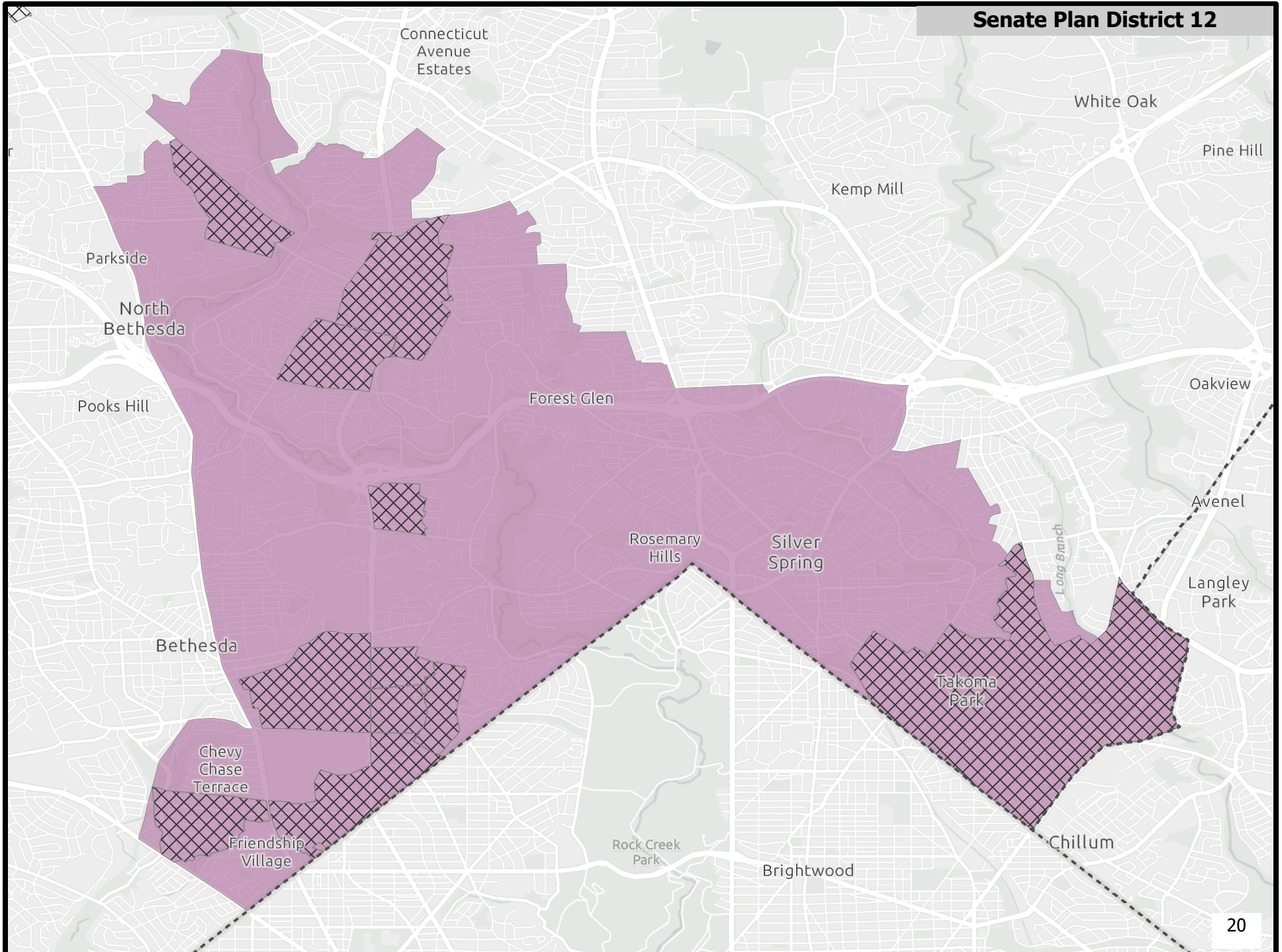
Senate Plan District 10



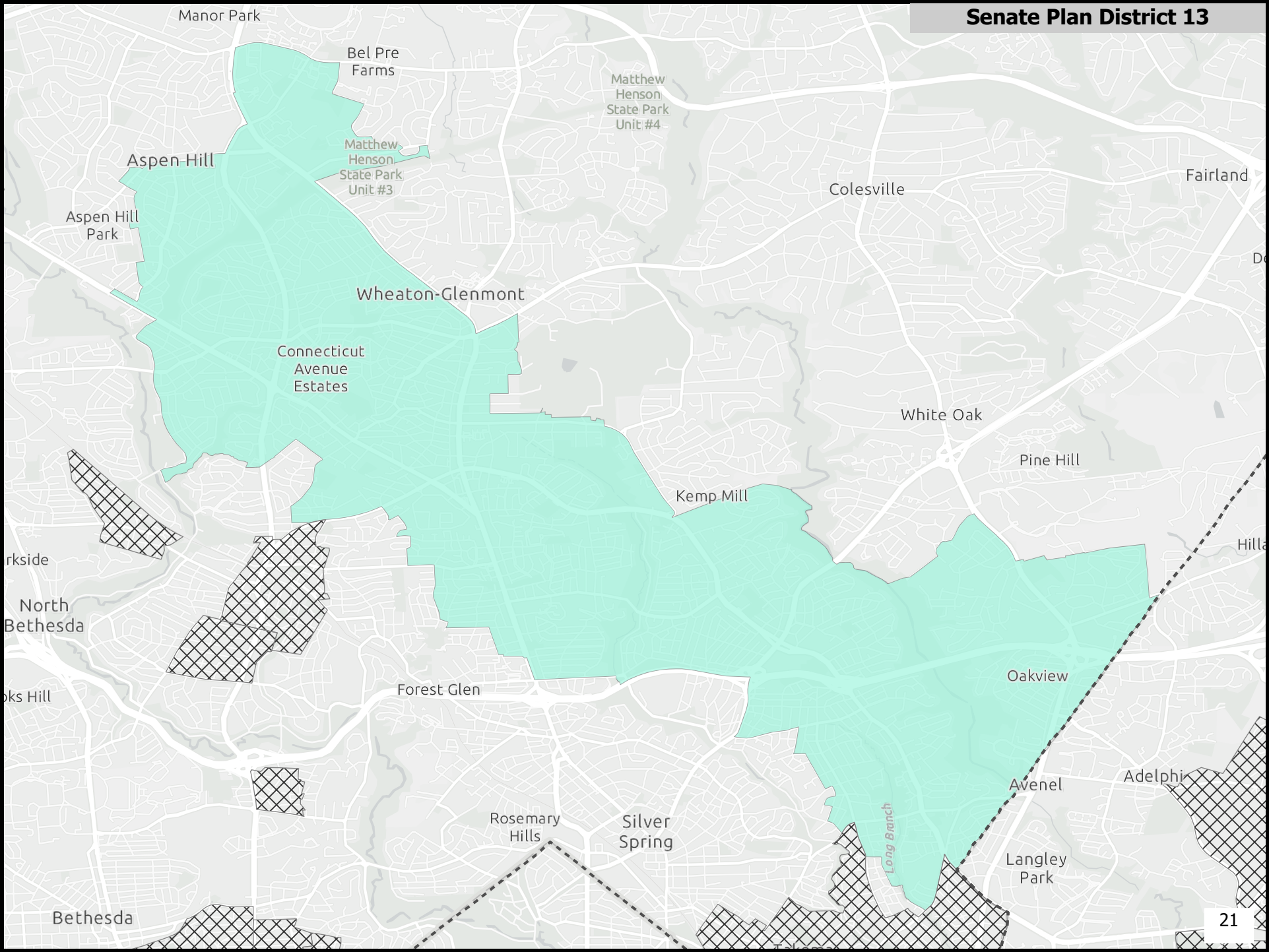
Senate Plan District 11



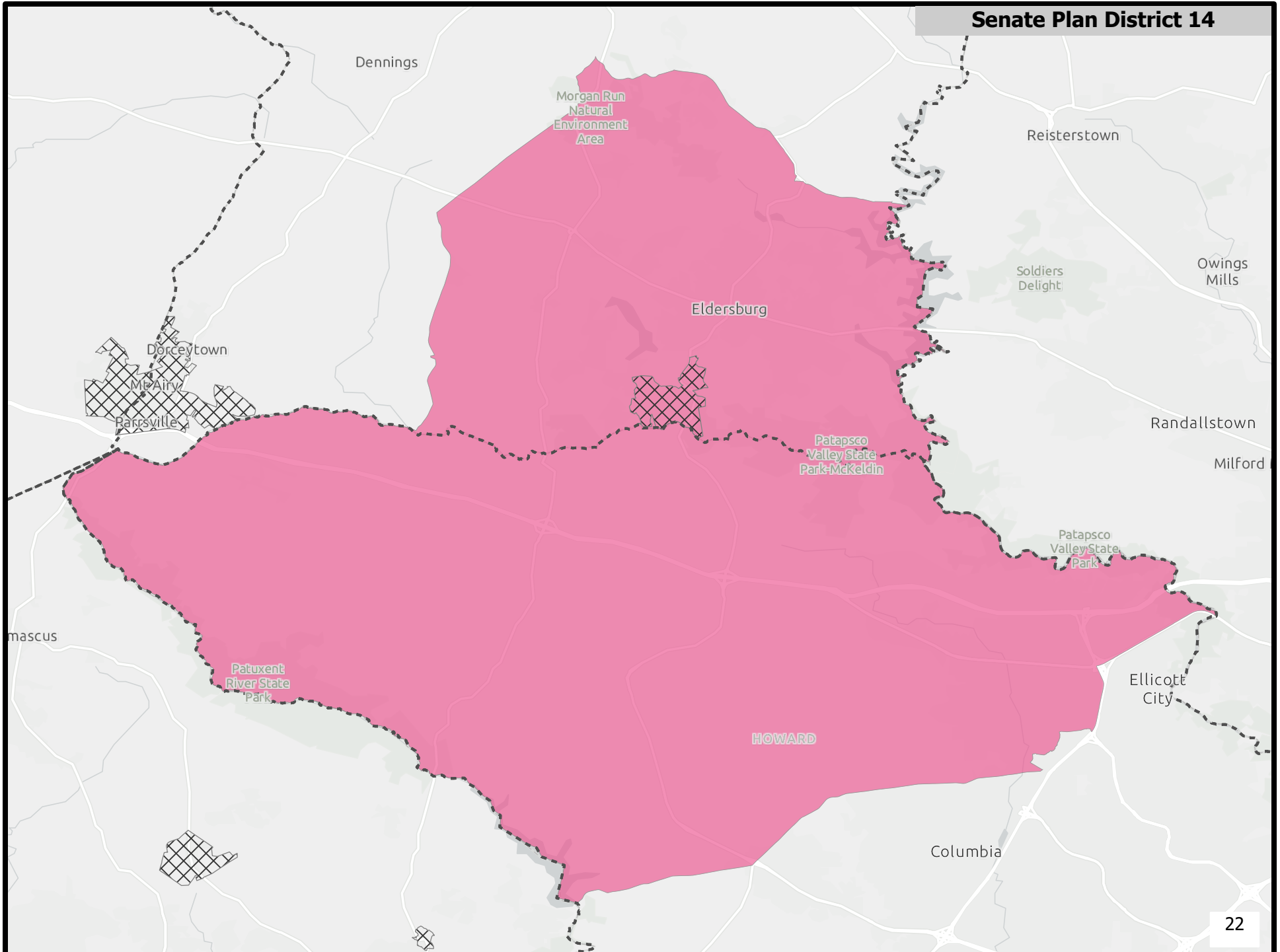
Senate Plan District 12

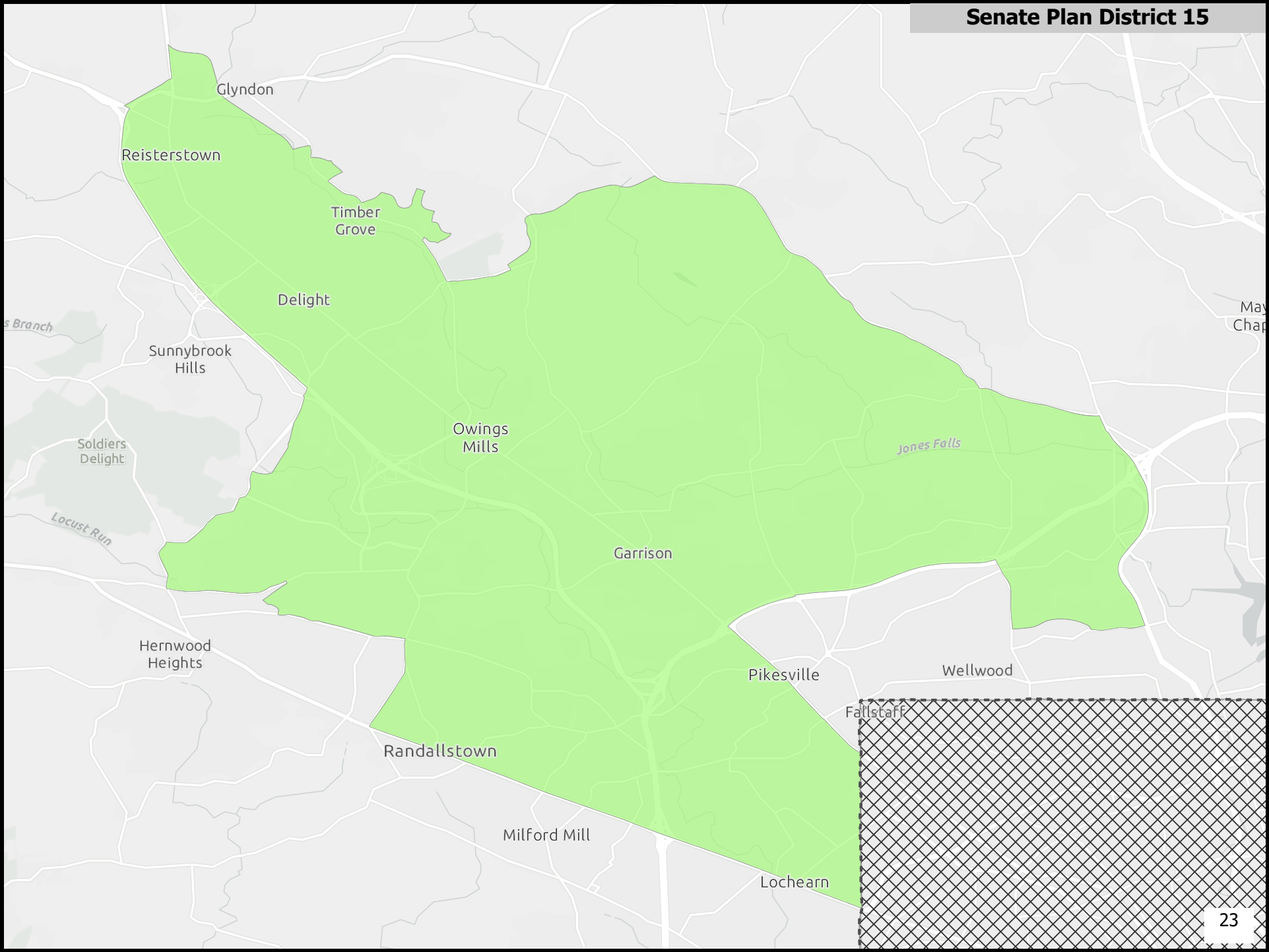


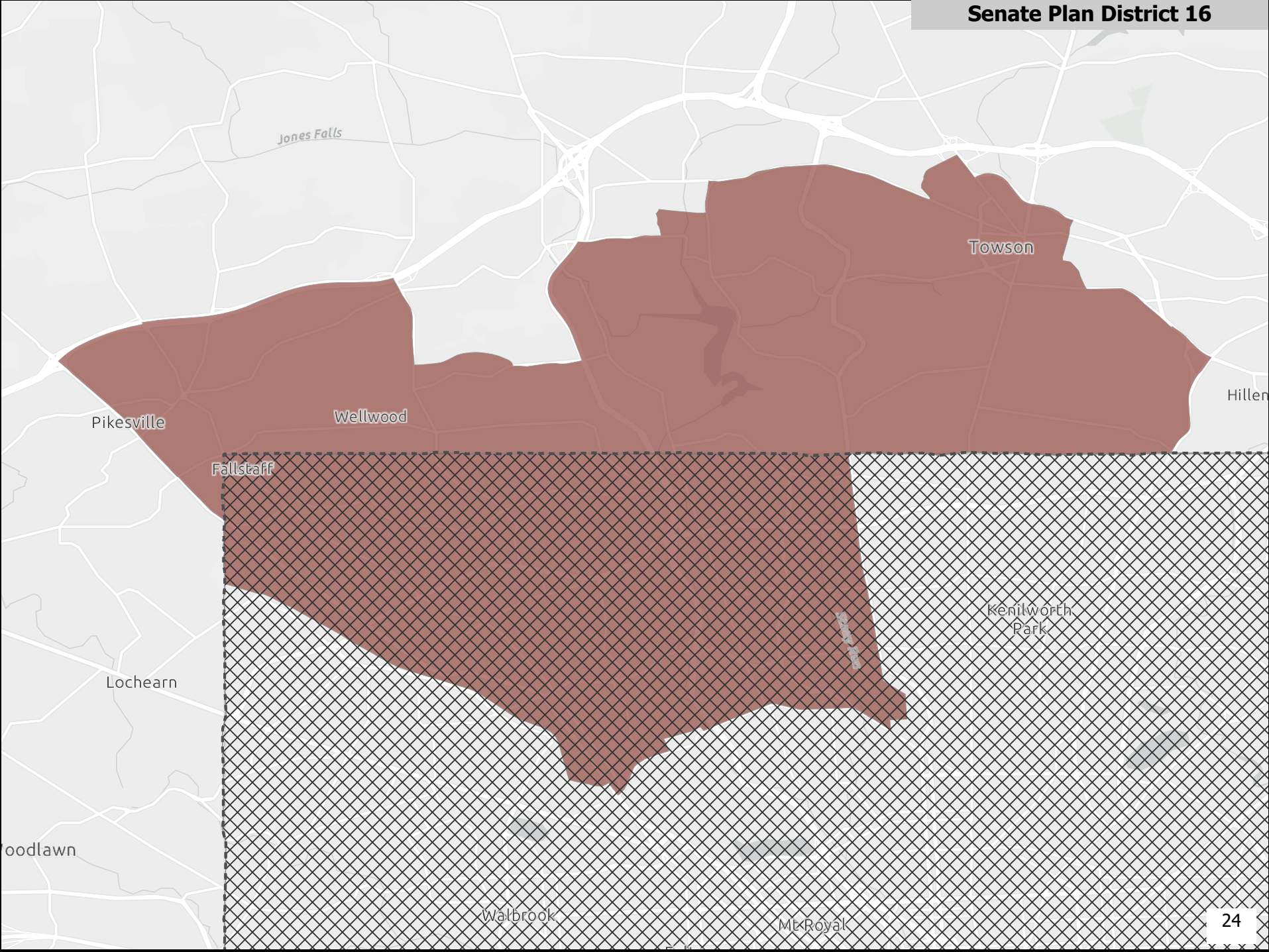
Senate Plan District 13



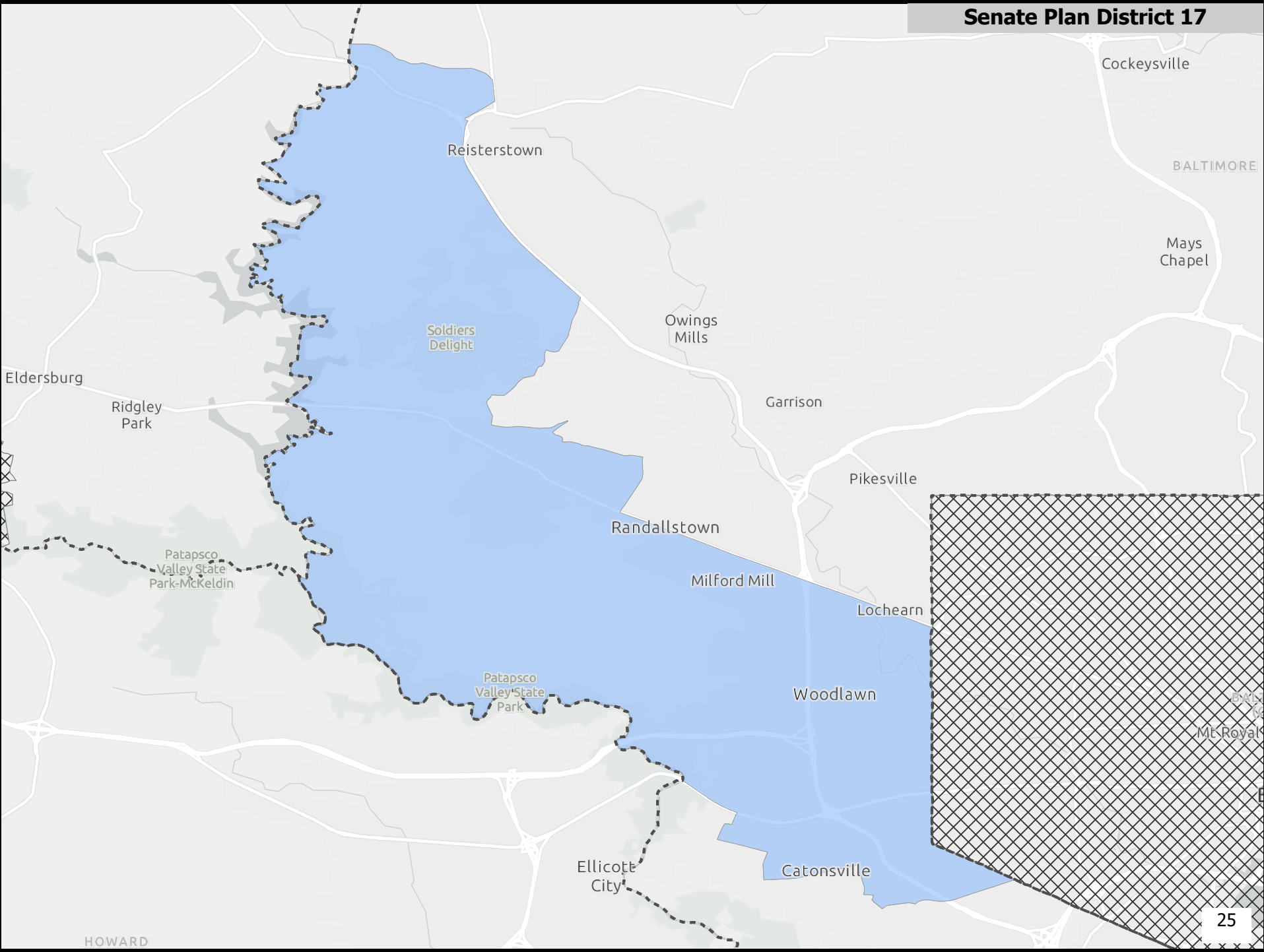
Senate Plan District 14



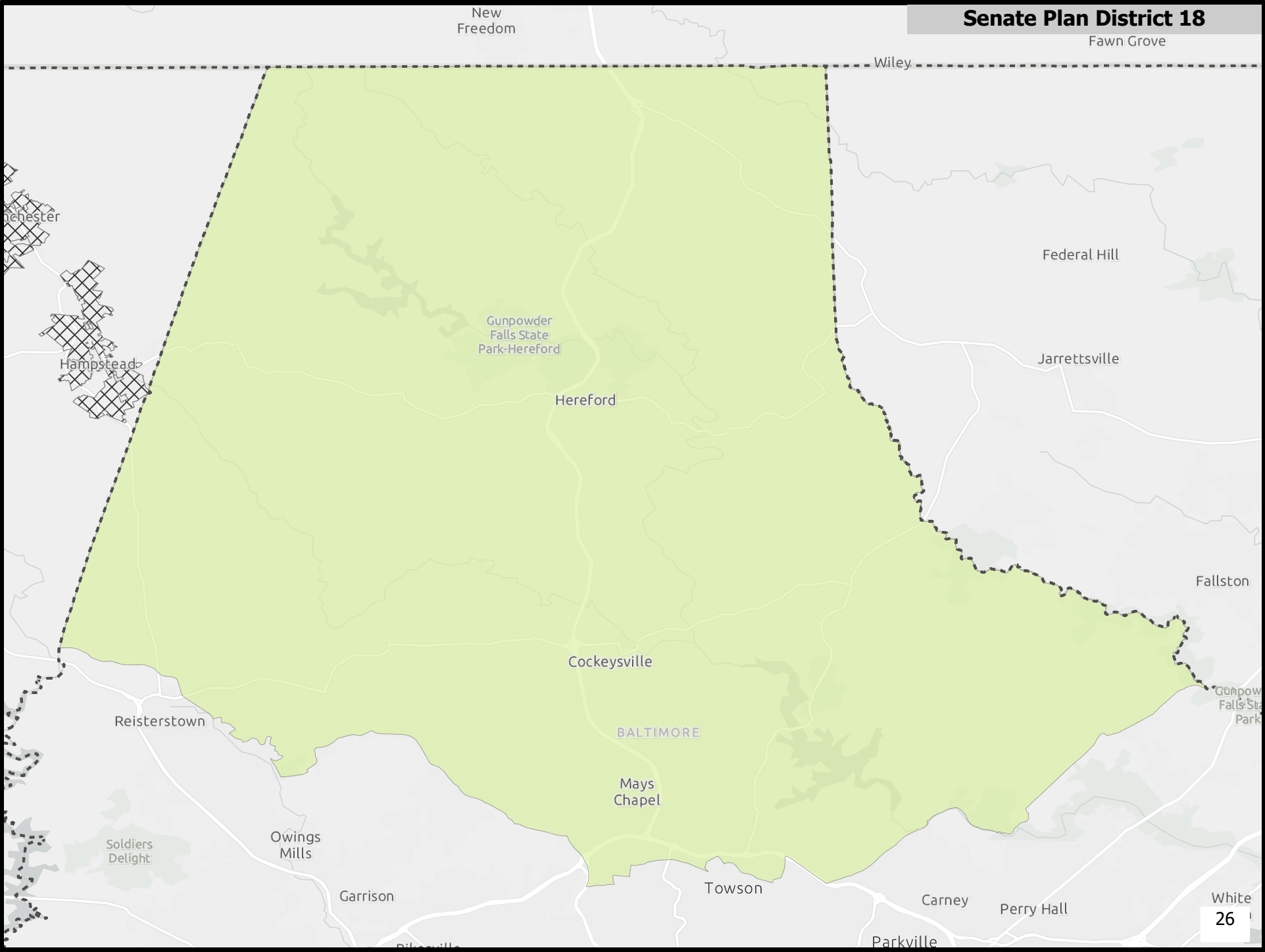


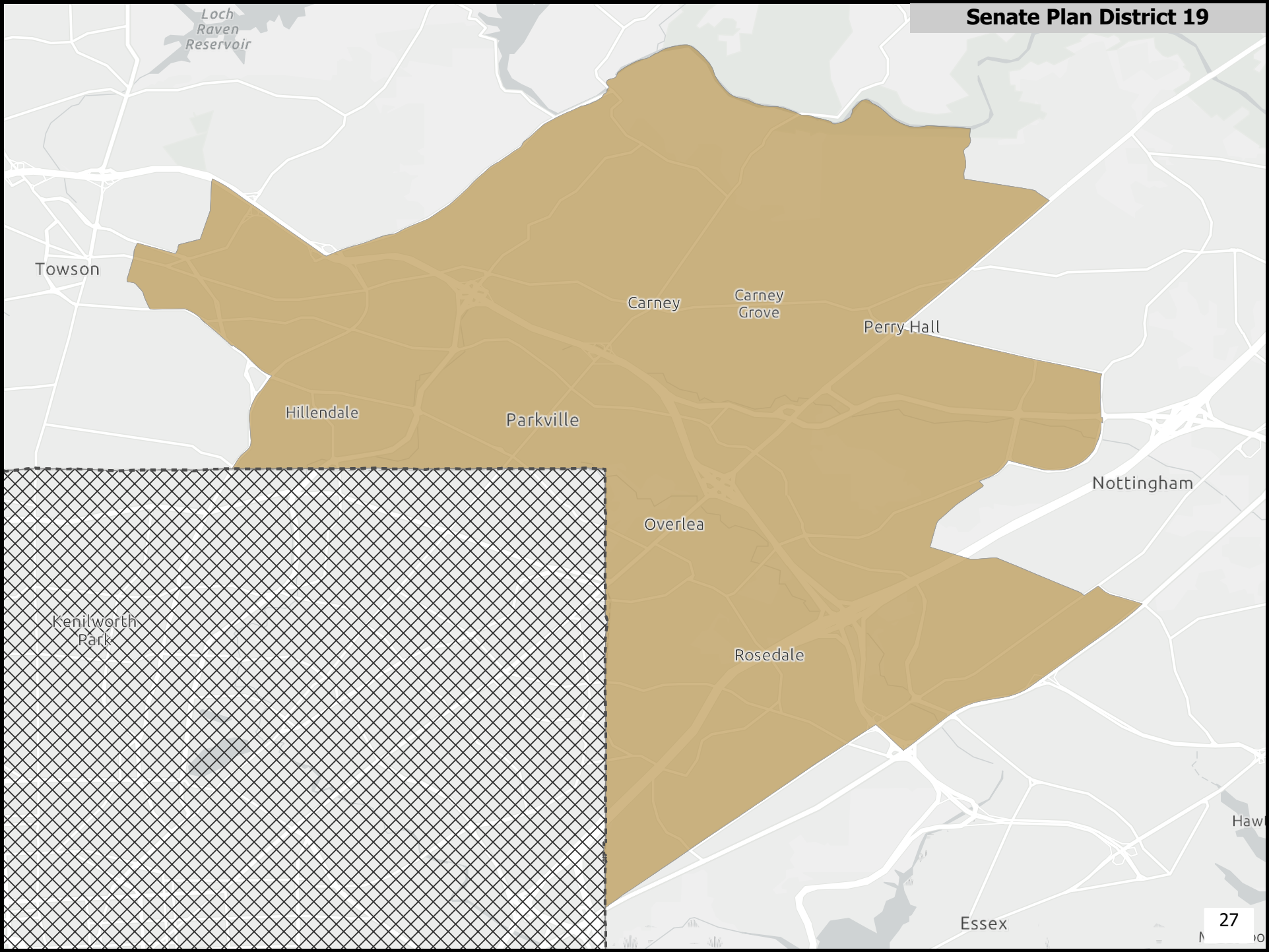


Senate Plan District 17

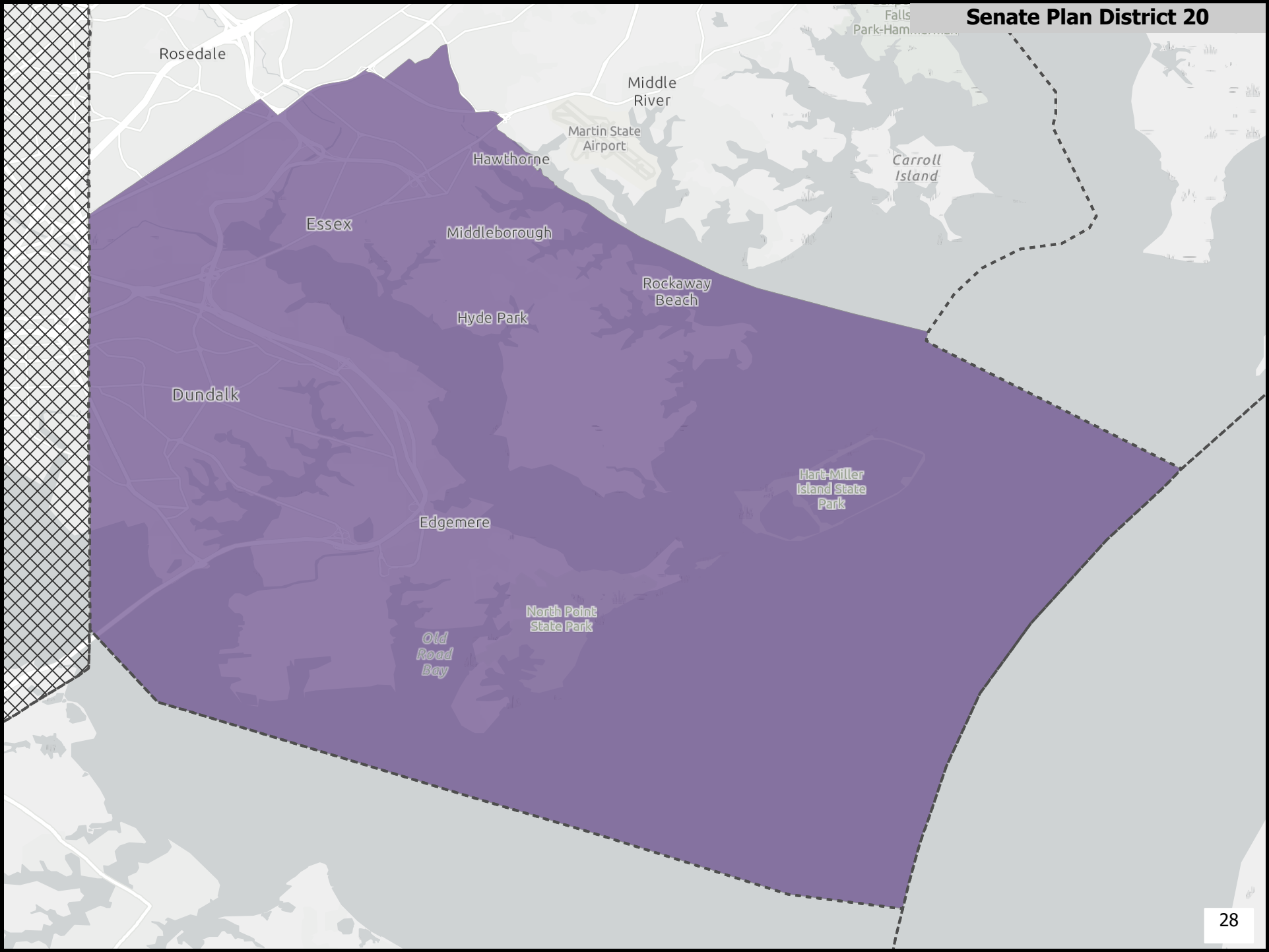


Senate Plan District 18

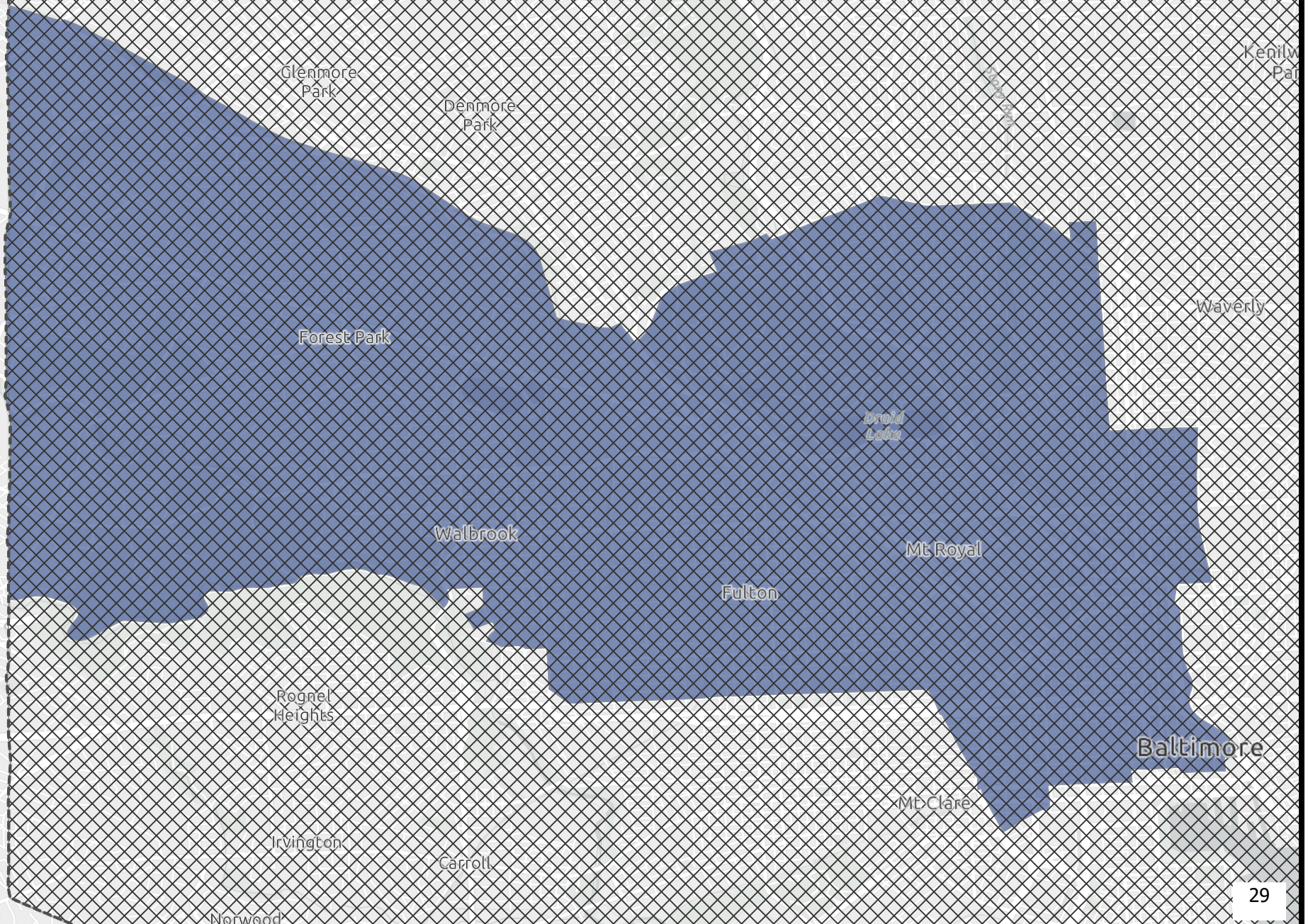




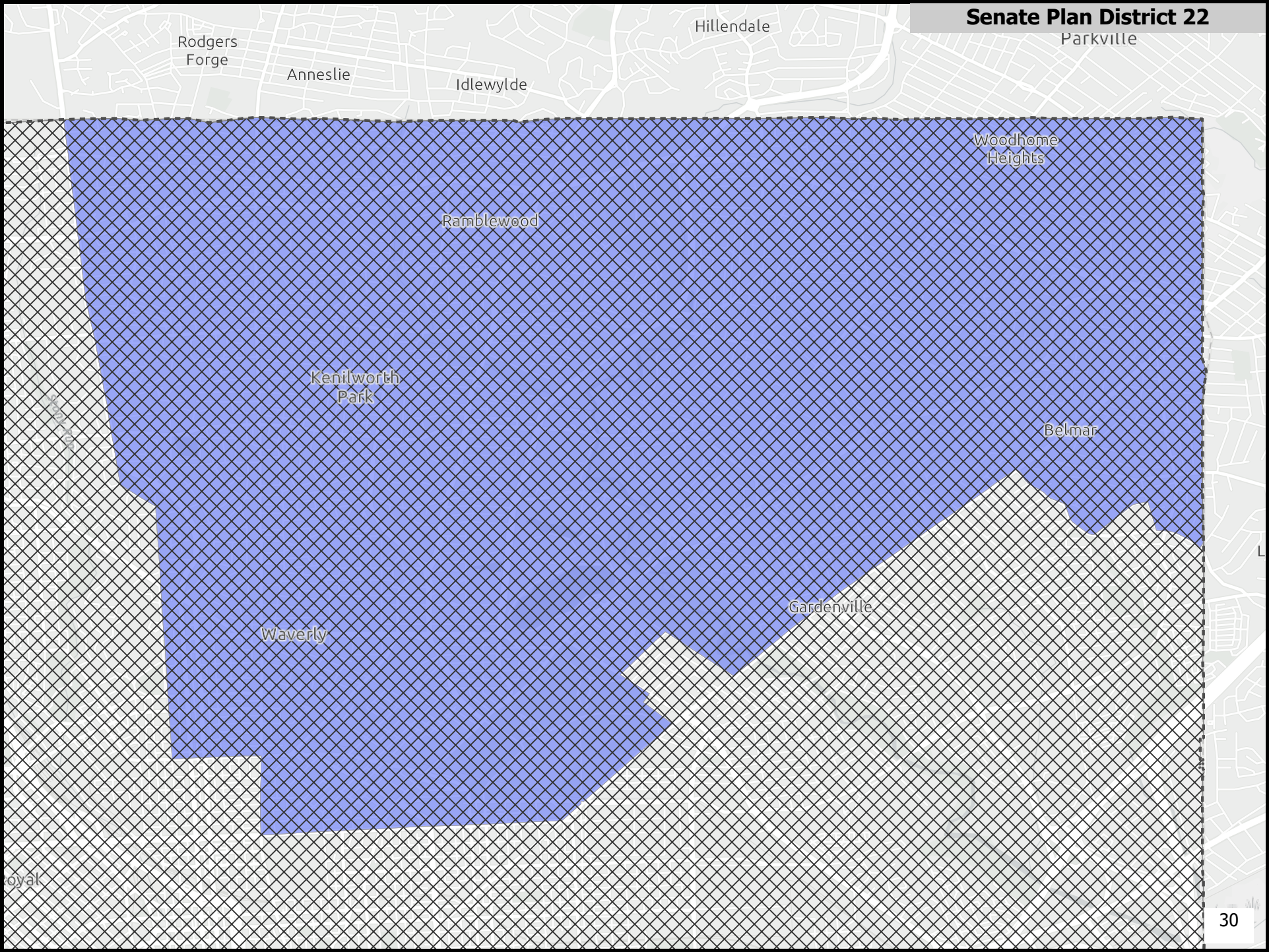
Senate Plan District 20

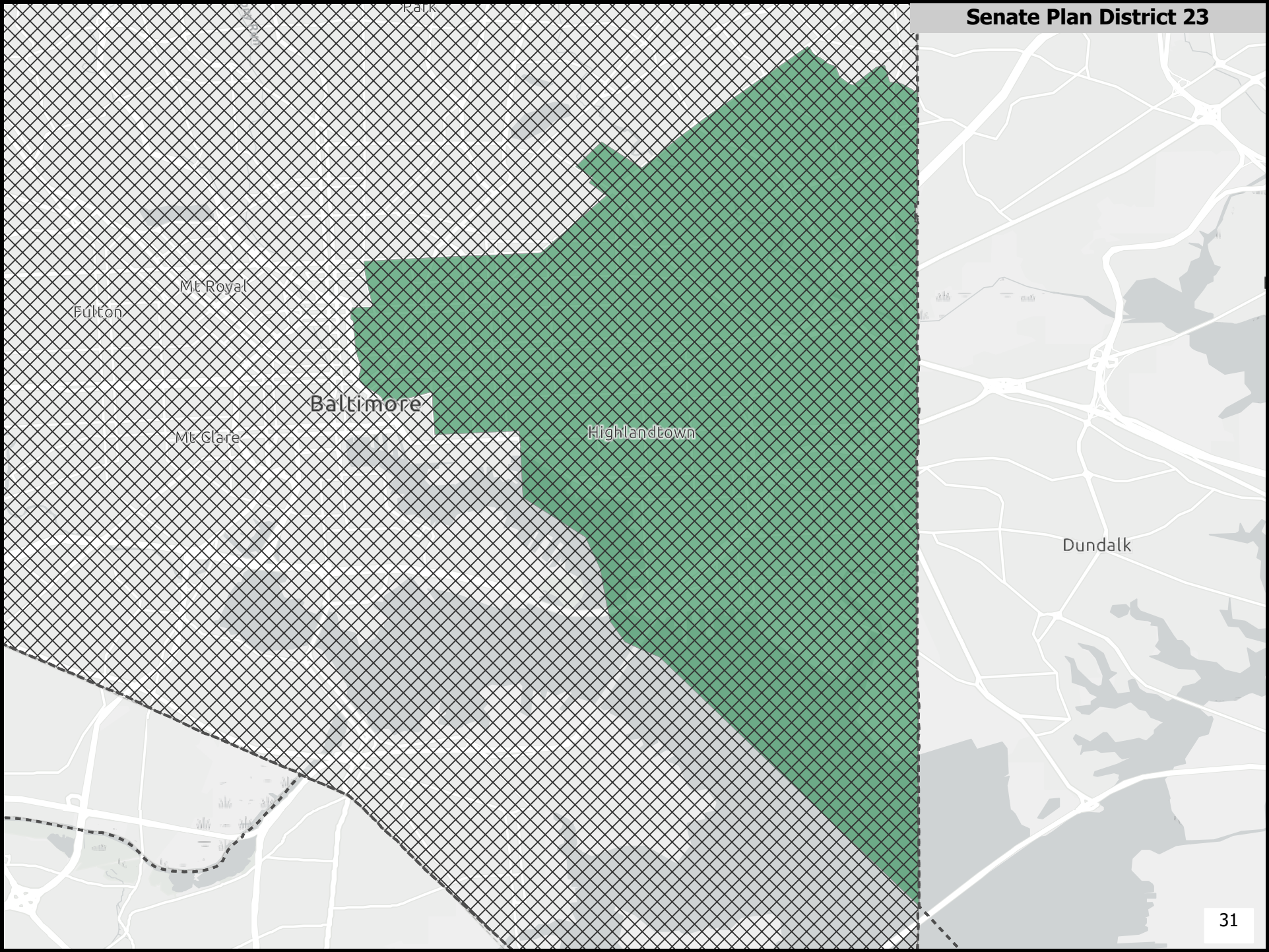


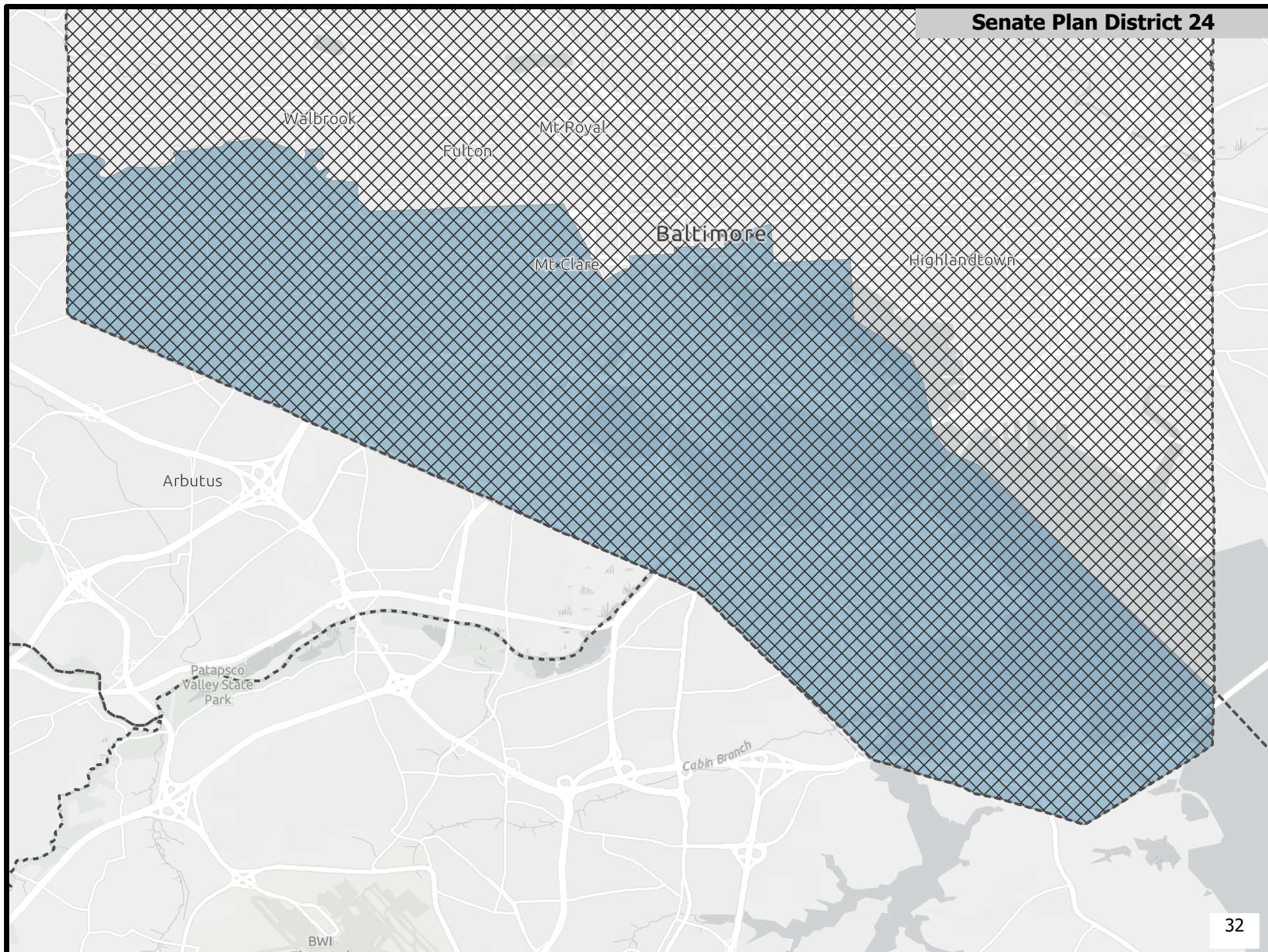
Senate Plan District 21



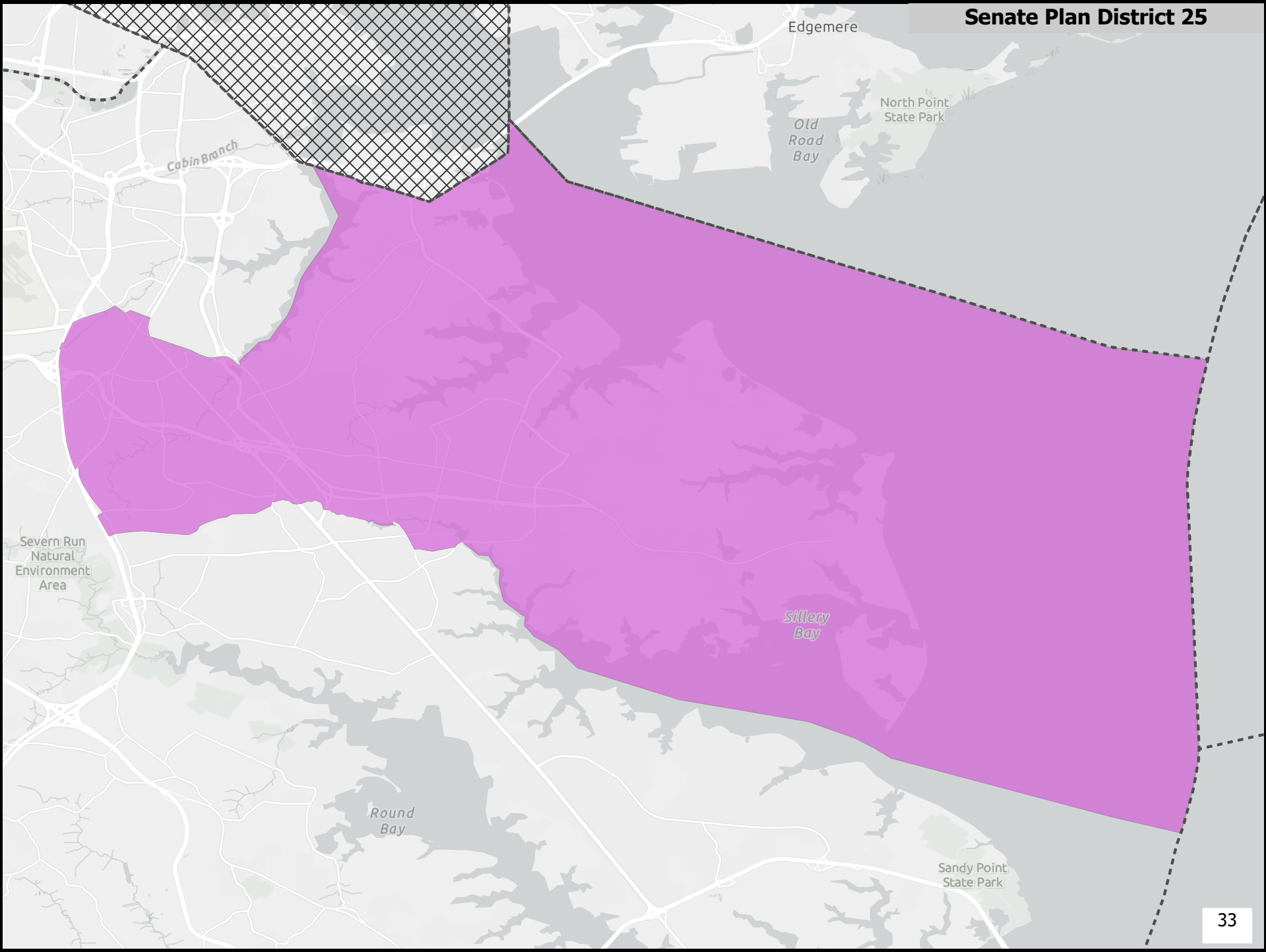
Senate Plan District 22
Parkville

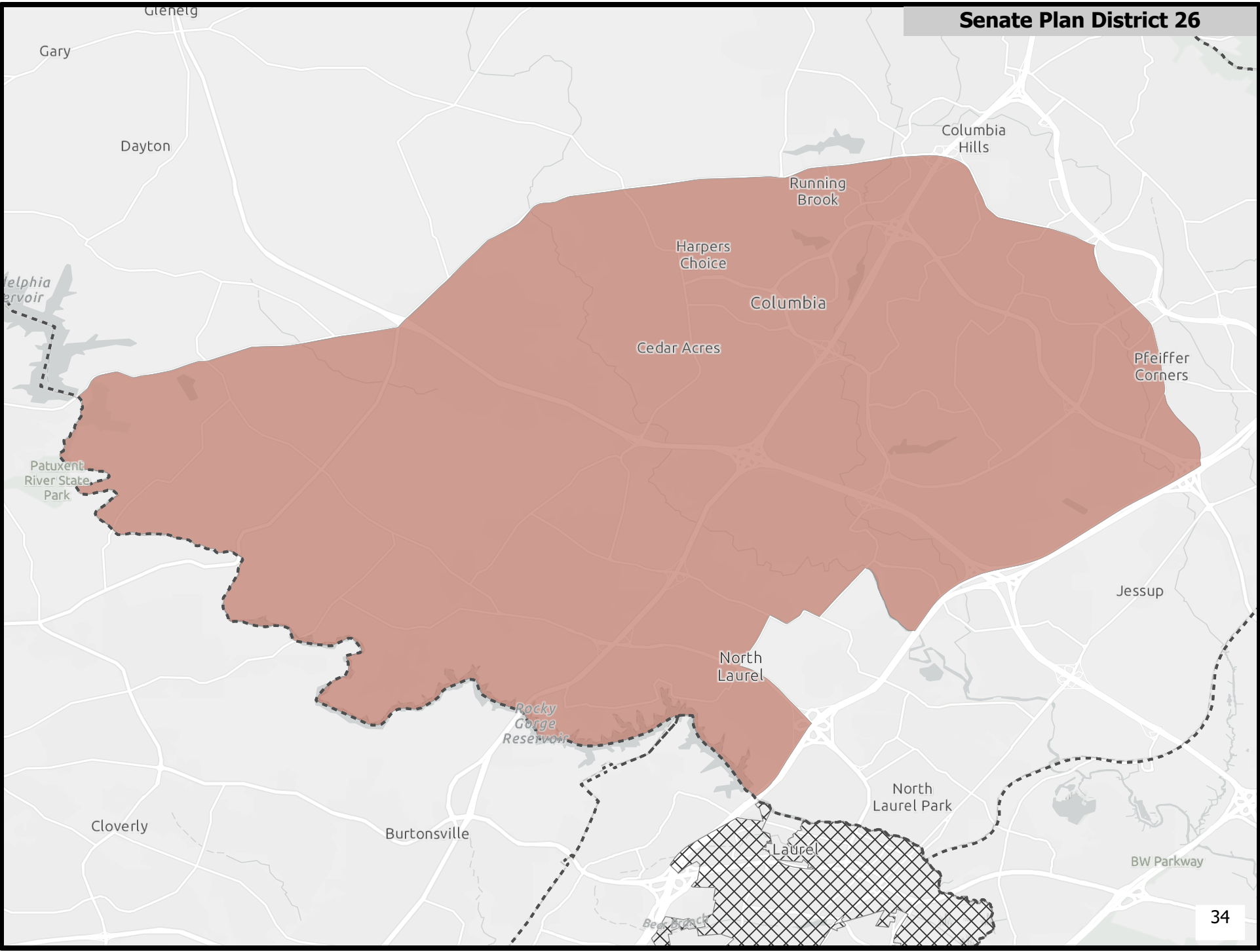




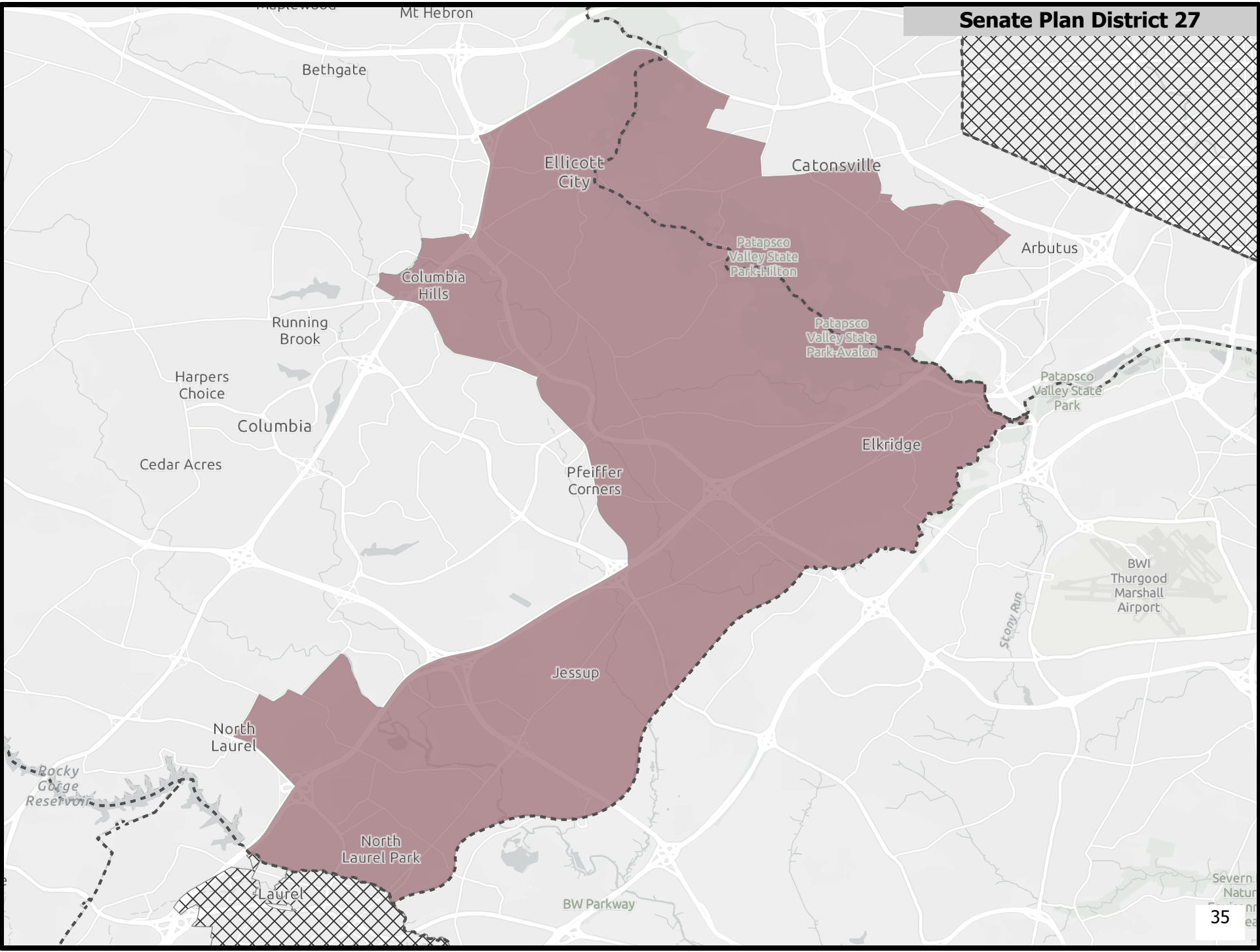


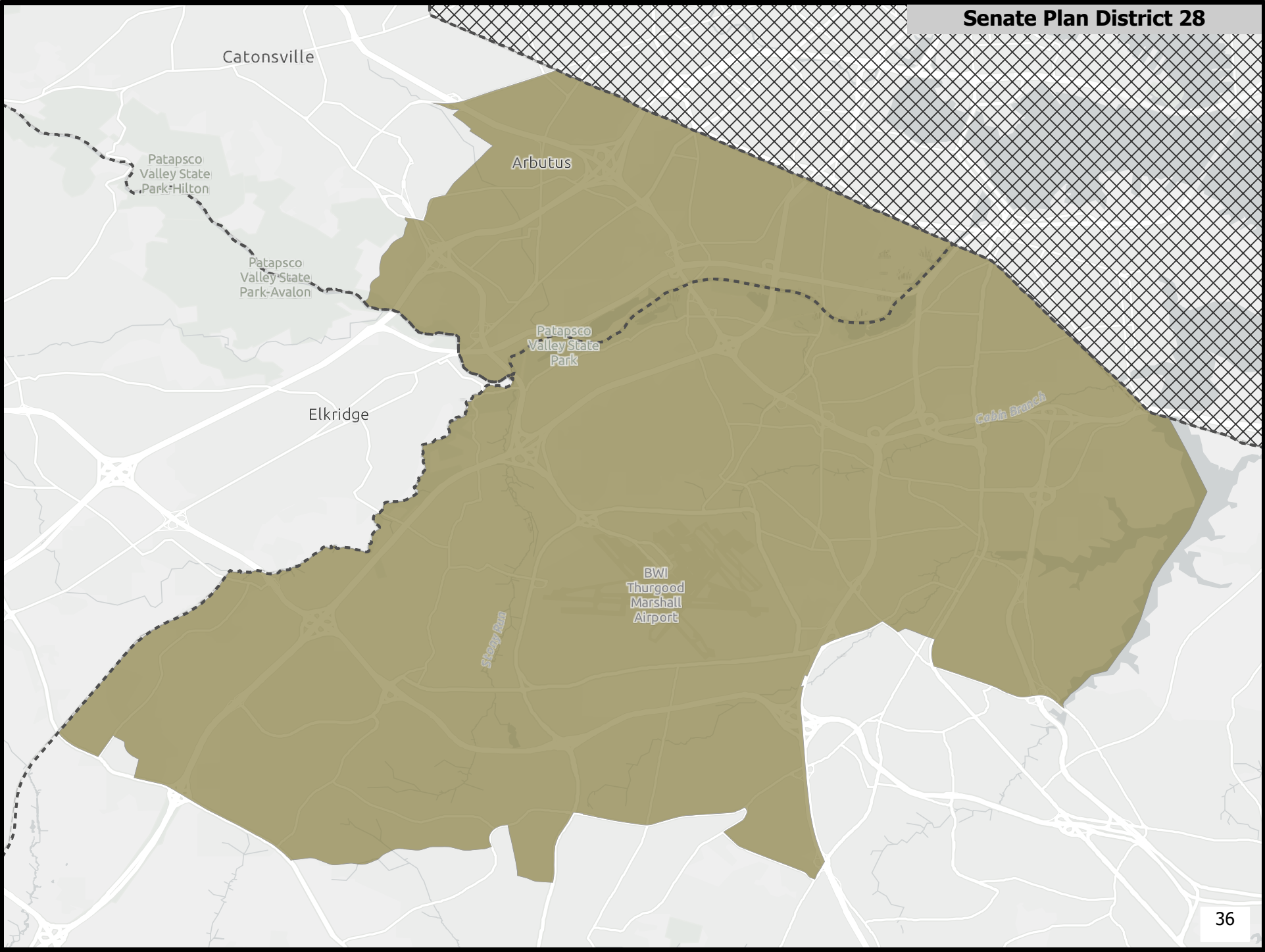
Senate Plan District 25





Senate Plan District 27





Severn Run
Natural
Environment
Area

Tipton
Airport

Patuxent
Environmental
Science
Center

Round
Bay

High Bridge
Estates

Collington

Bowie

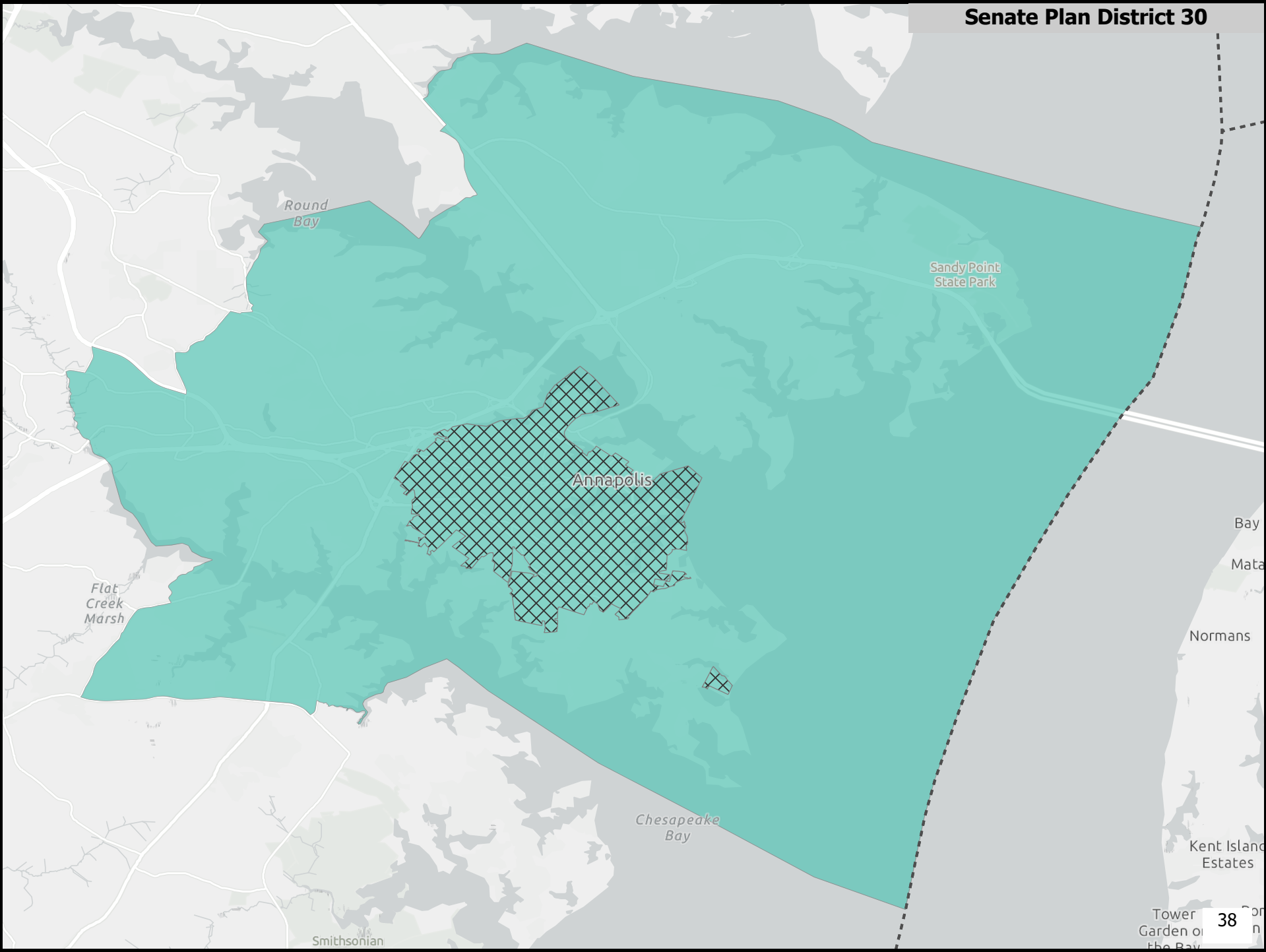
Air Force
Transmitter
Station

Flat
Creek
Marsh

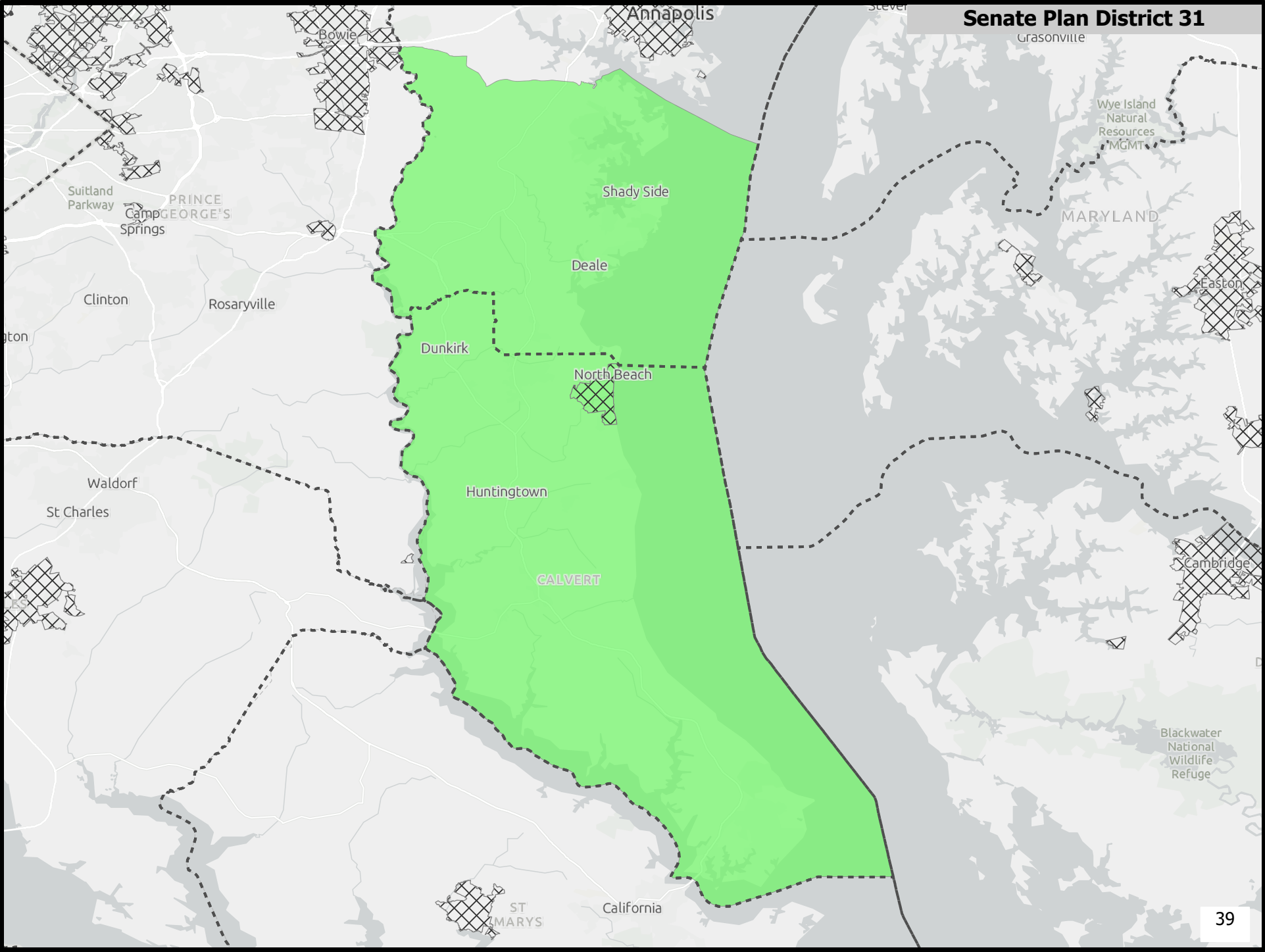
Annapolis

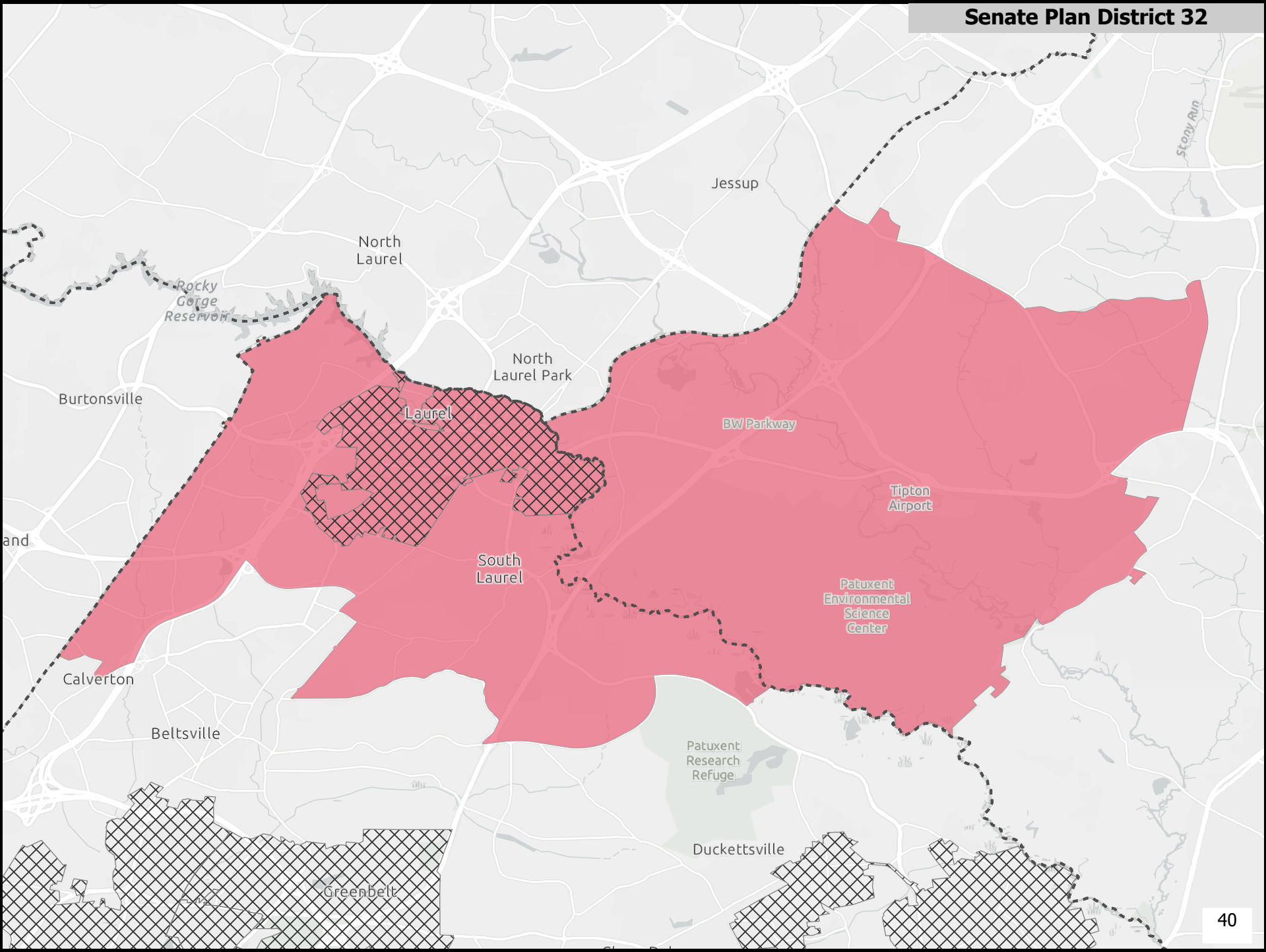
Mitchellville

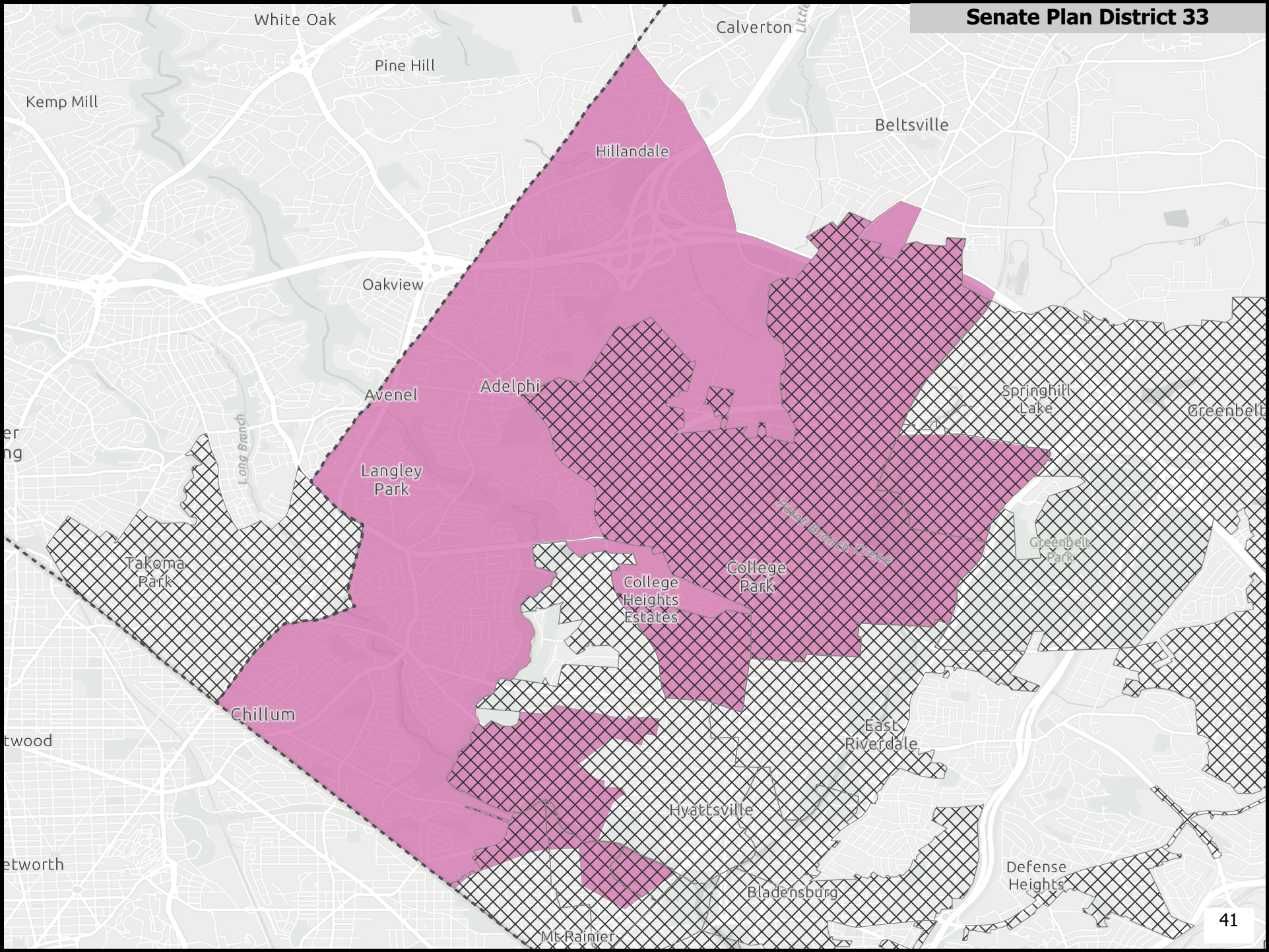
Senate Plan District 30



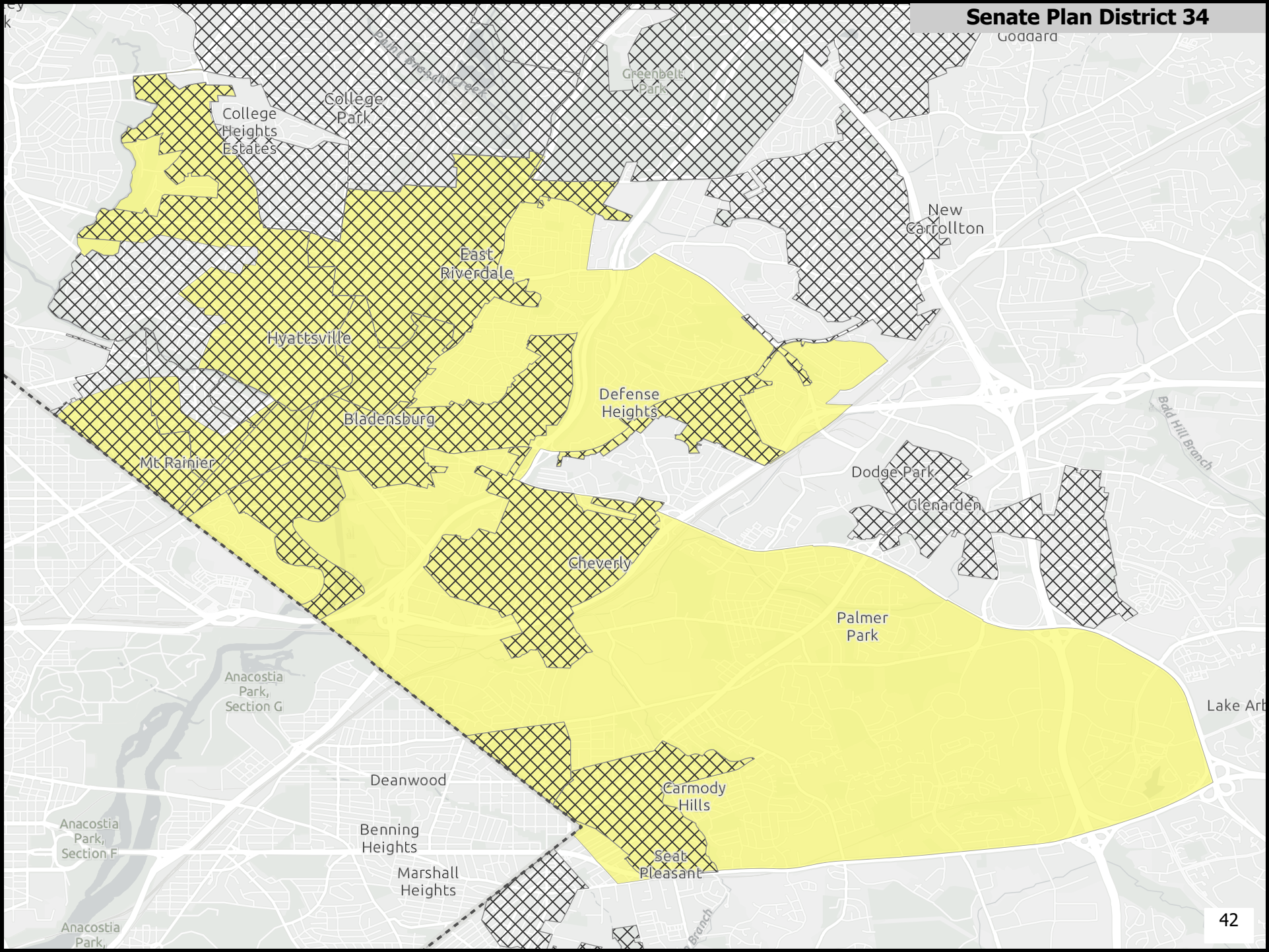
Senate Plan District 31



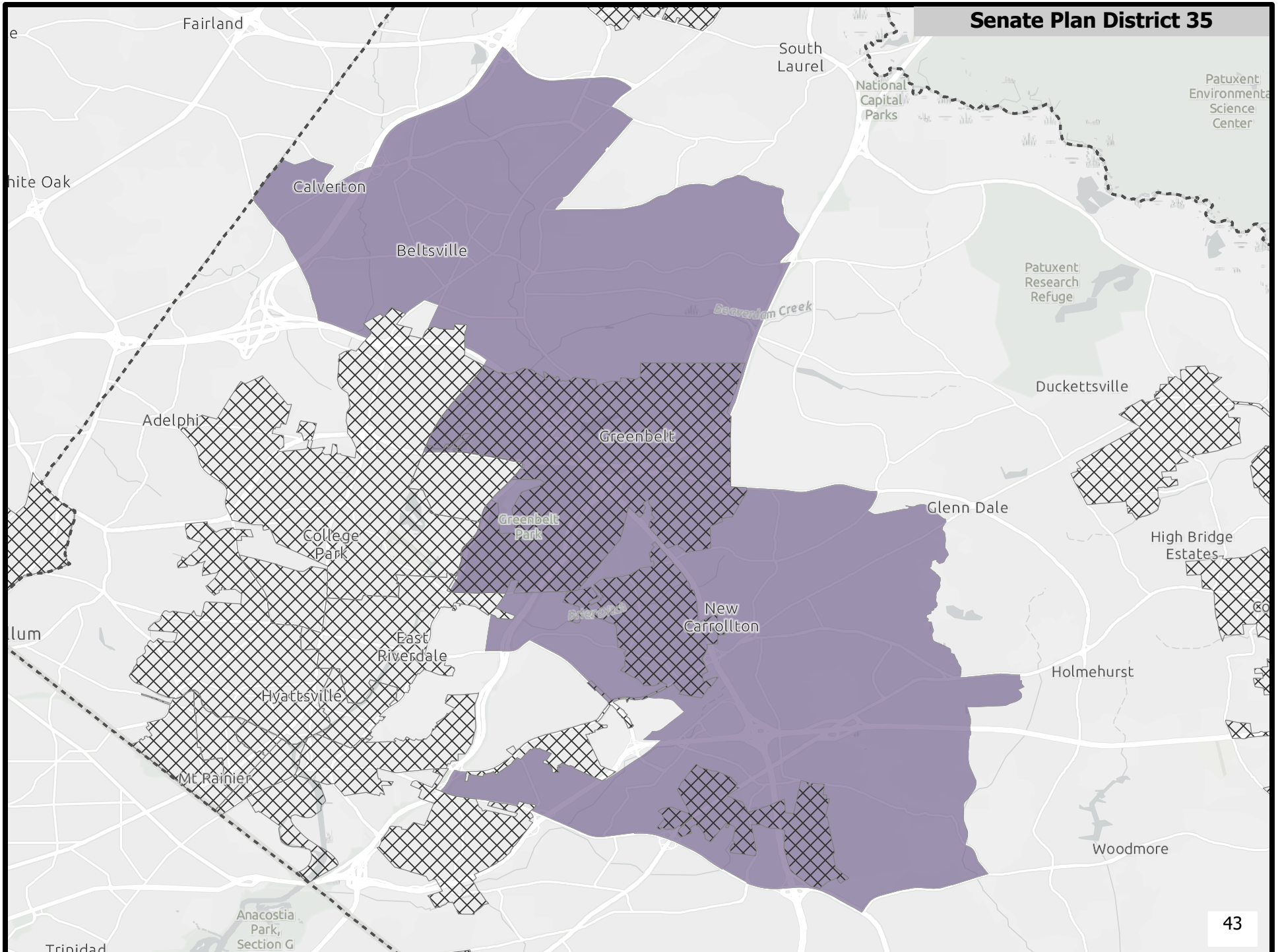


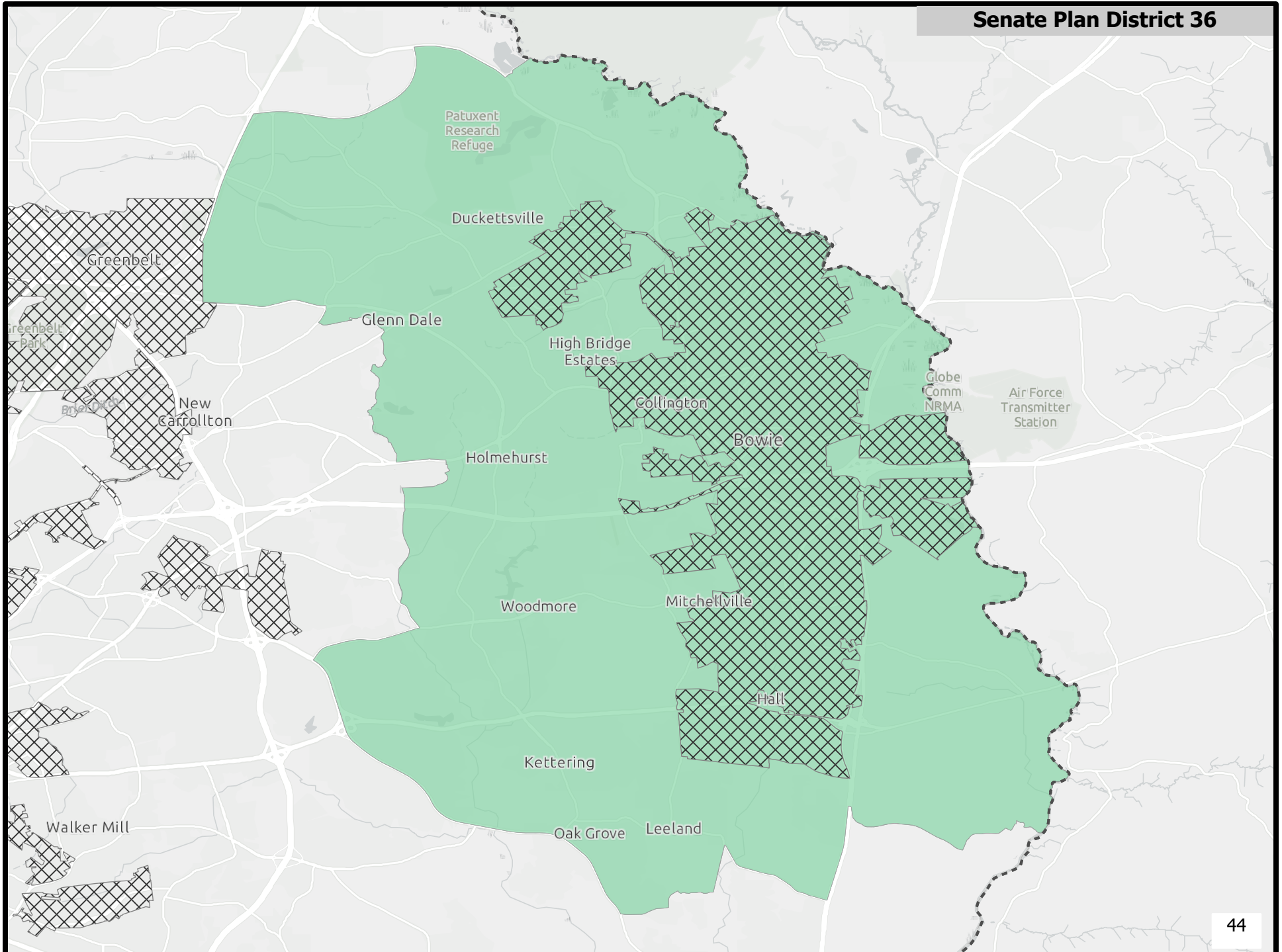


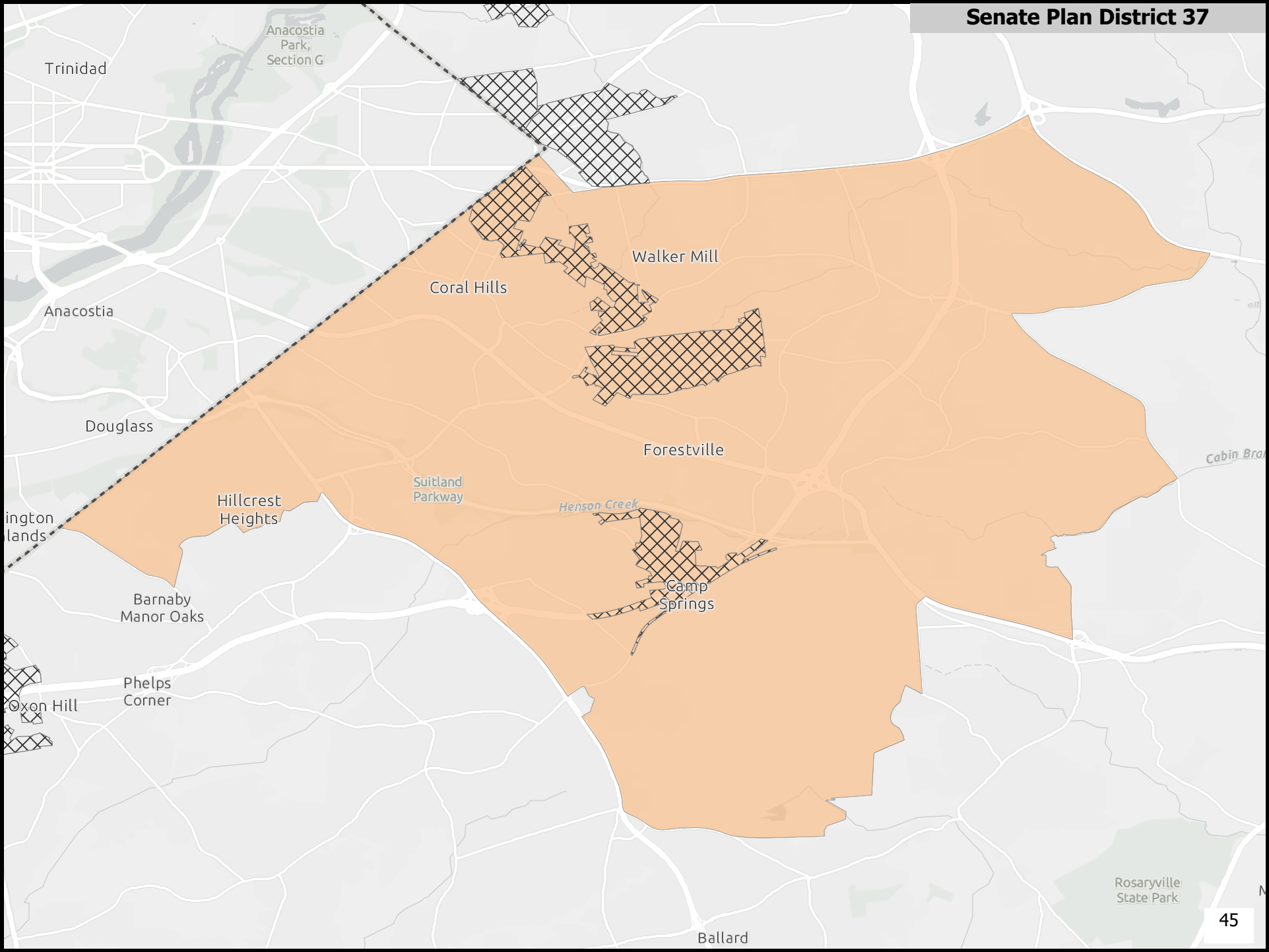
Senate Plan District 34



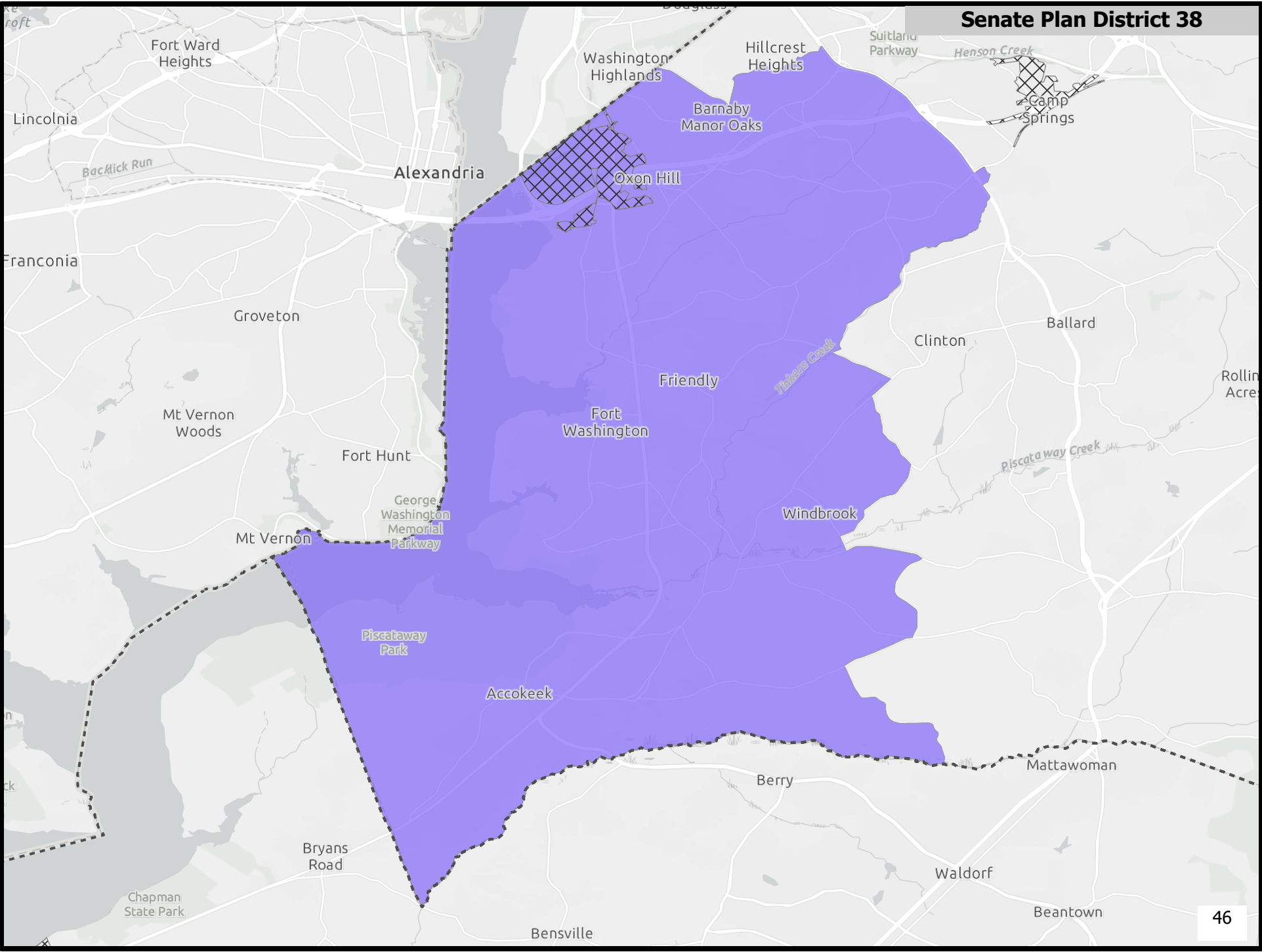
Senate Plan District 35



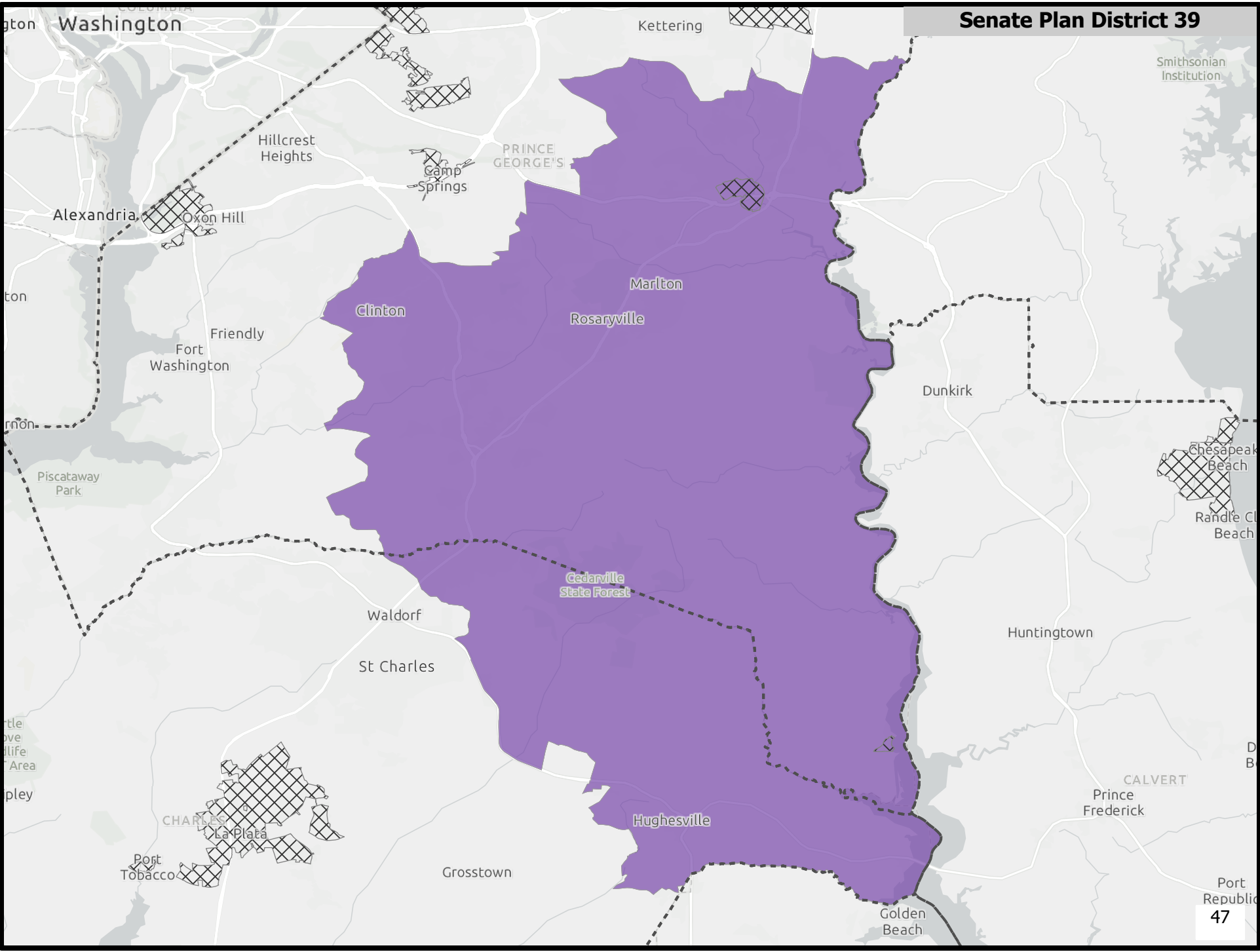




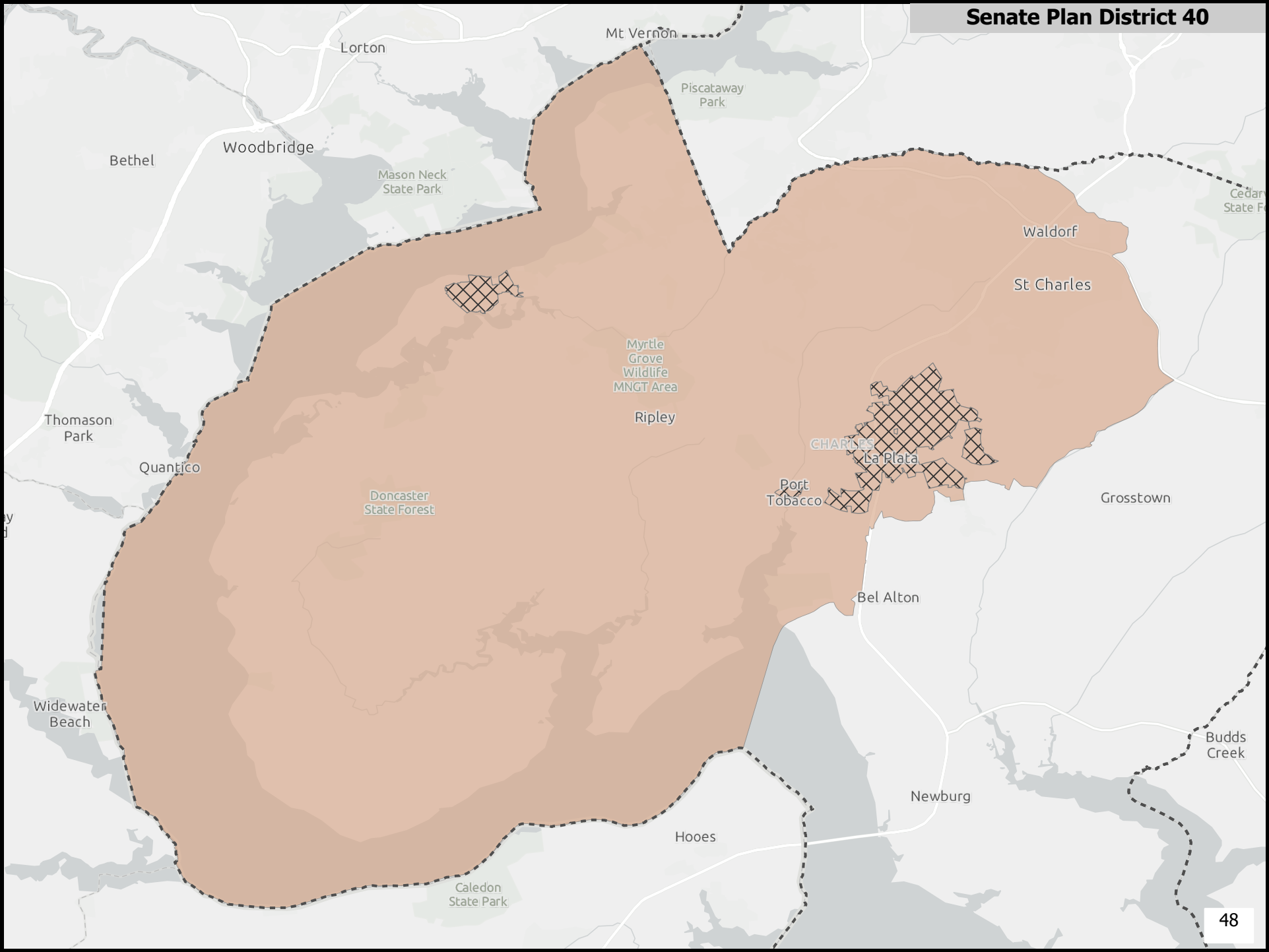
Senate Plan District 38

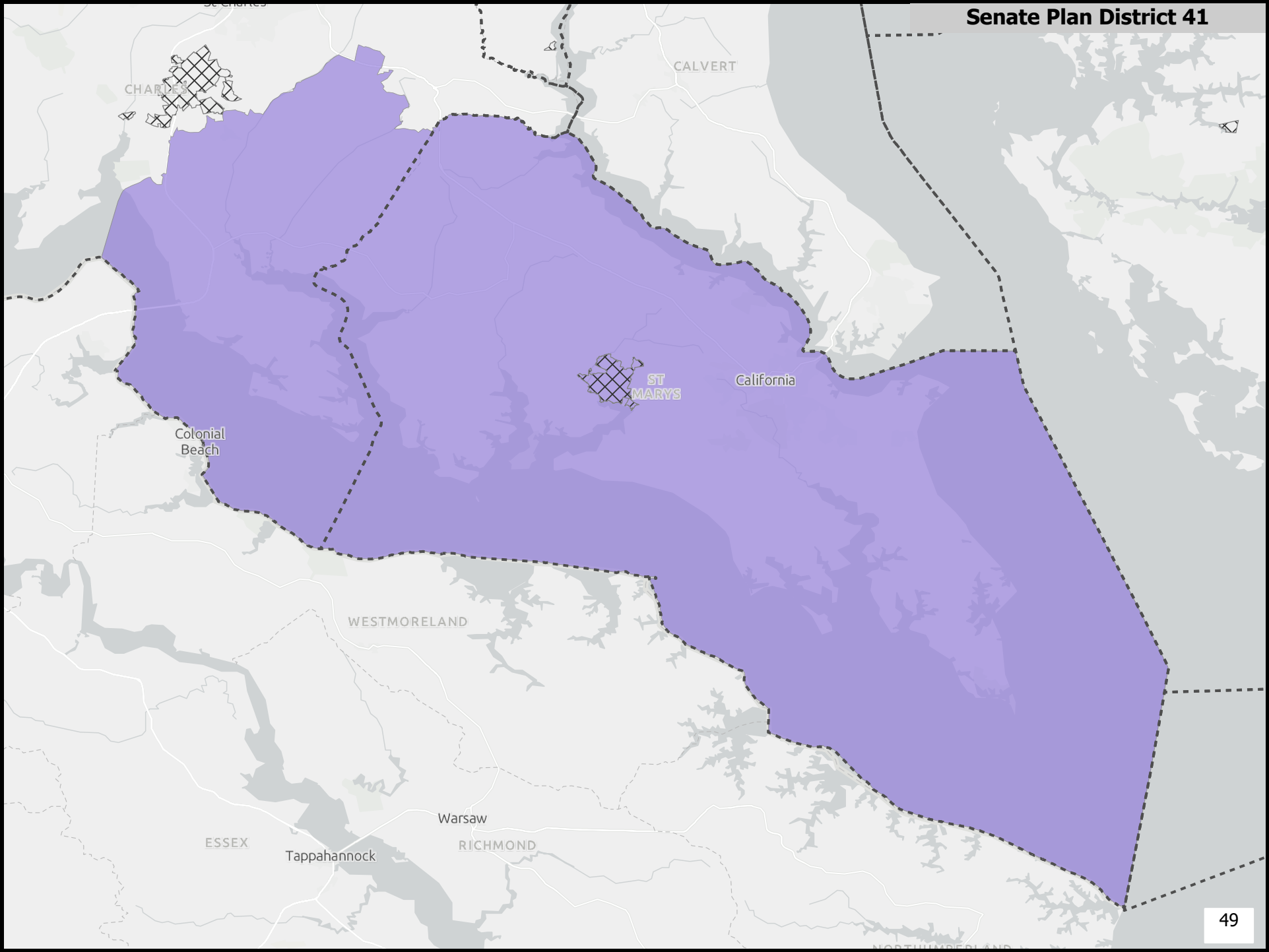


Senate Plan District 39

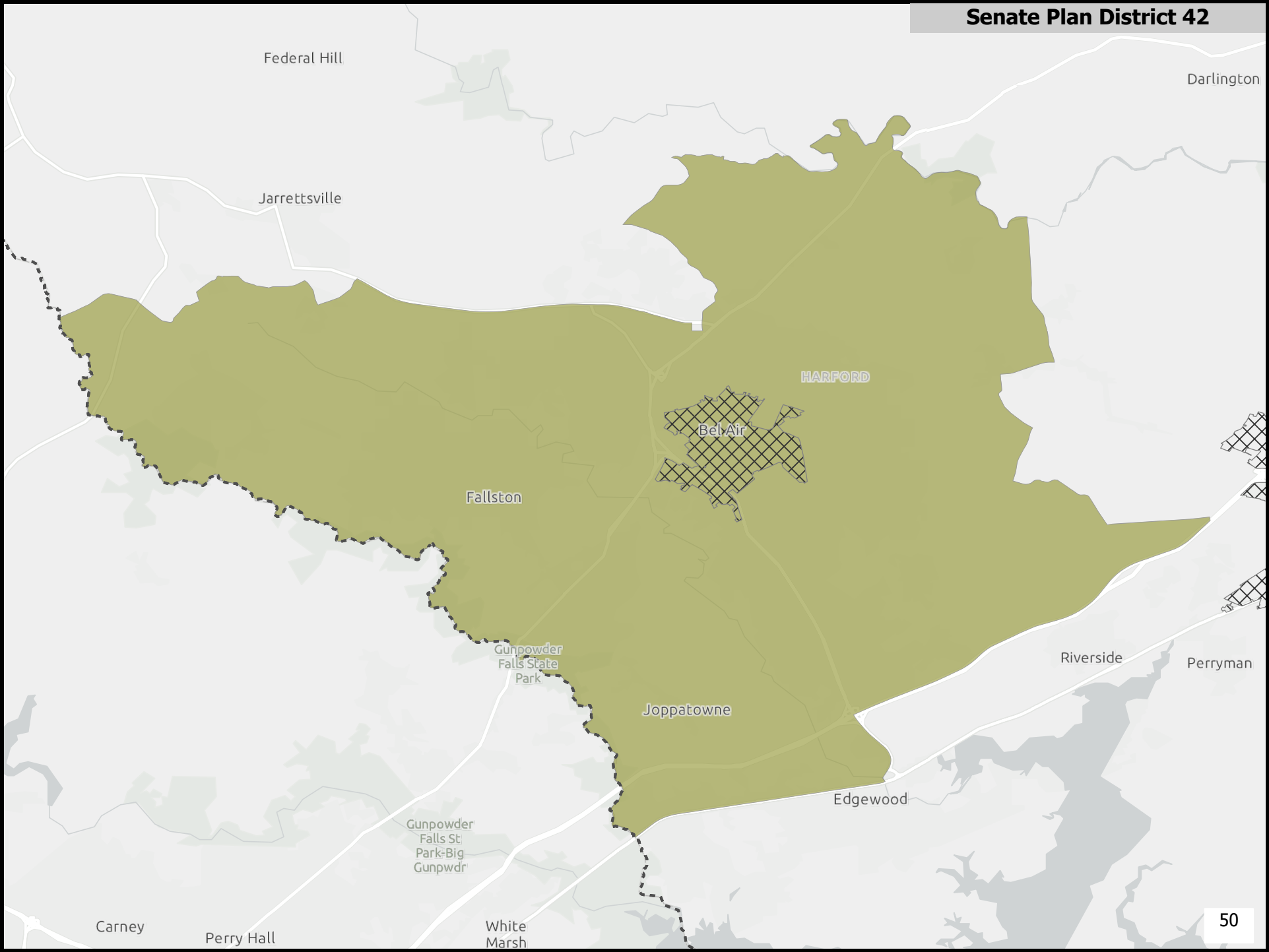


Senate Plan District 40

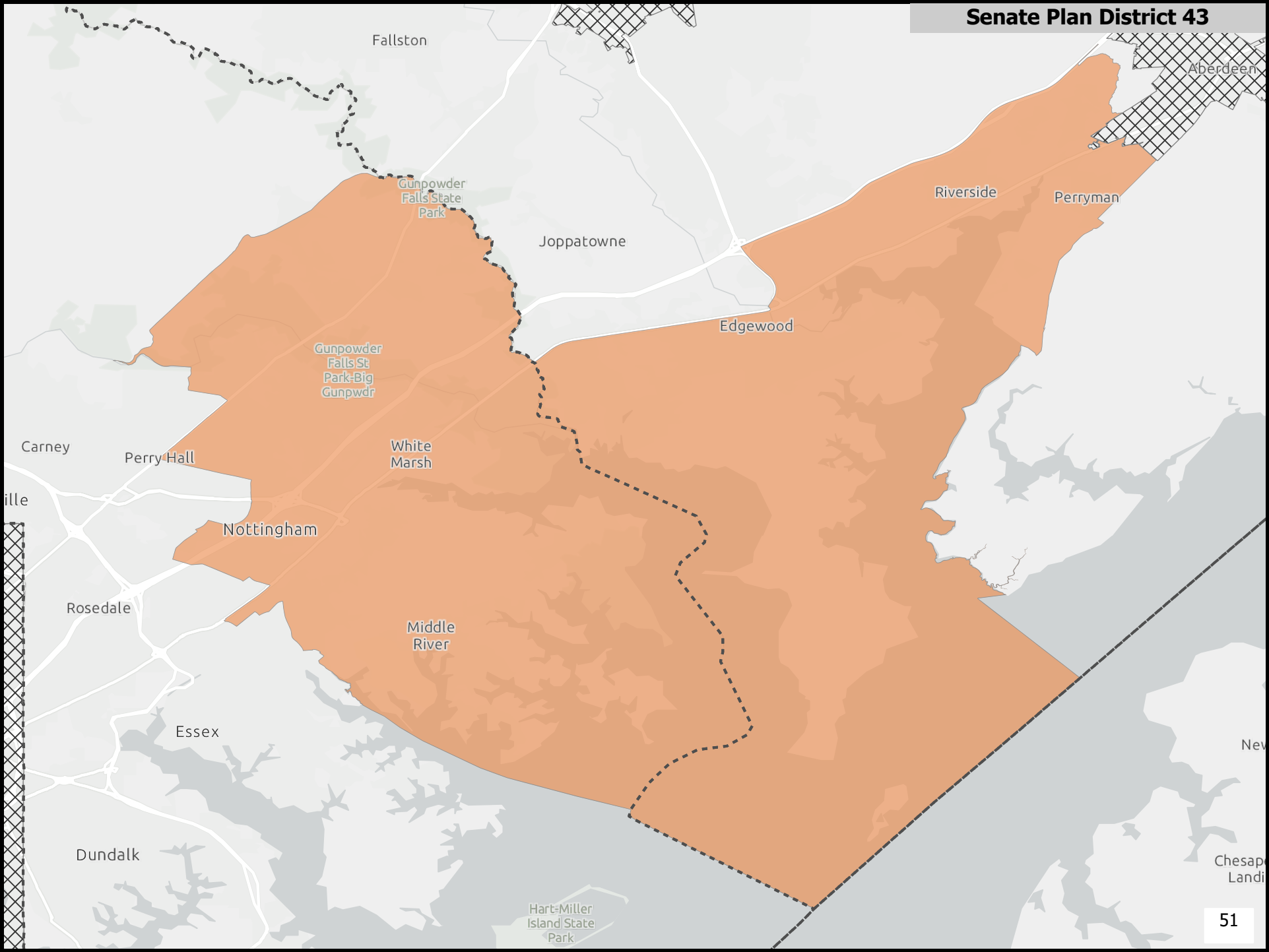




Senate Plan District 42

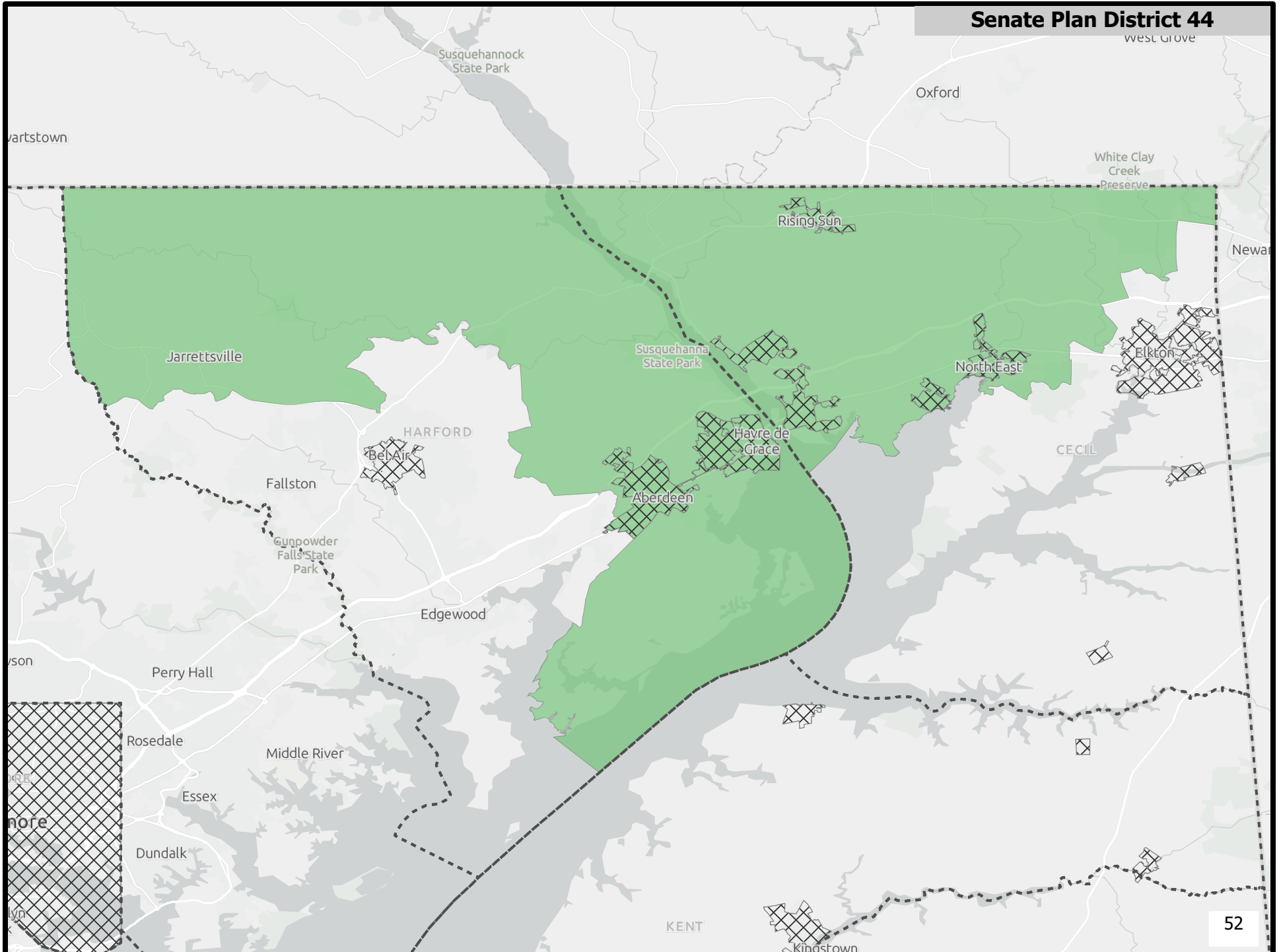


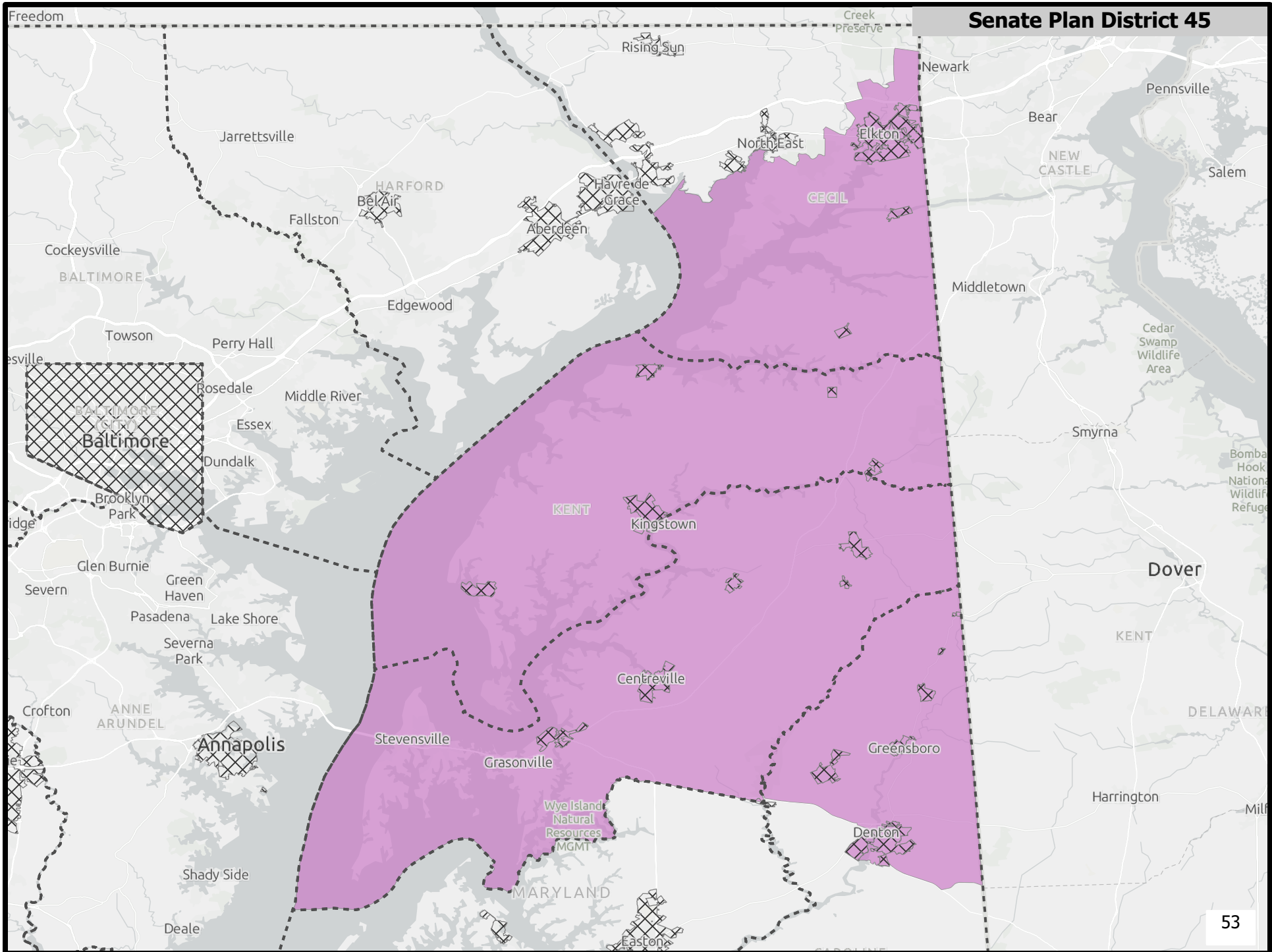
Senate Plan District 43



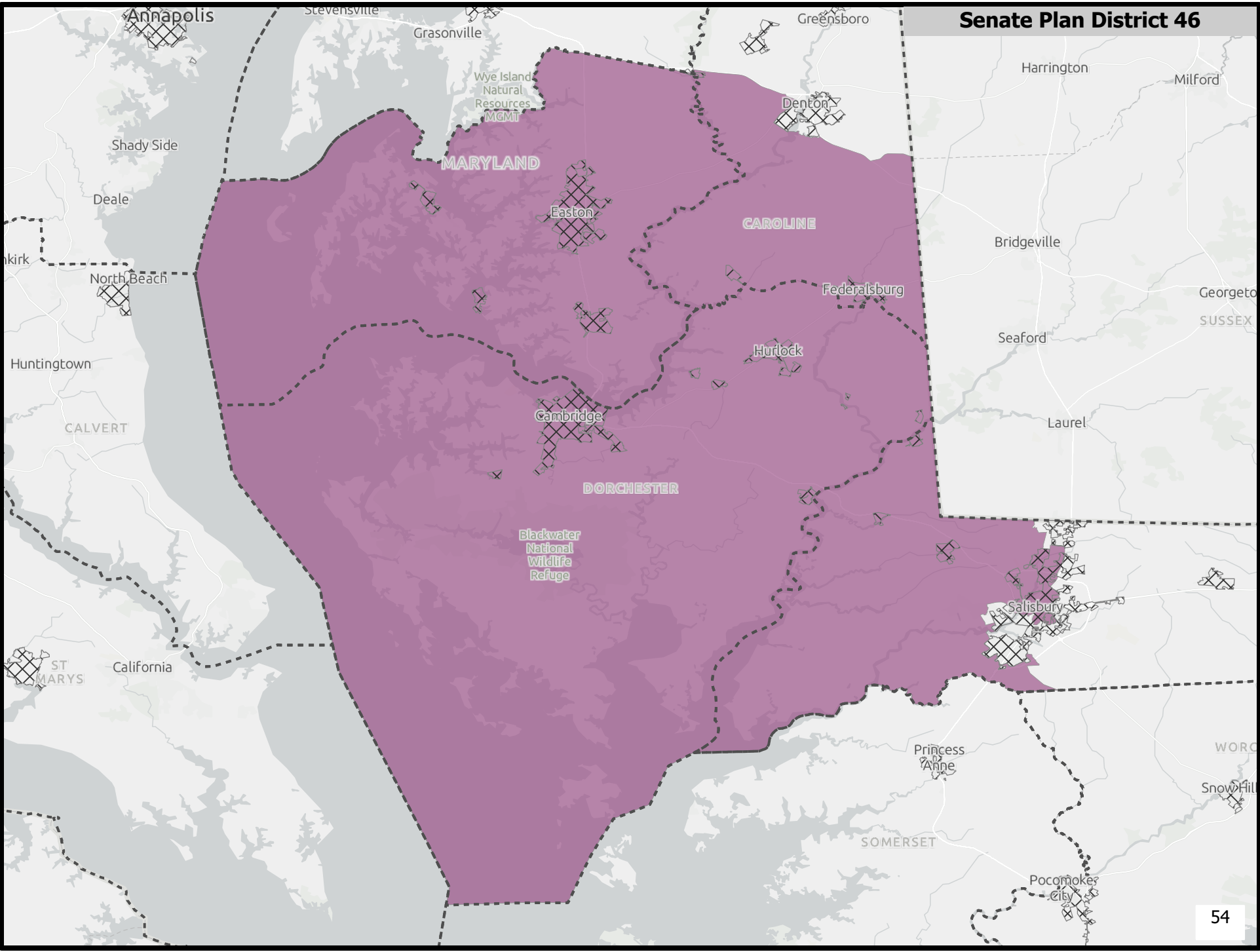
Senate Plan District 44

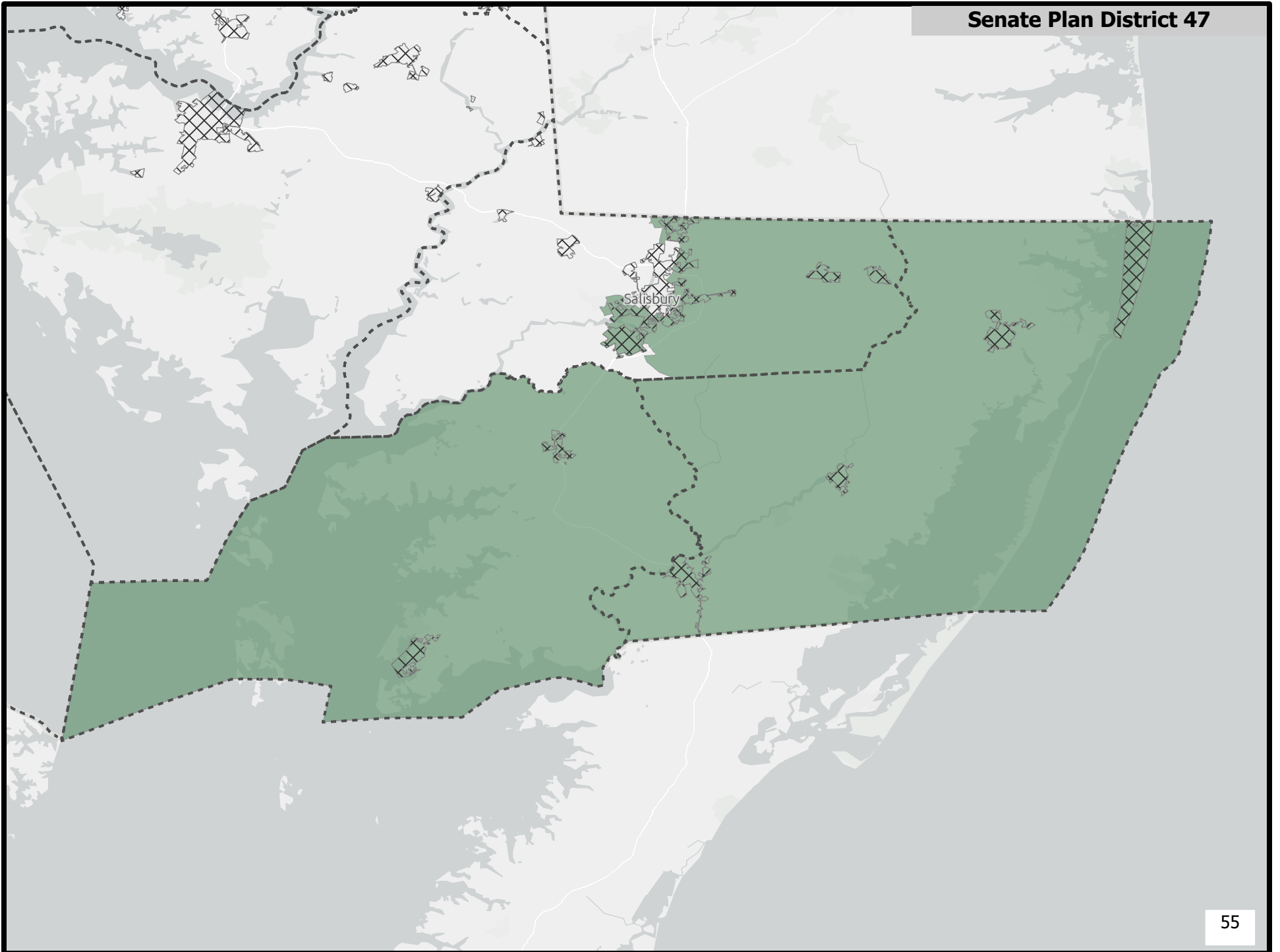
West Grove





Senate Plan District 46



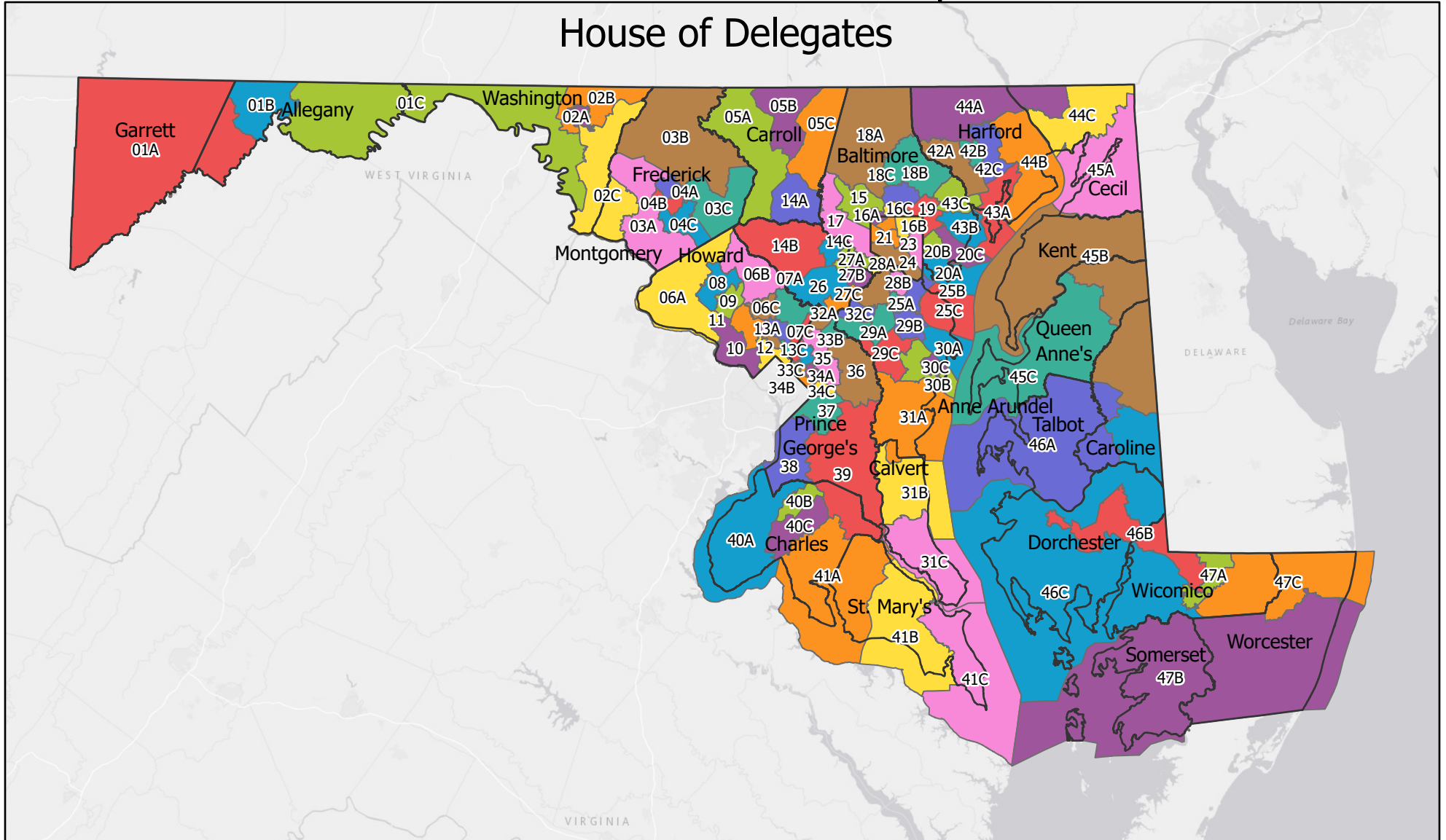




MARYLAND CITIZENS REDISTRICTING COMMISSION

Final Recommended Map

House of Delegates

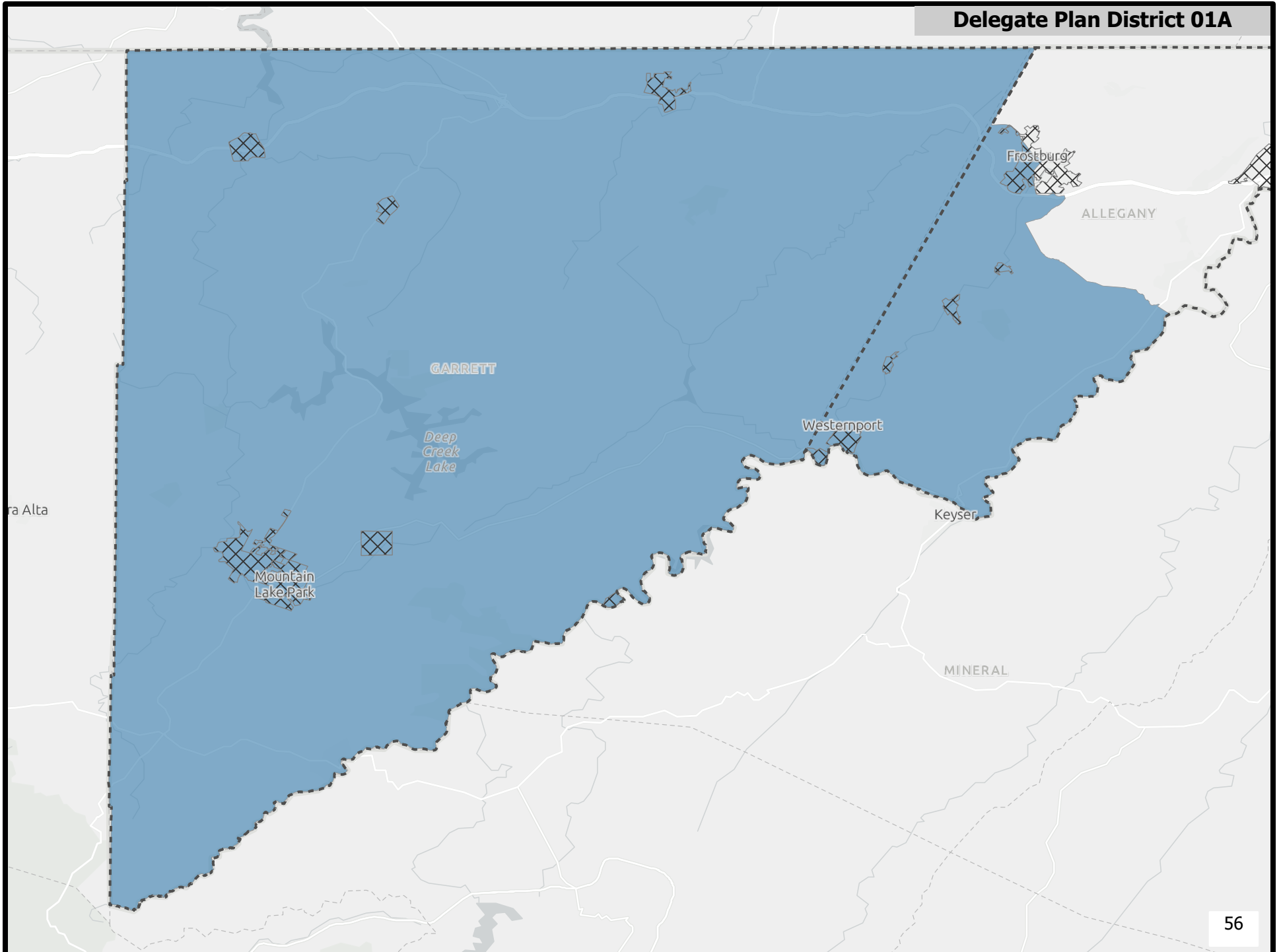


November 5, 2021

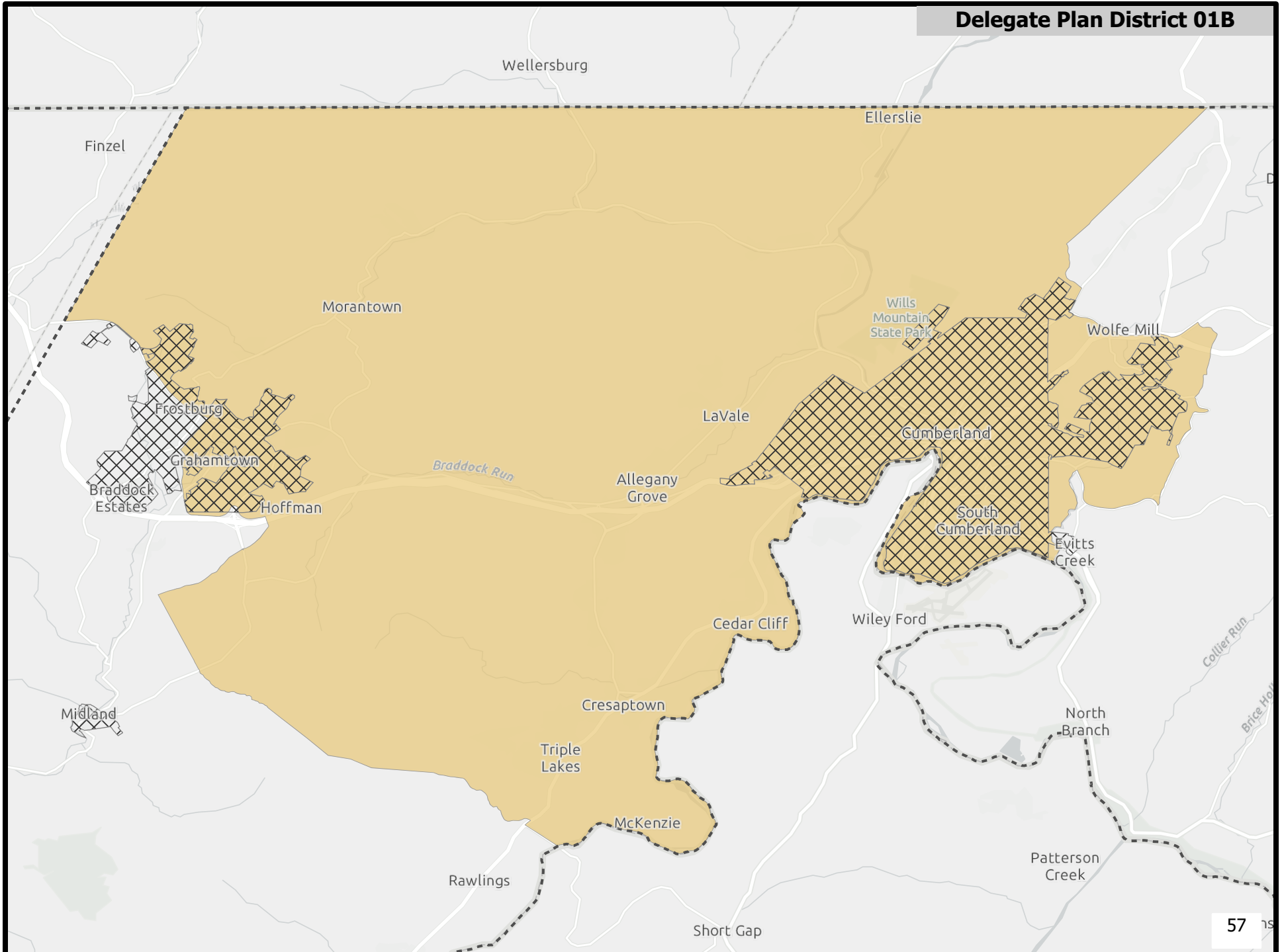


0 12.5 25 50 Miles

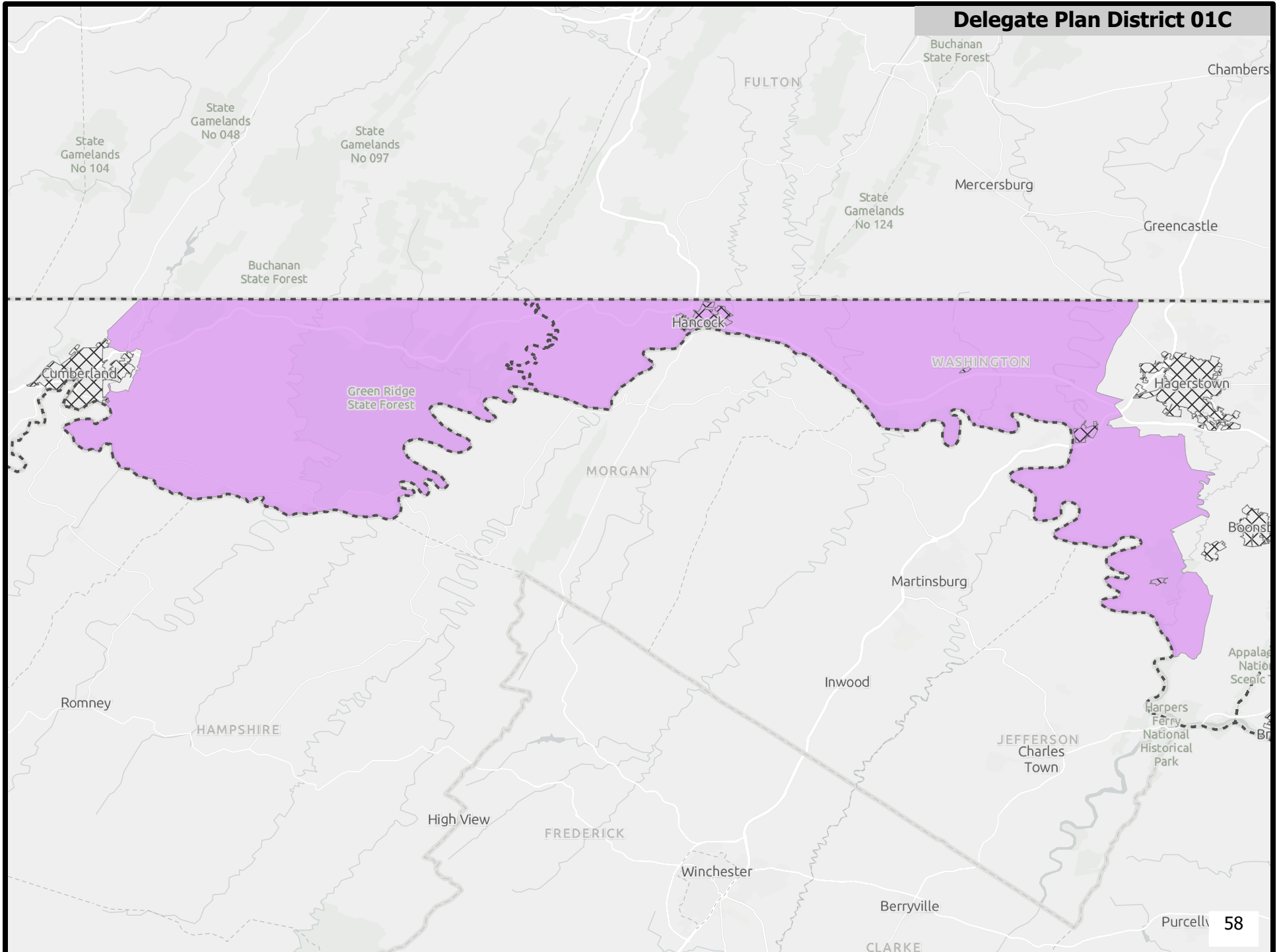
Delegate Plan District 01A

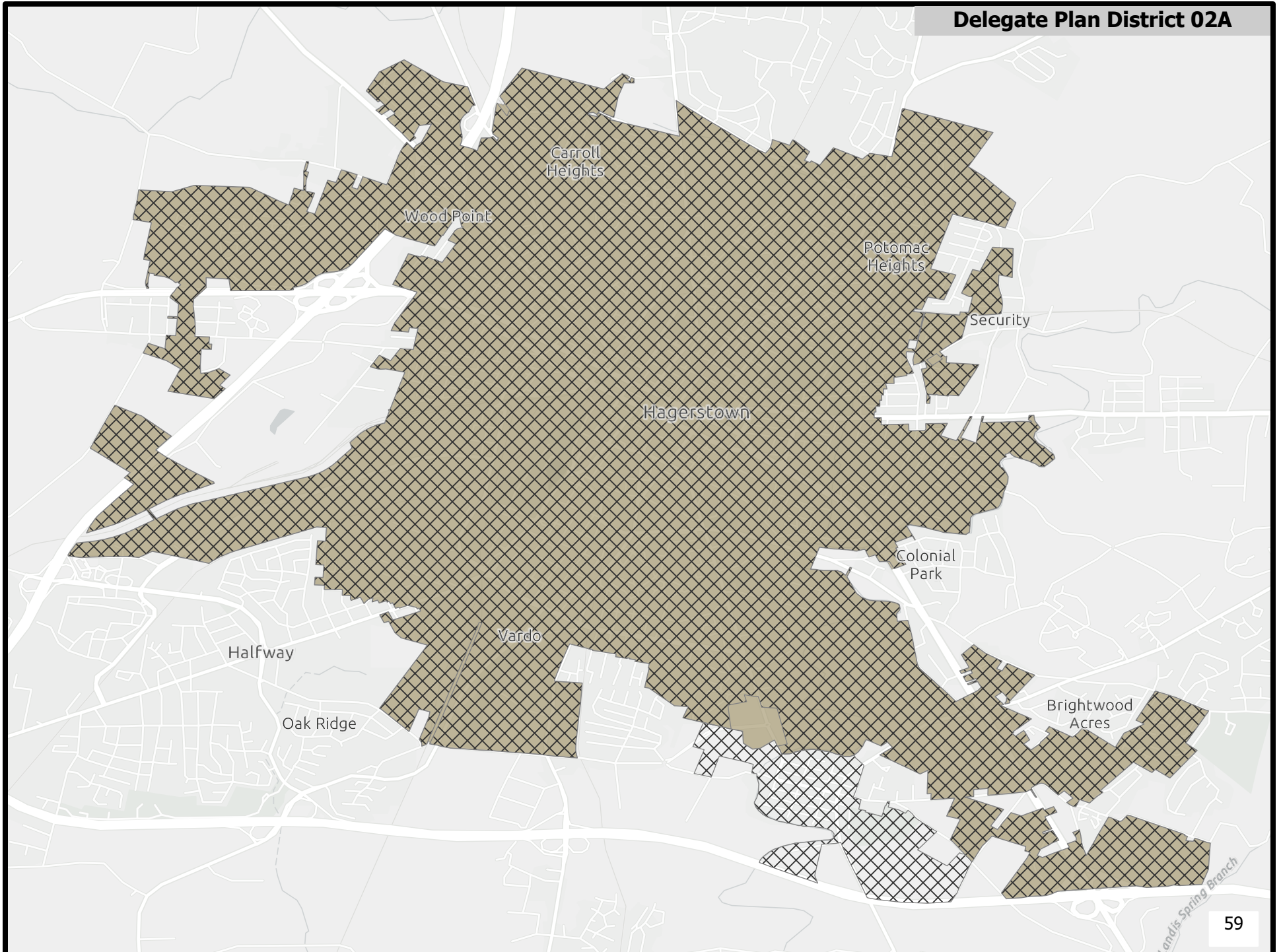


Delegate Plan District 01B

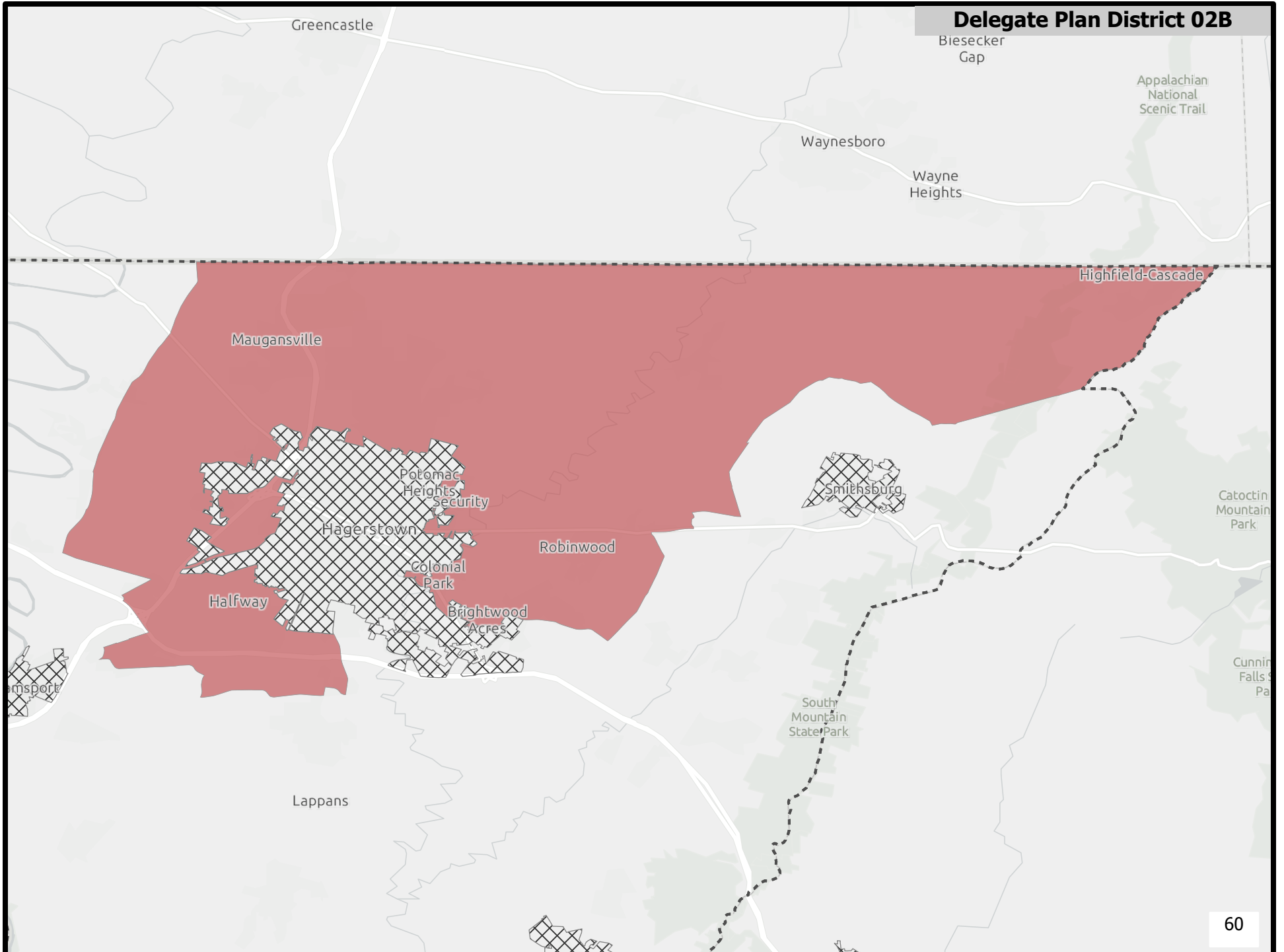


Delegate Plan District 01C

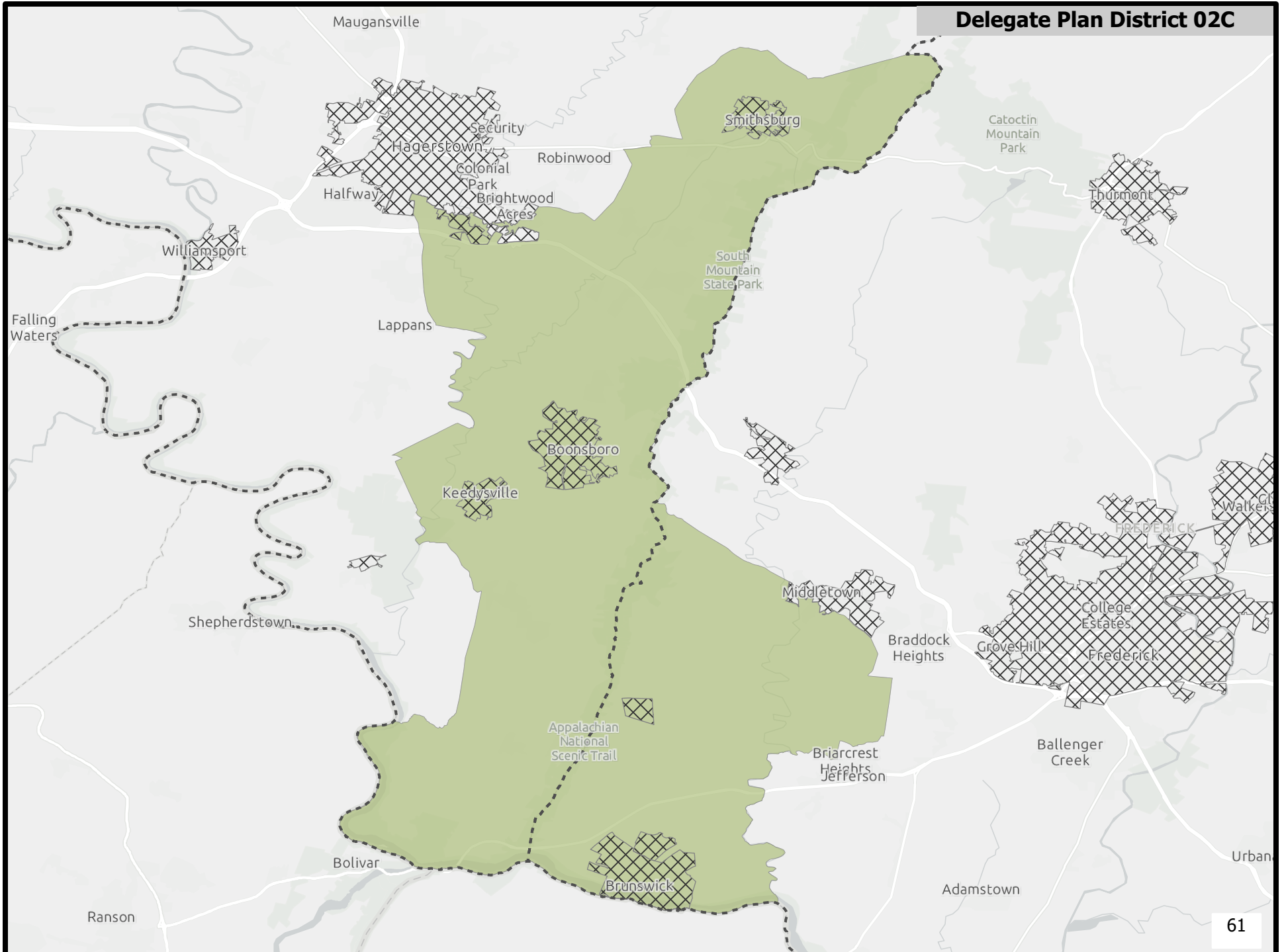




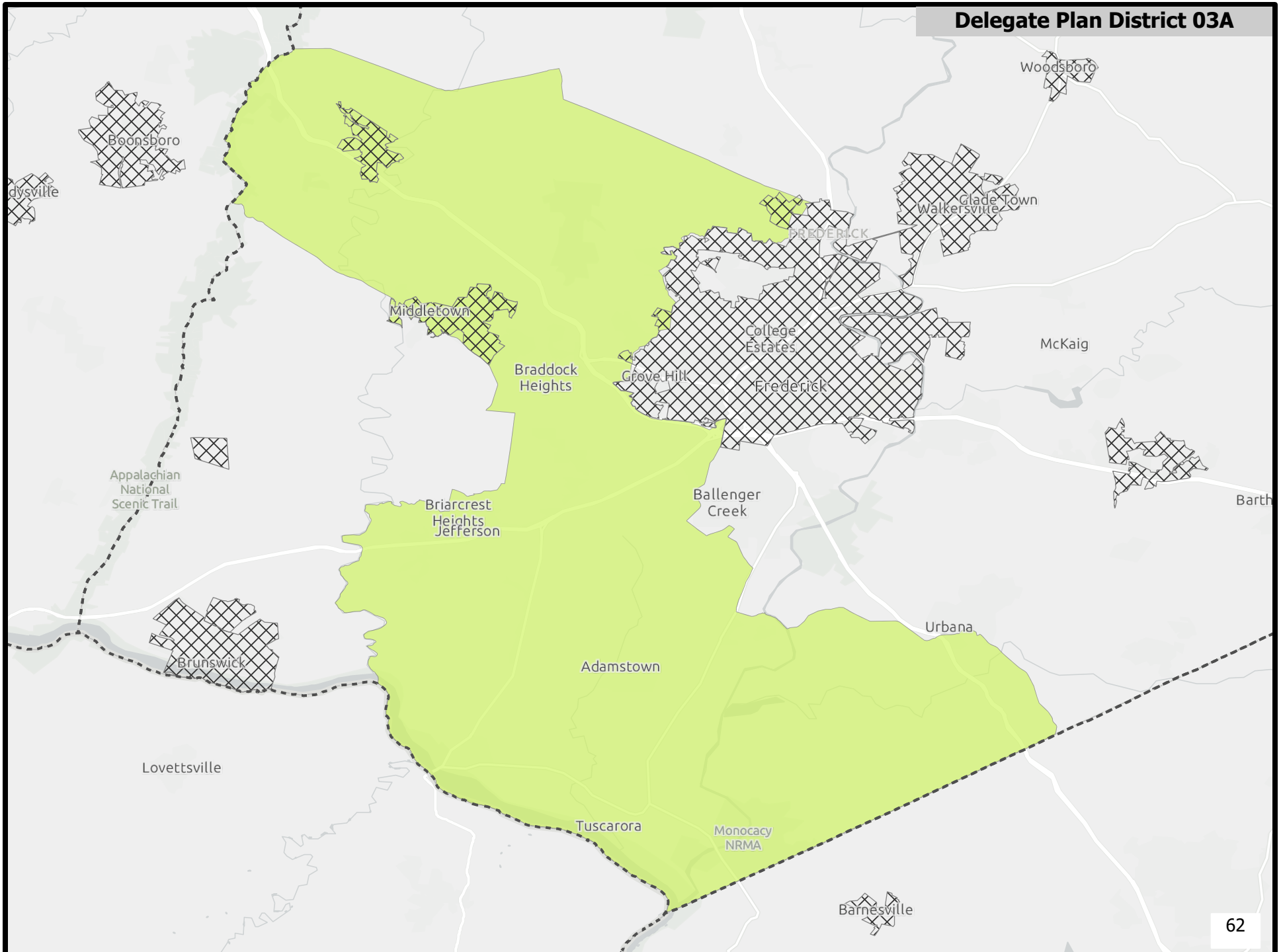
Delegate Plan District 02B



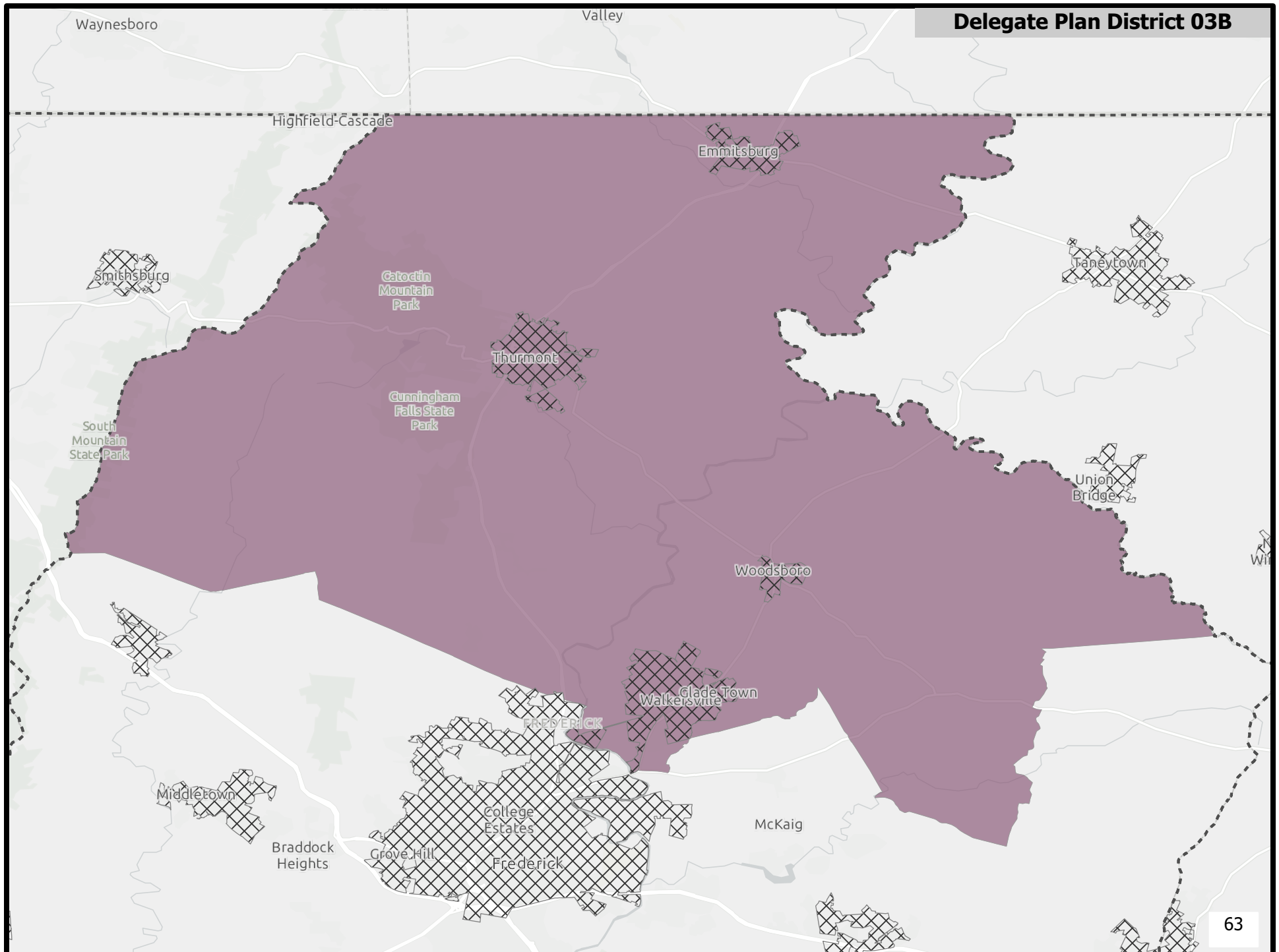
Delegate Plan District 02C



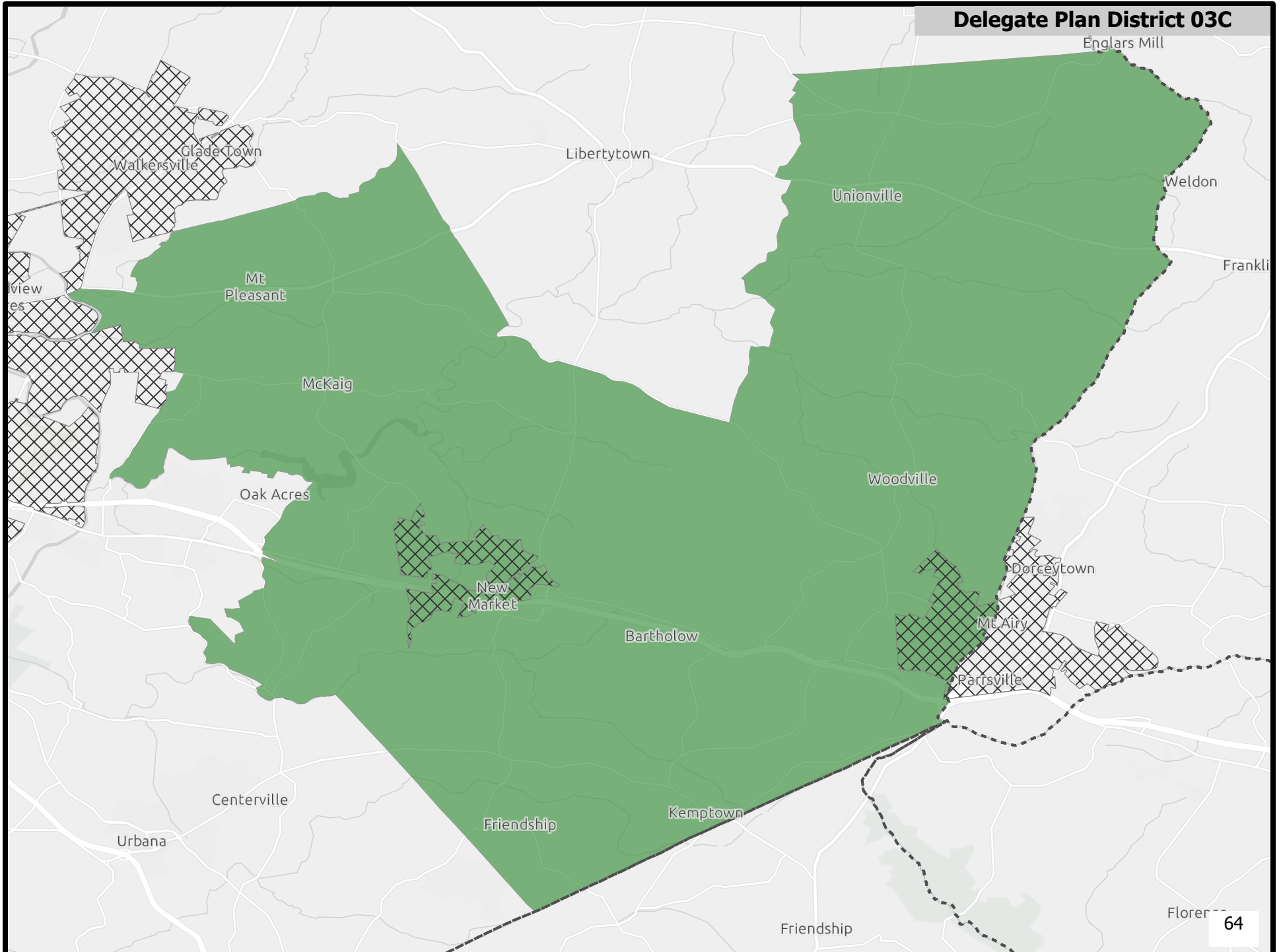
Delegate Plan District 03A



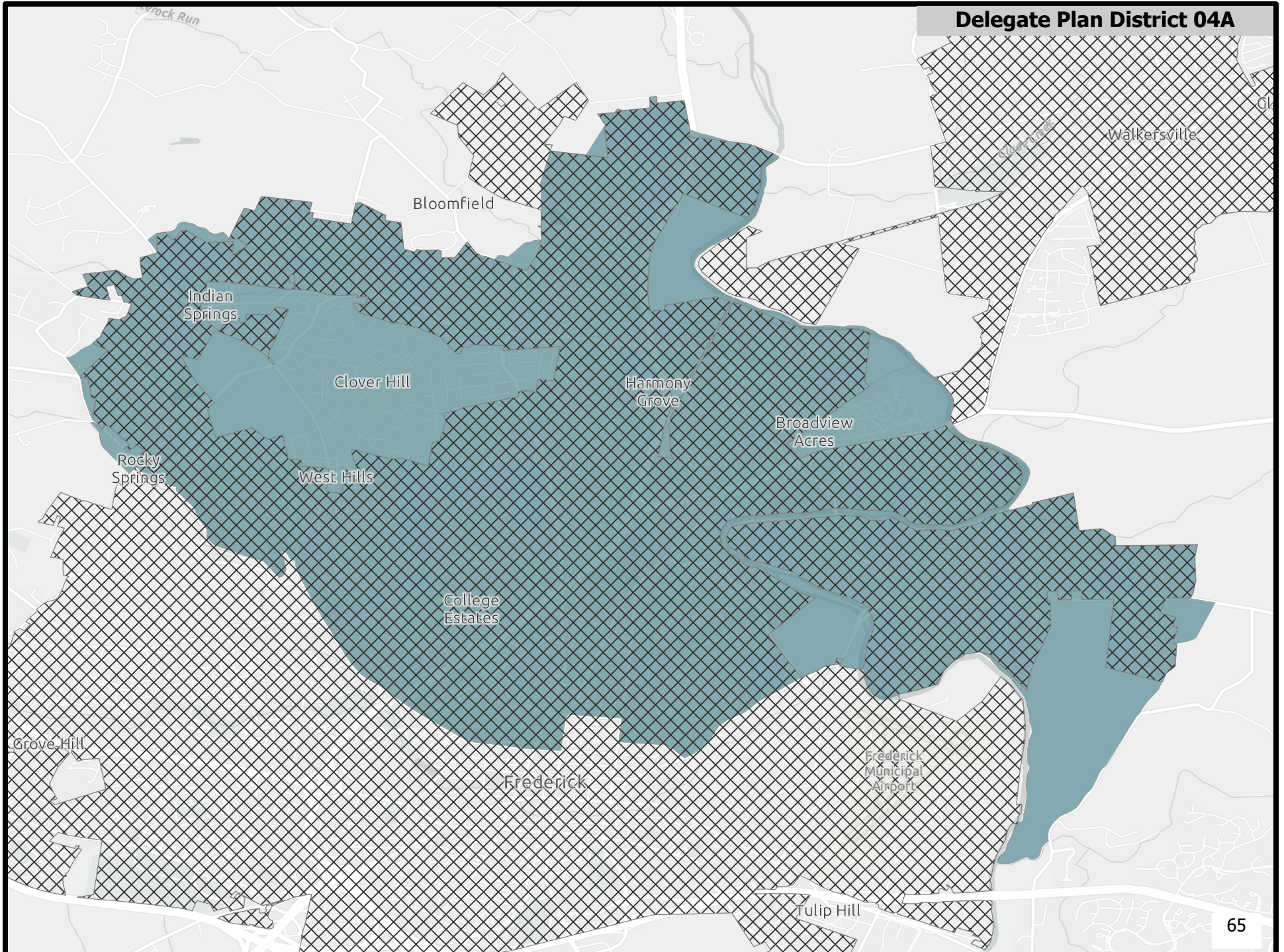
Delegate Plan District 03B



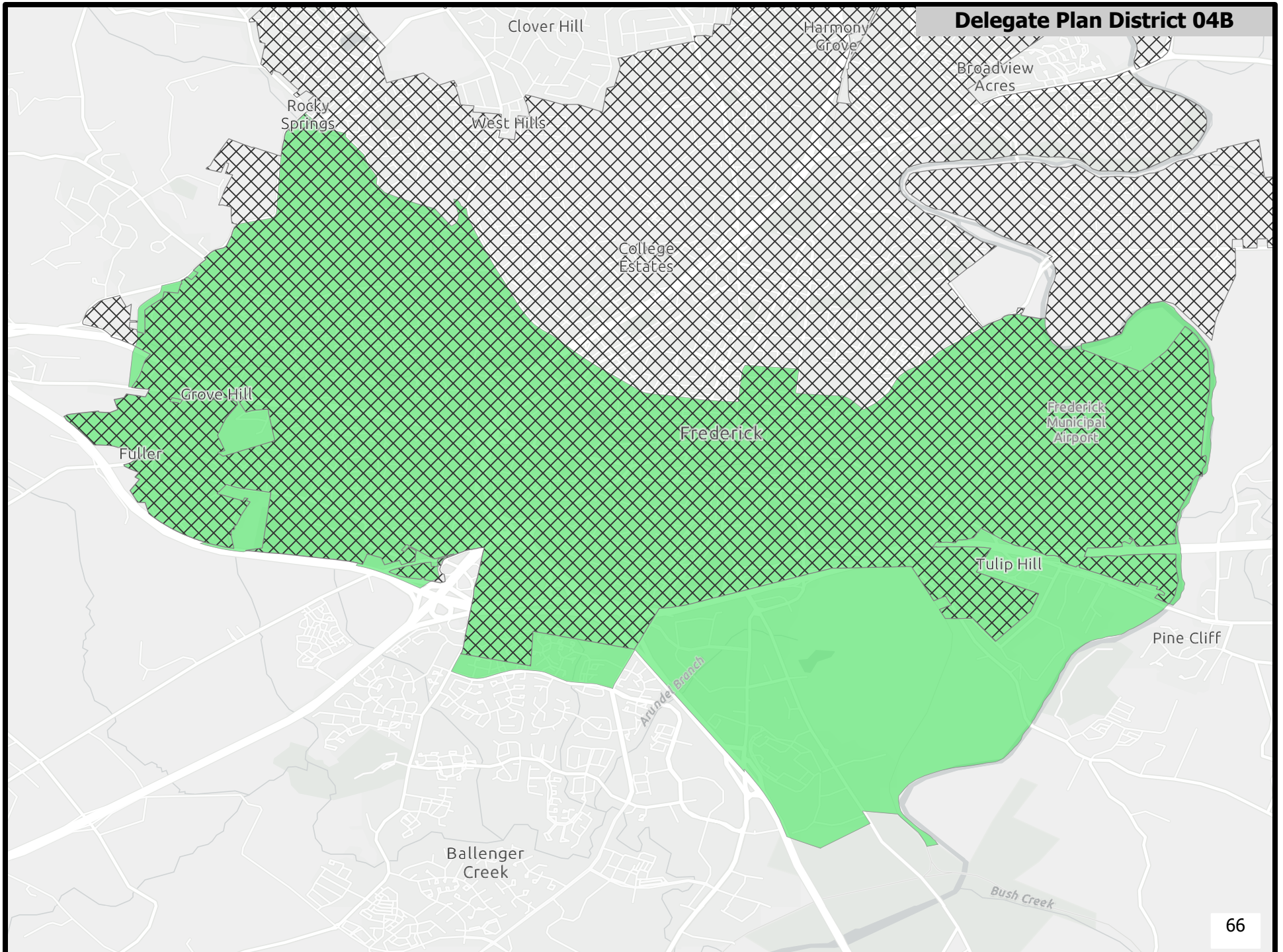
Delegate Plan District 03C



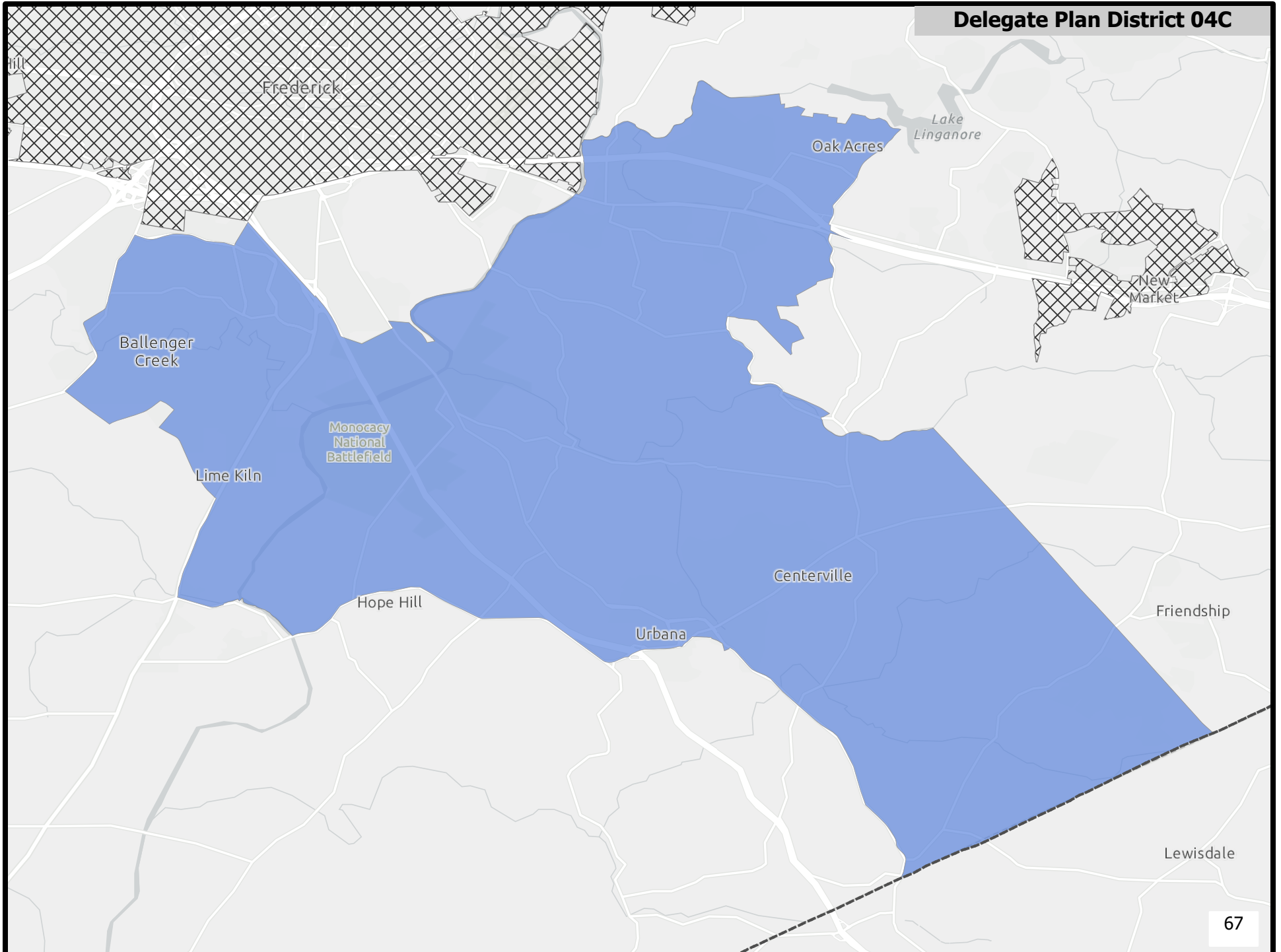
Delegate Plan District 04A

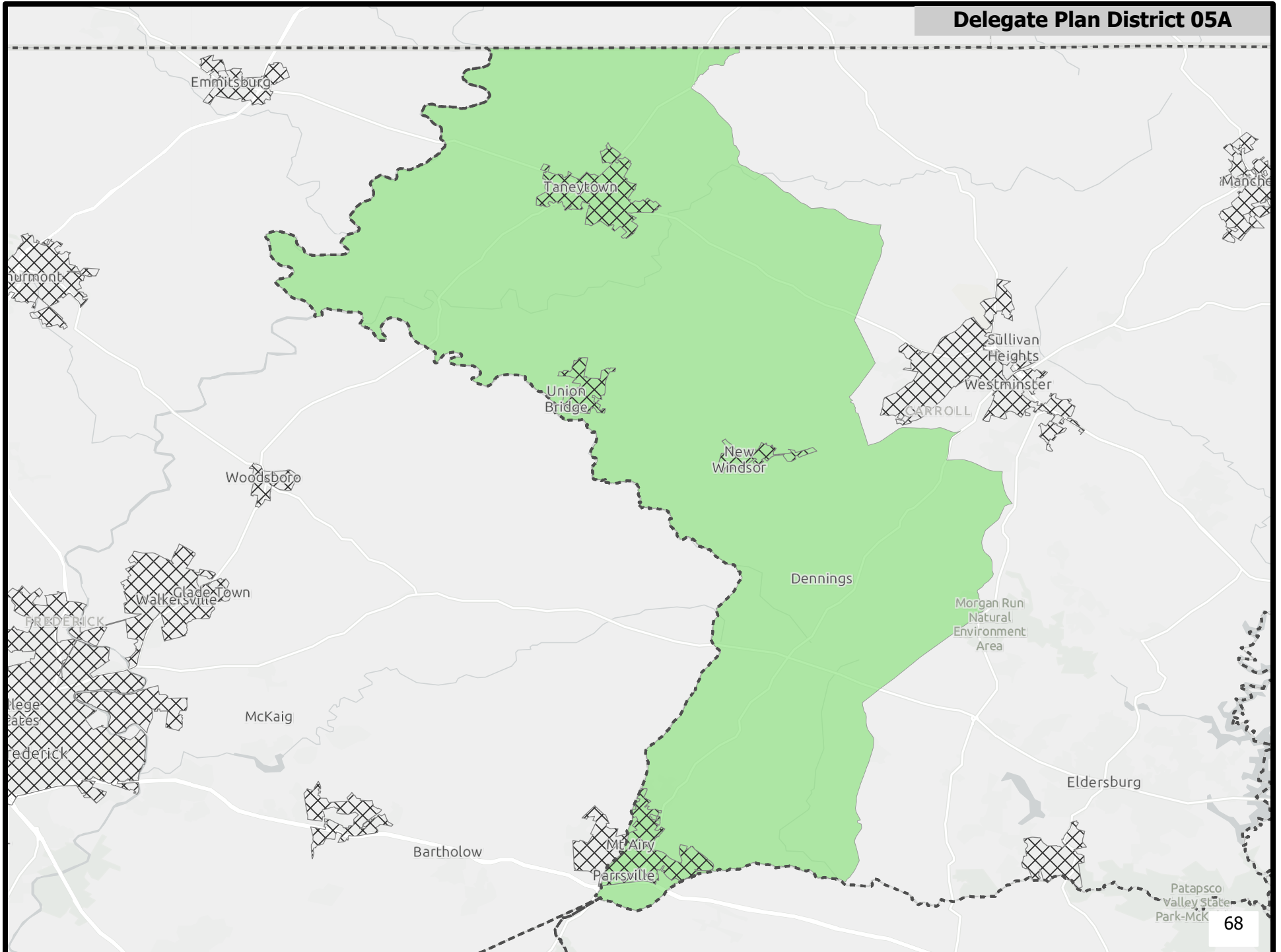


Delegate Plan District 04B

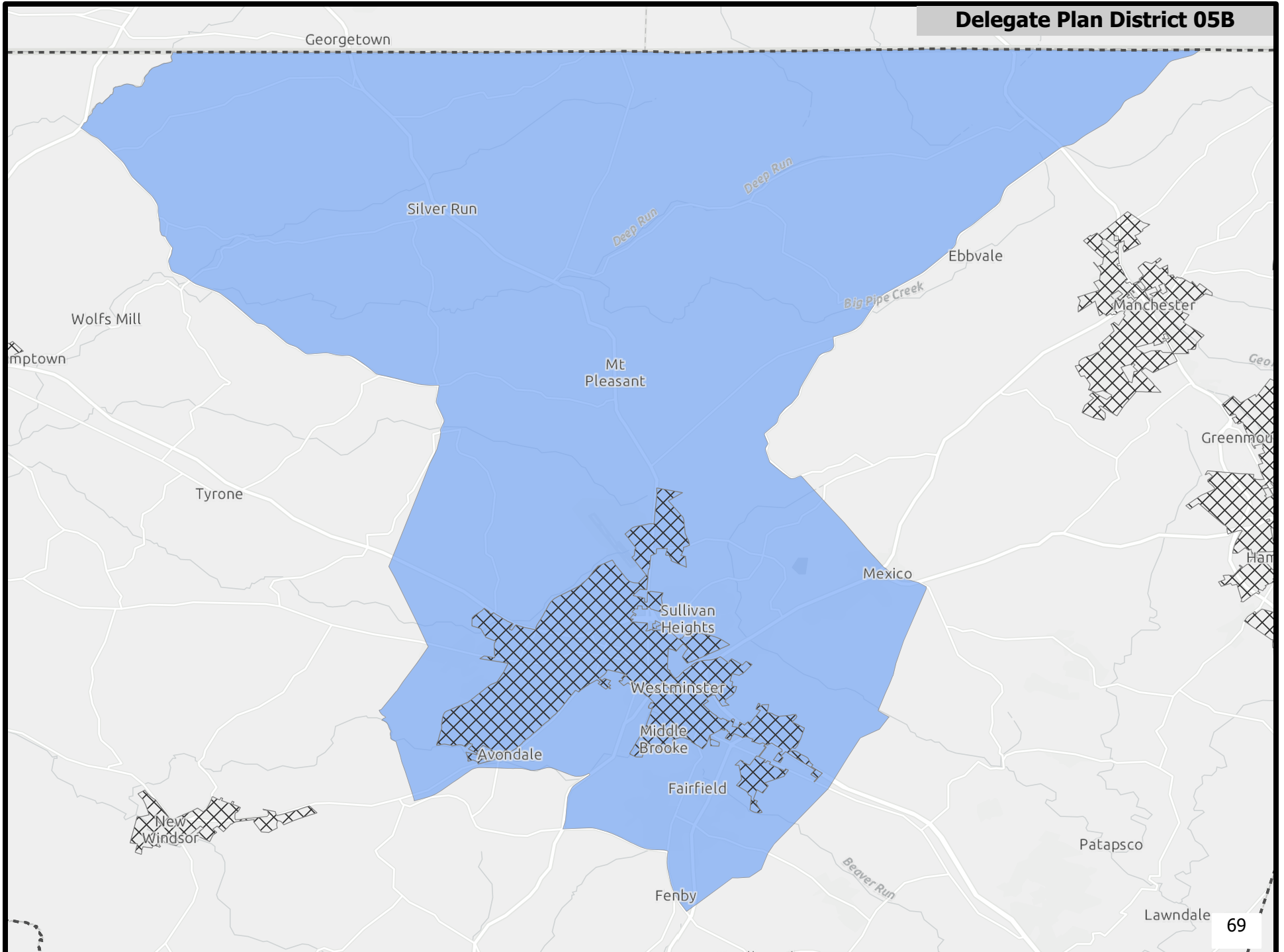


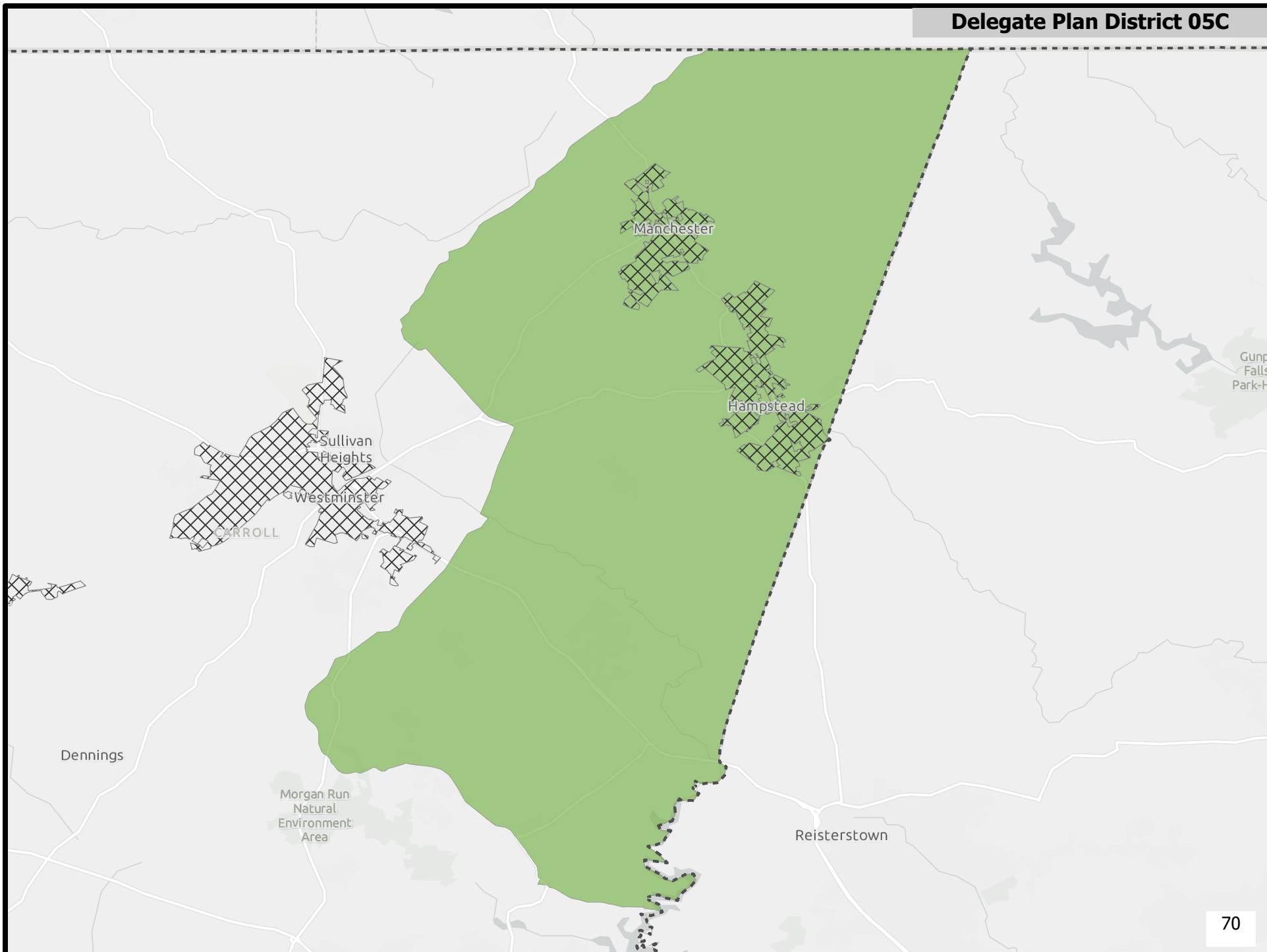
Delegate Plan District 04C



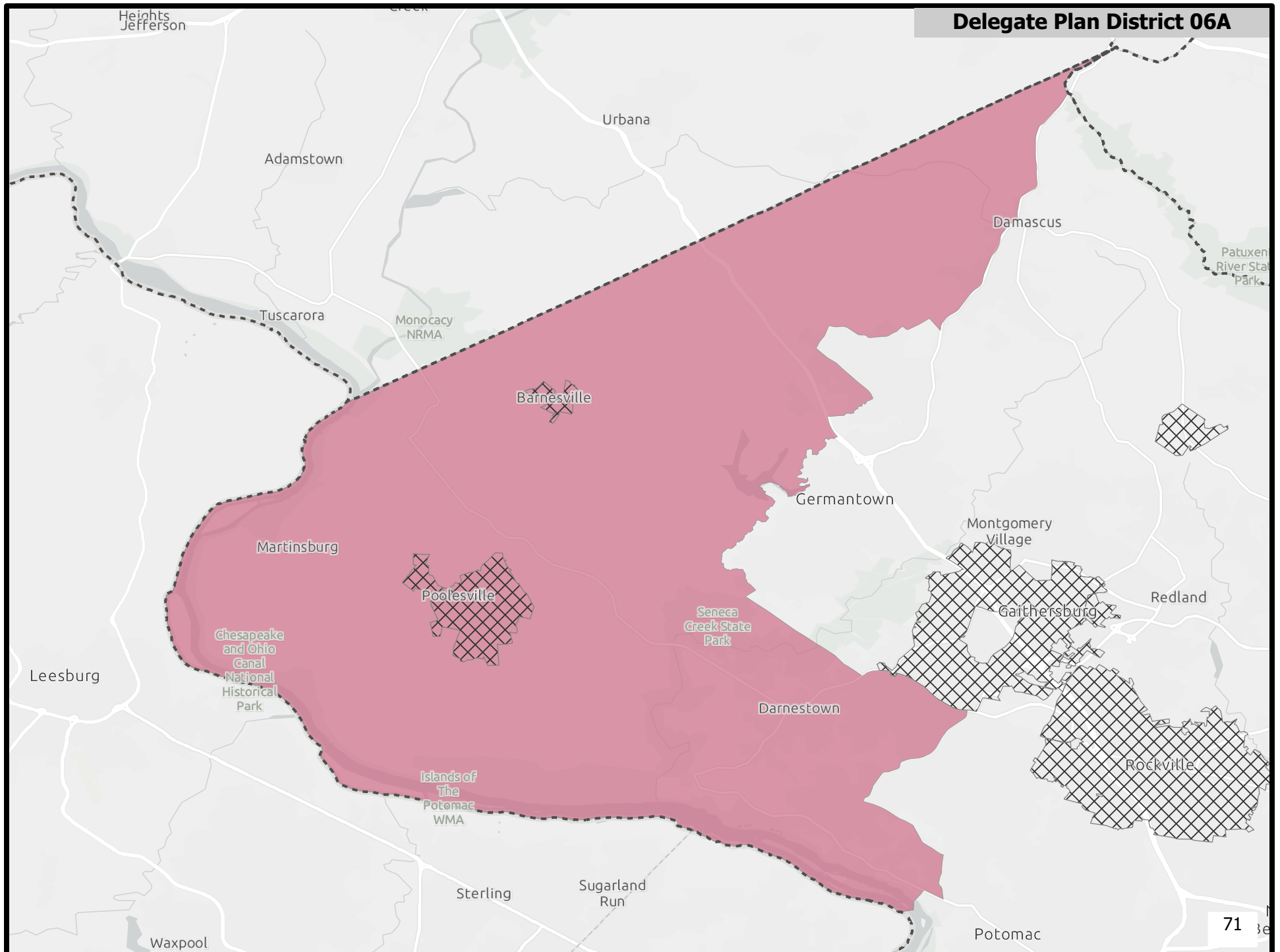


Delegate Plan District 05B

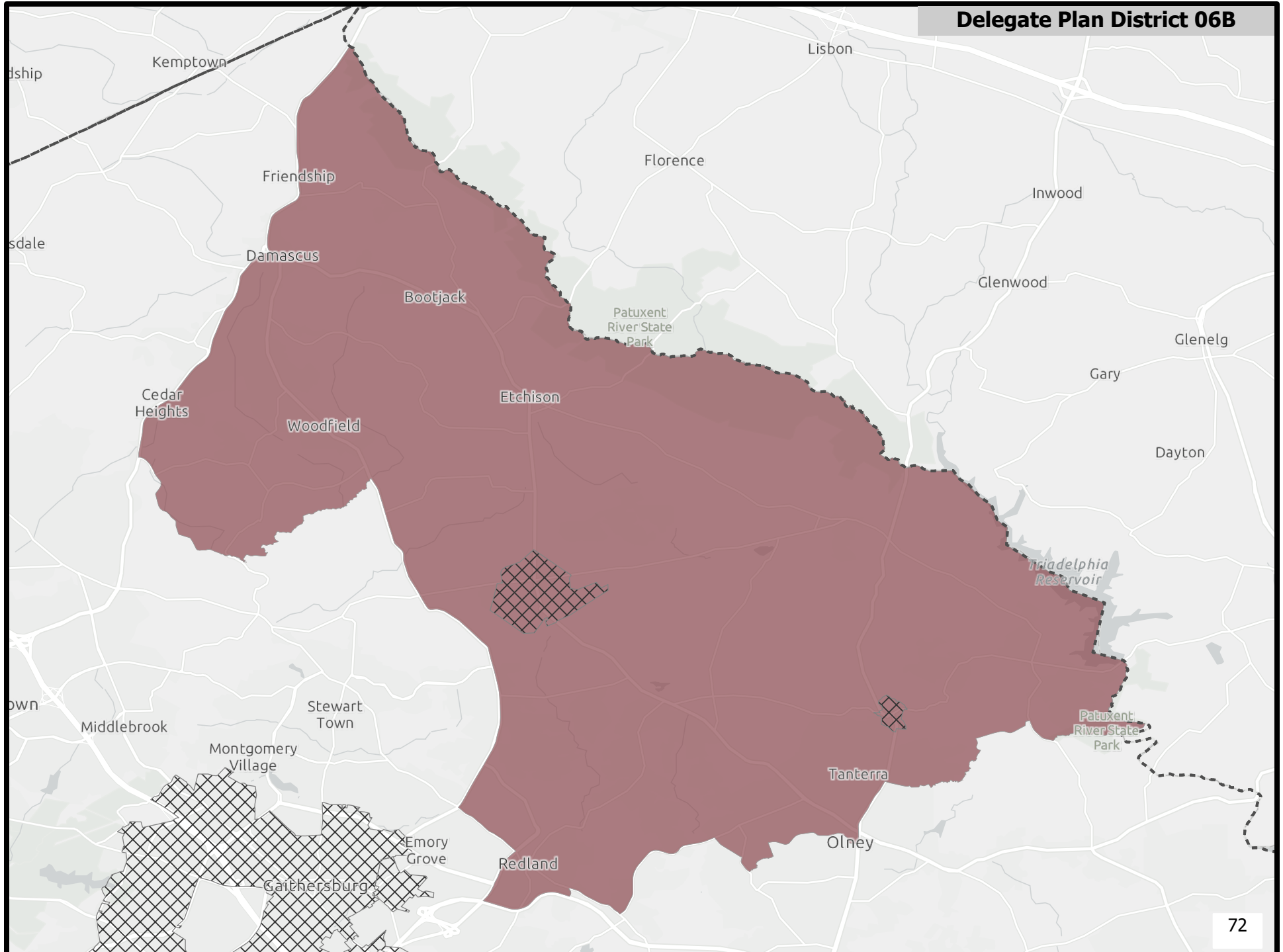




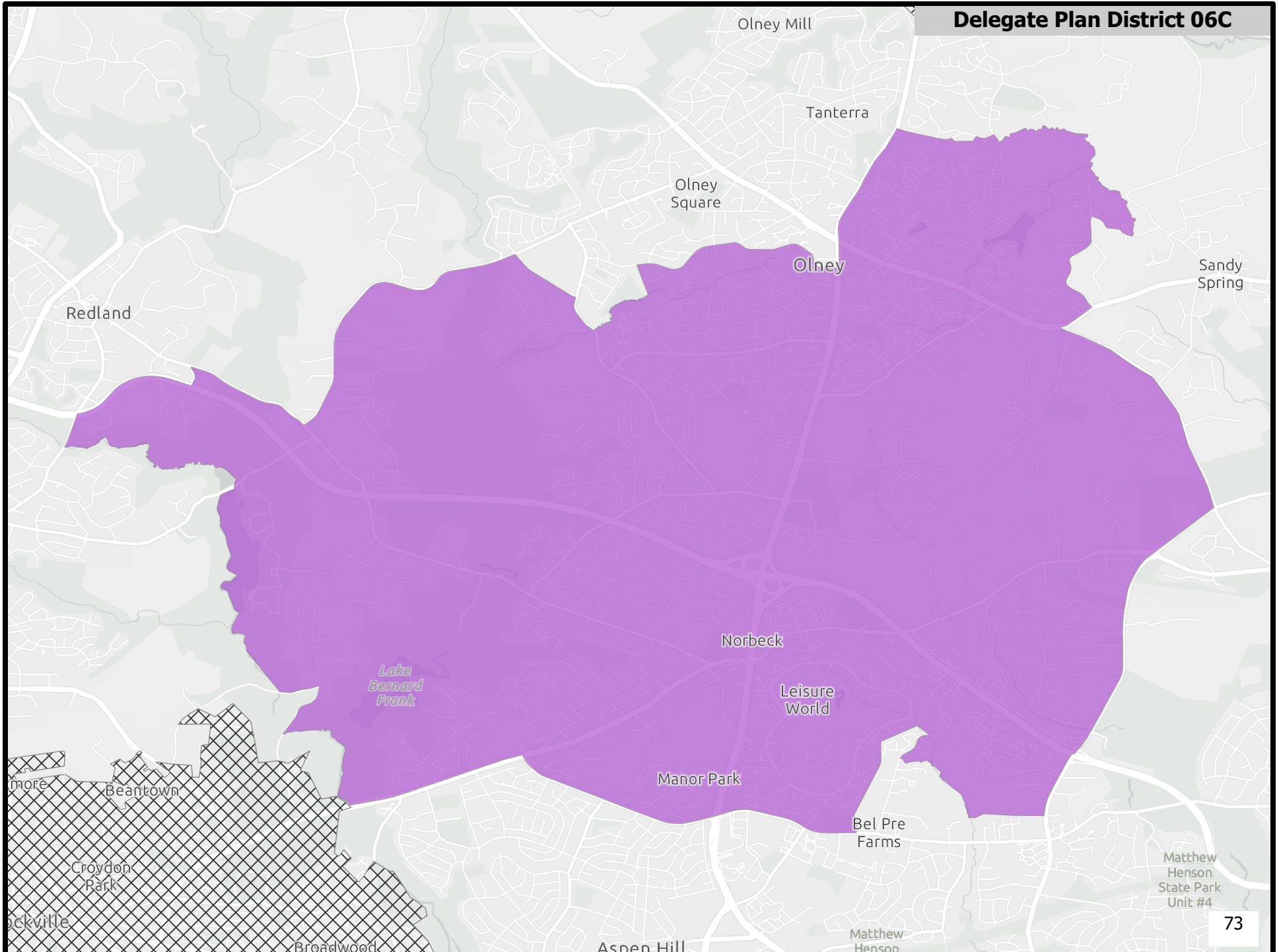
Delegate Plan District 06A



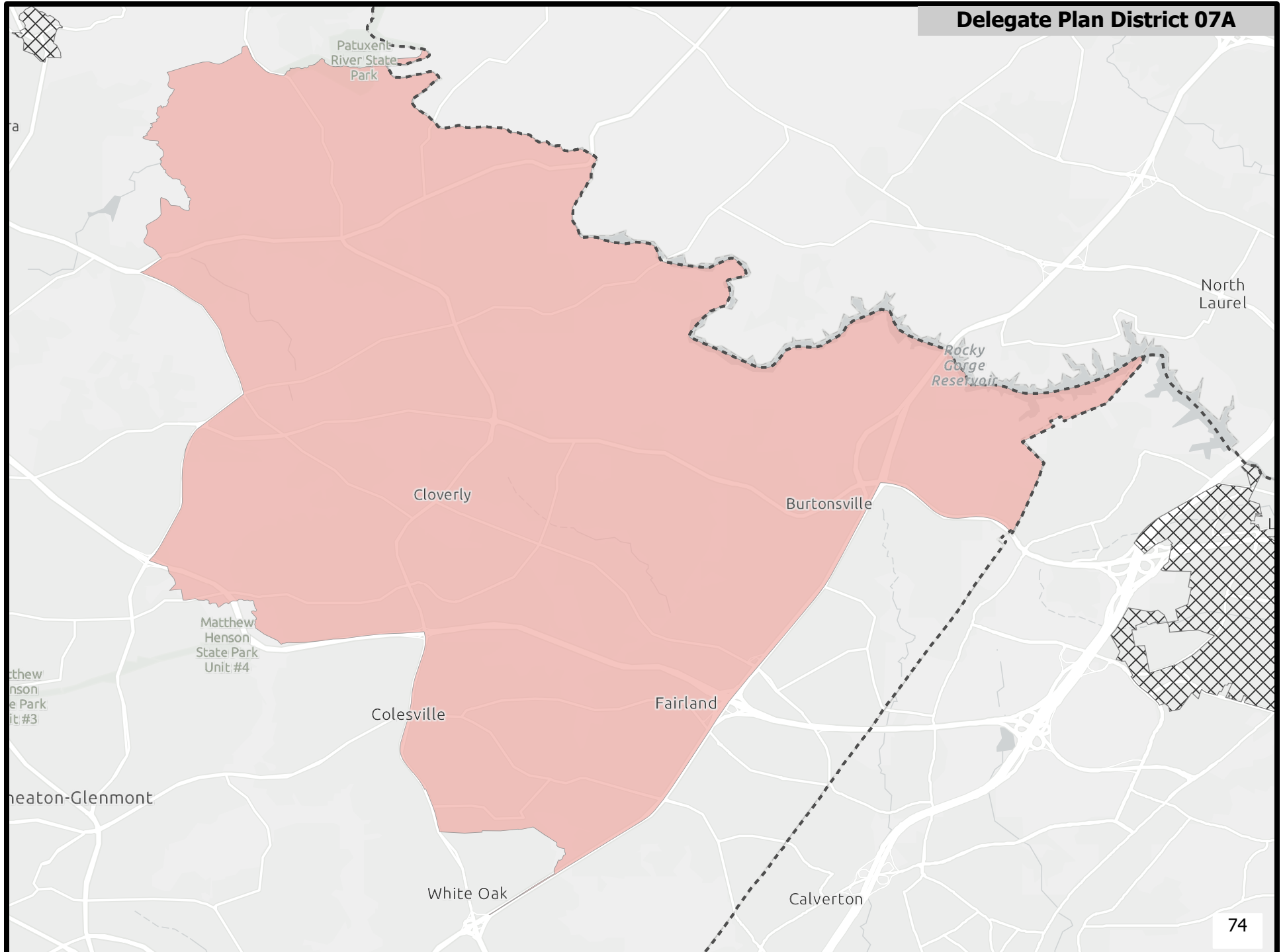
Delegate Plan District 06B



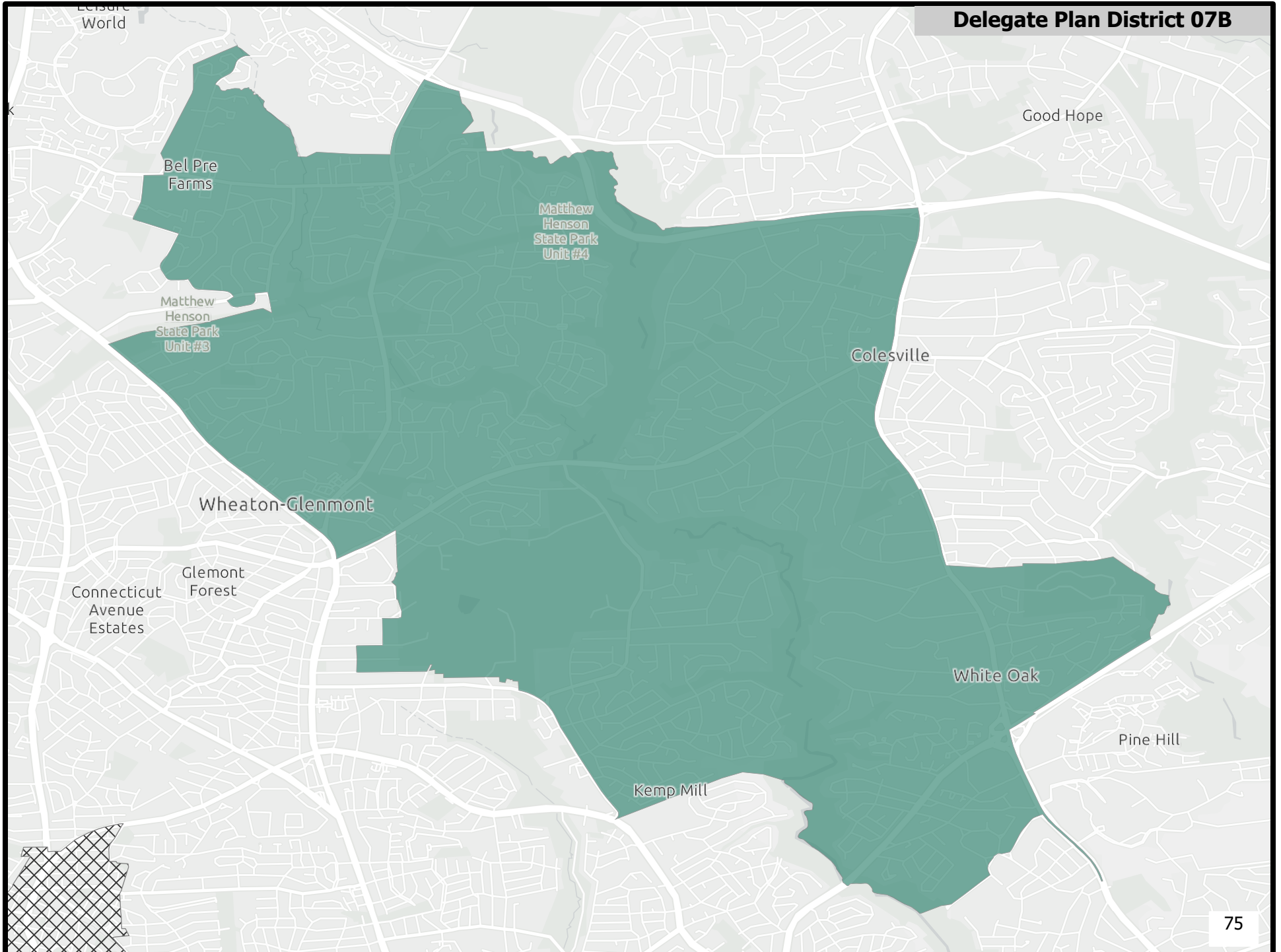
Delegate Plan District 06C



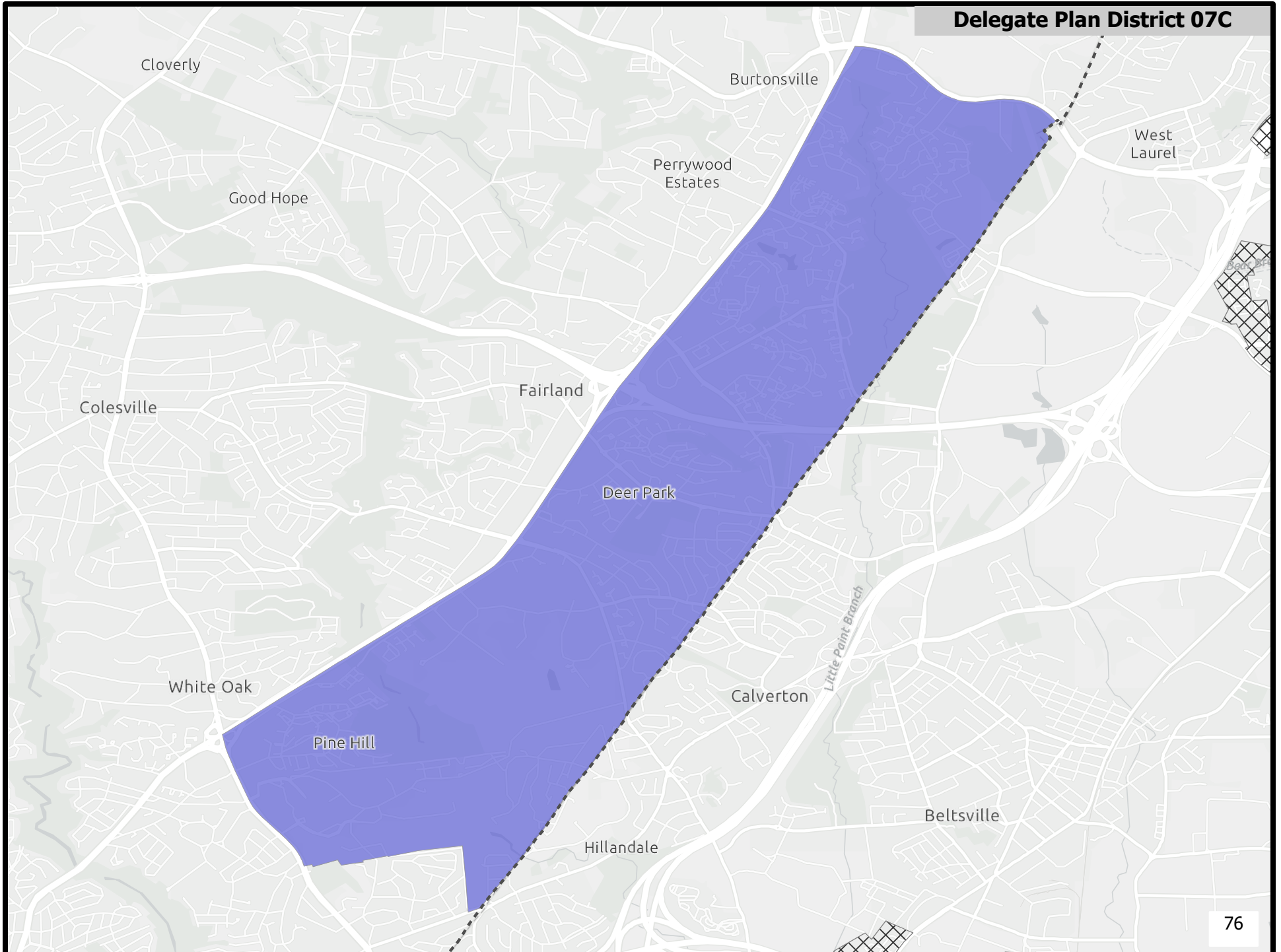
Delegate Plan District 07A



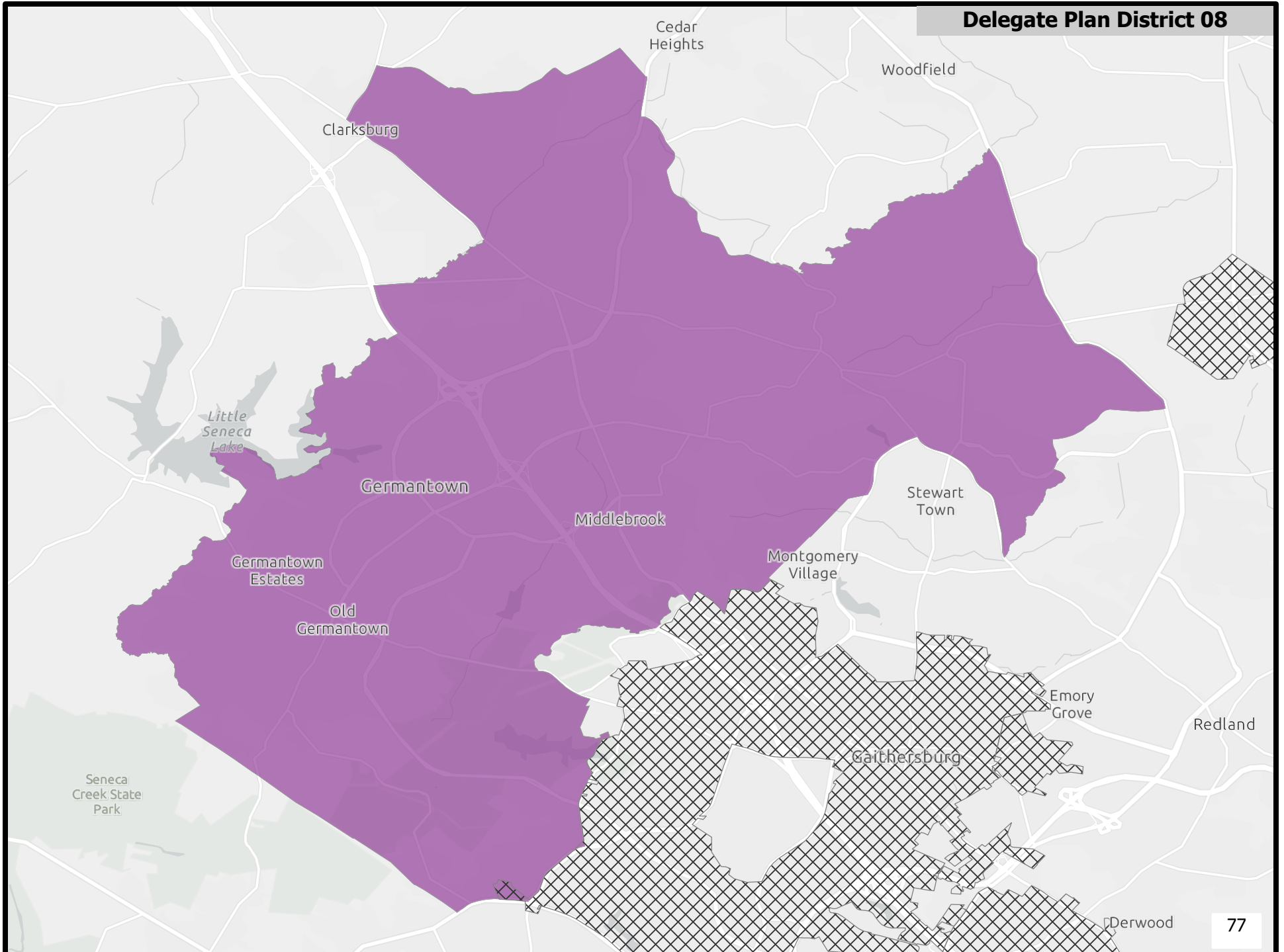
Delegate Plan District 07B



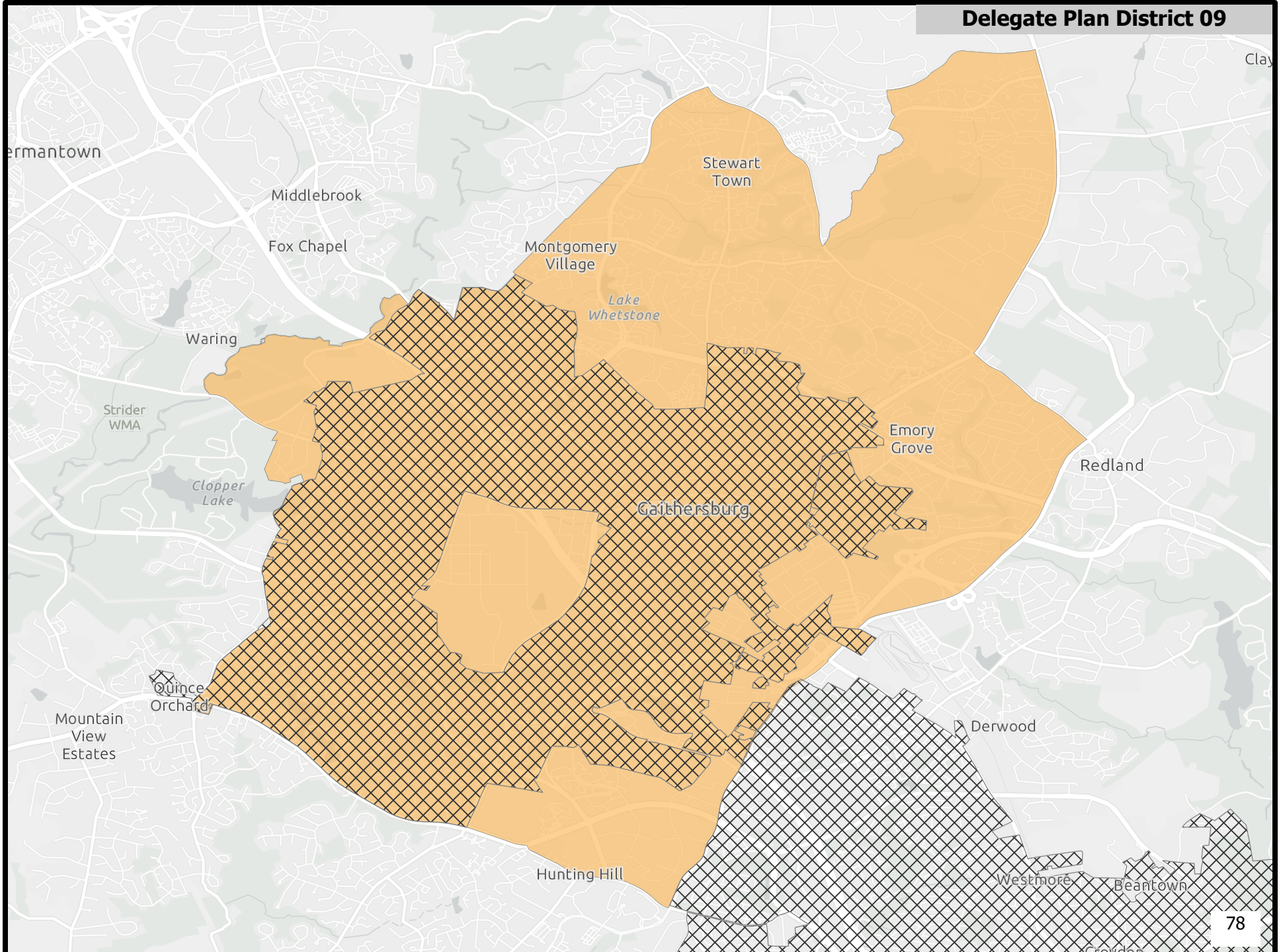
Delegate Plan District 07C



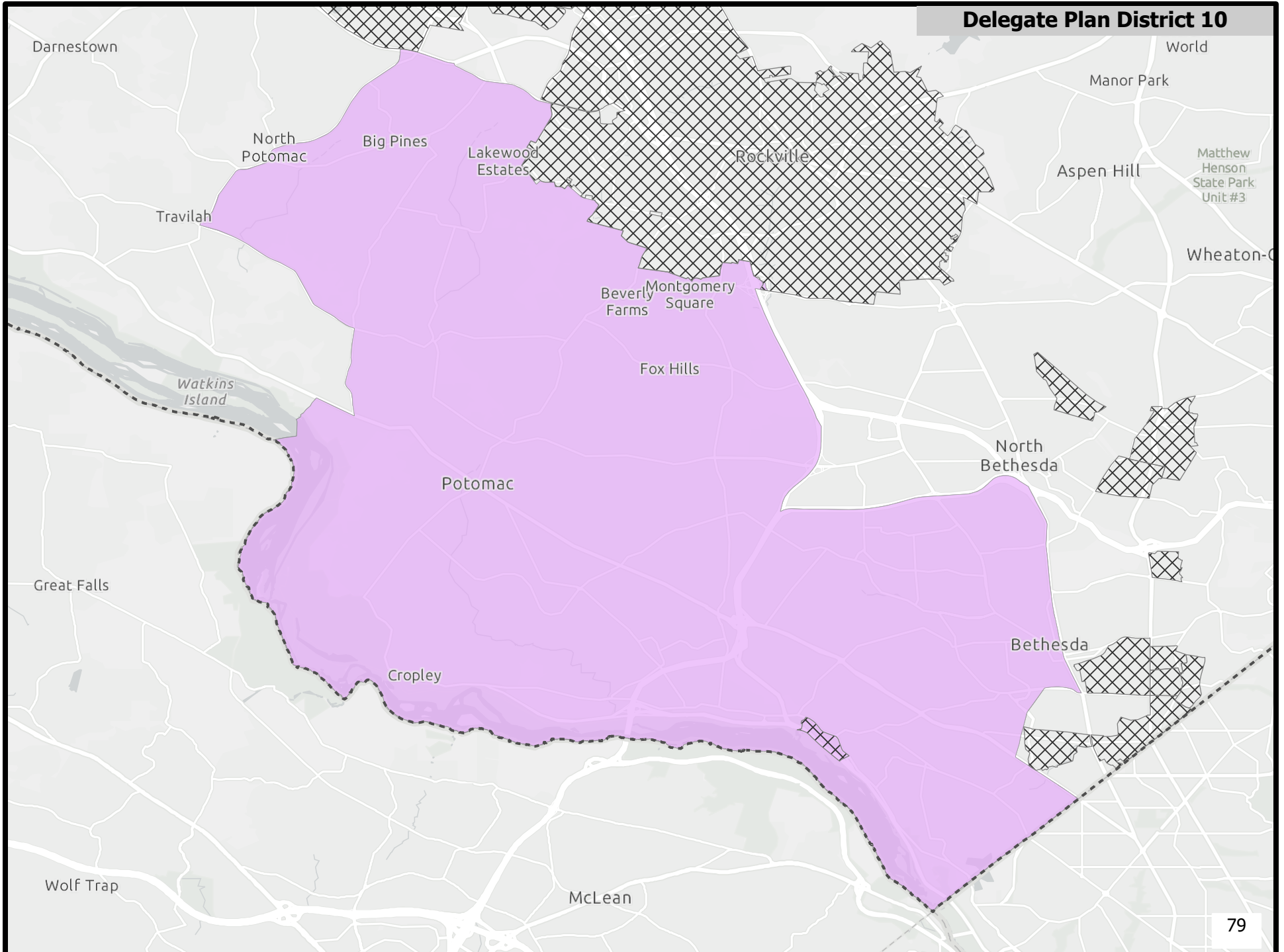
Delegate Plan District 08



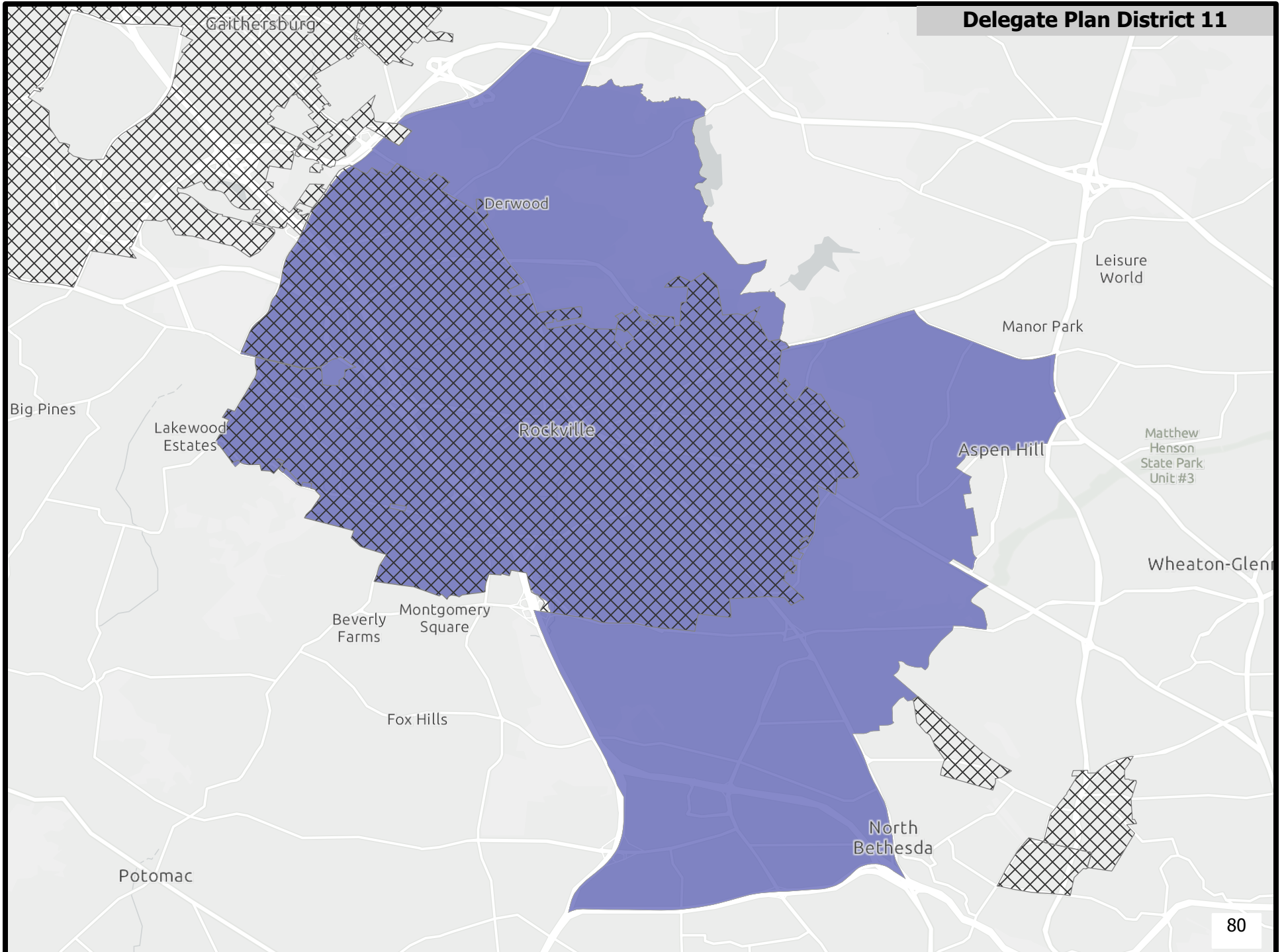
Delegate Plan District 09



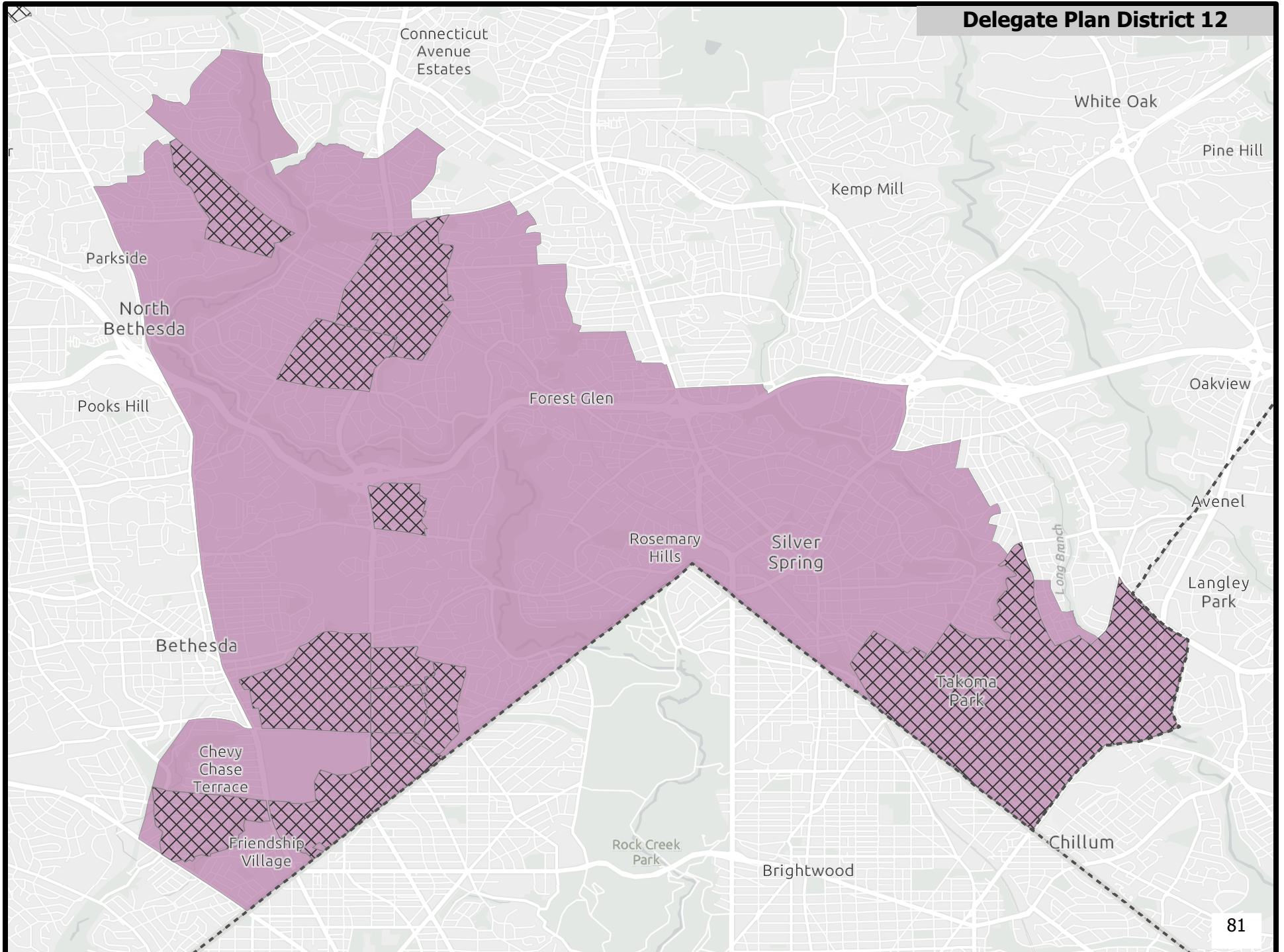
Delegate Plan District 10



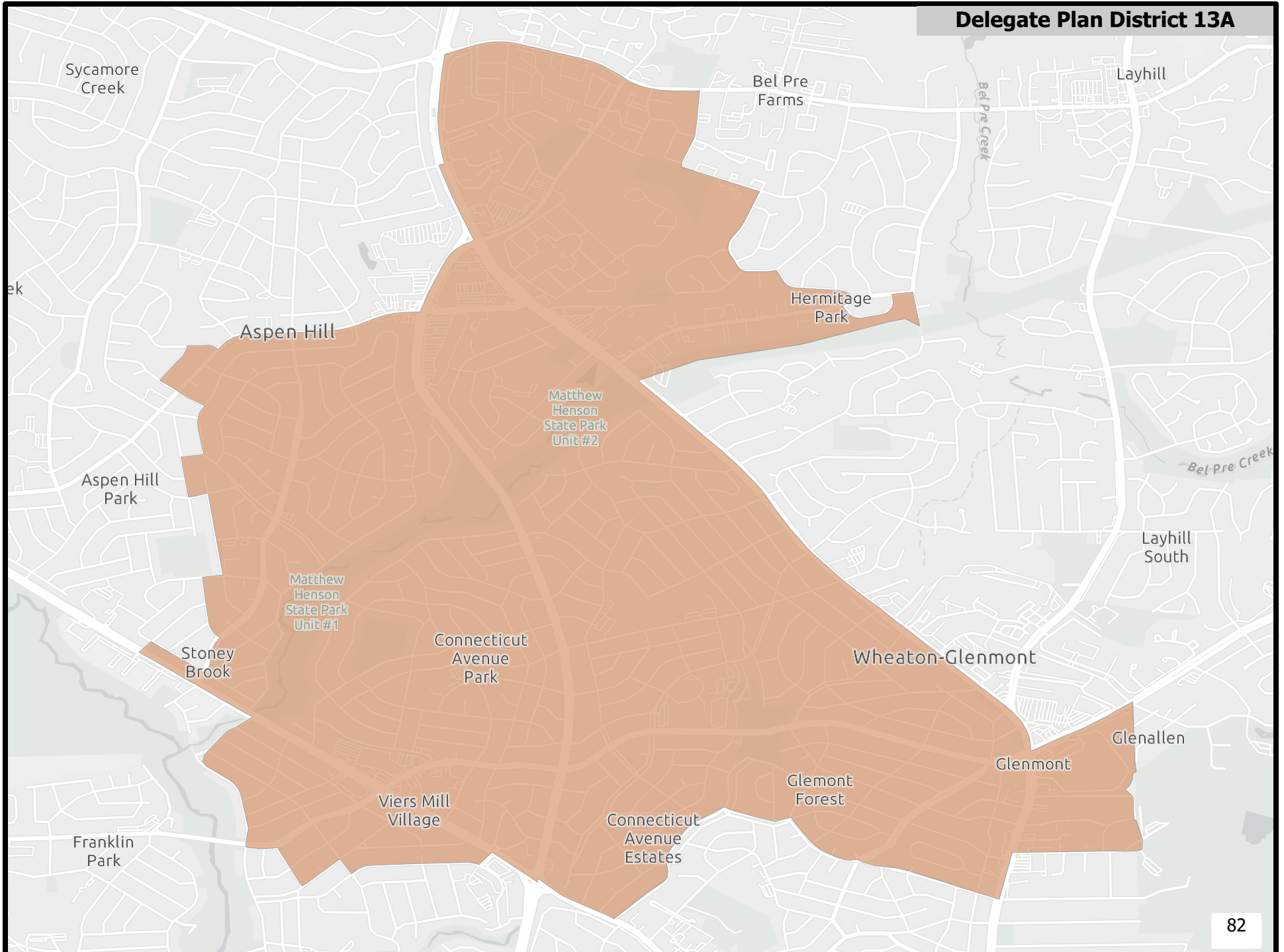
Delegate Plan District 11



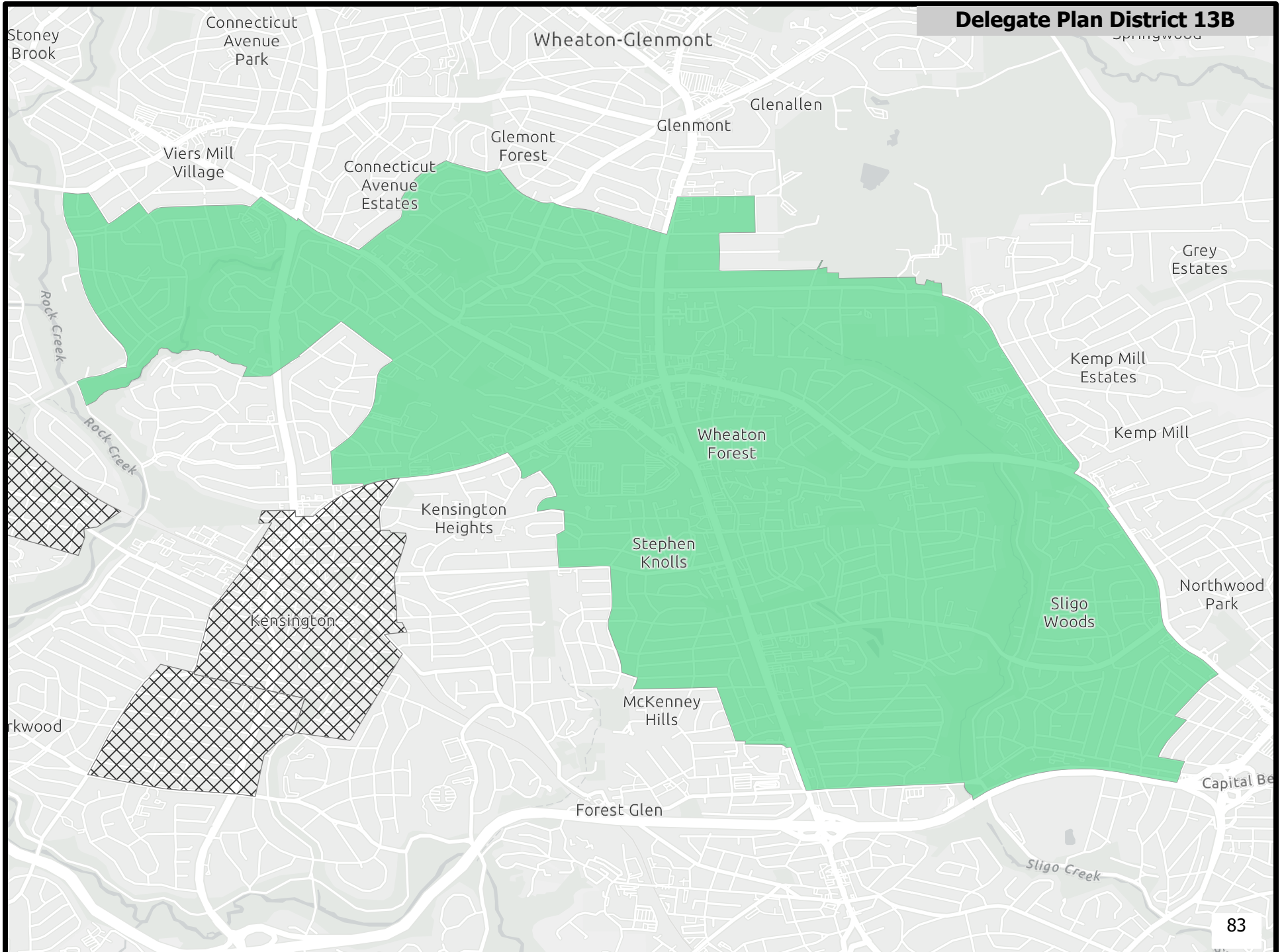
Delegate Plan District 12



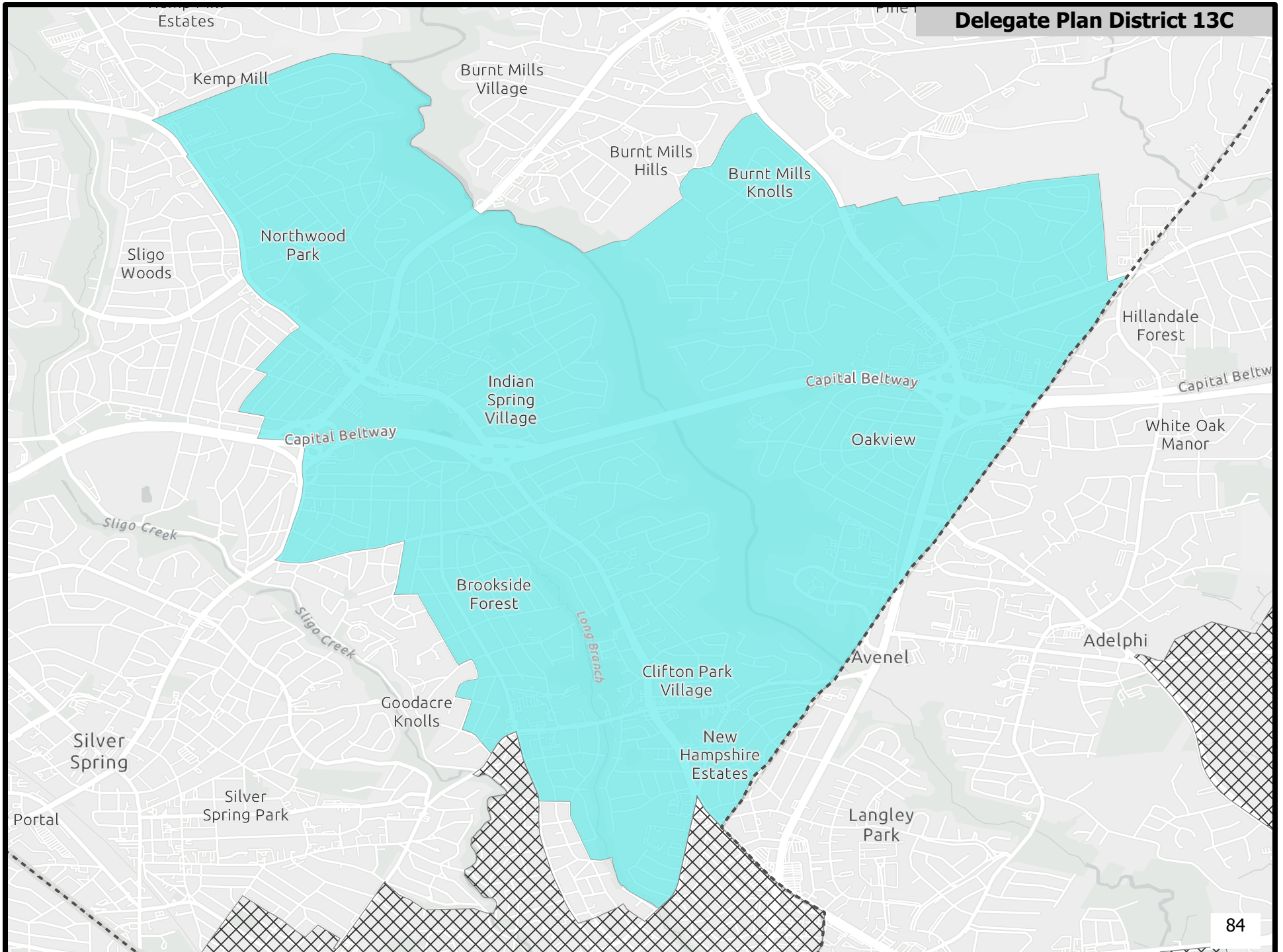
Delegate Plan District 13A



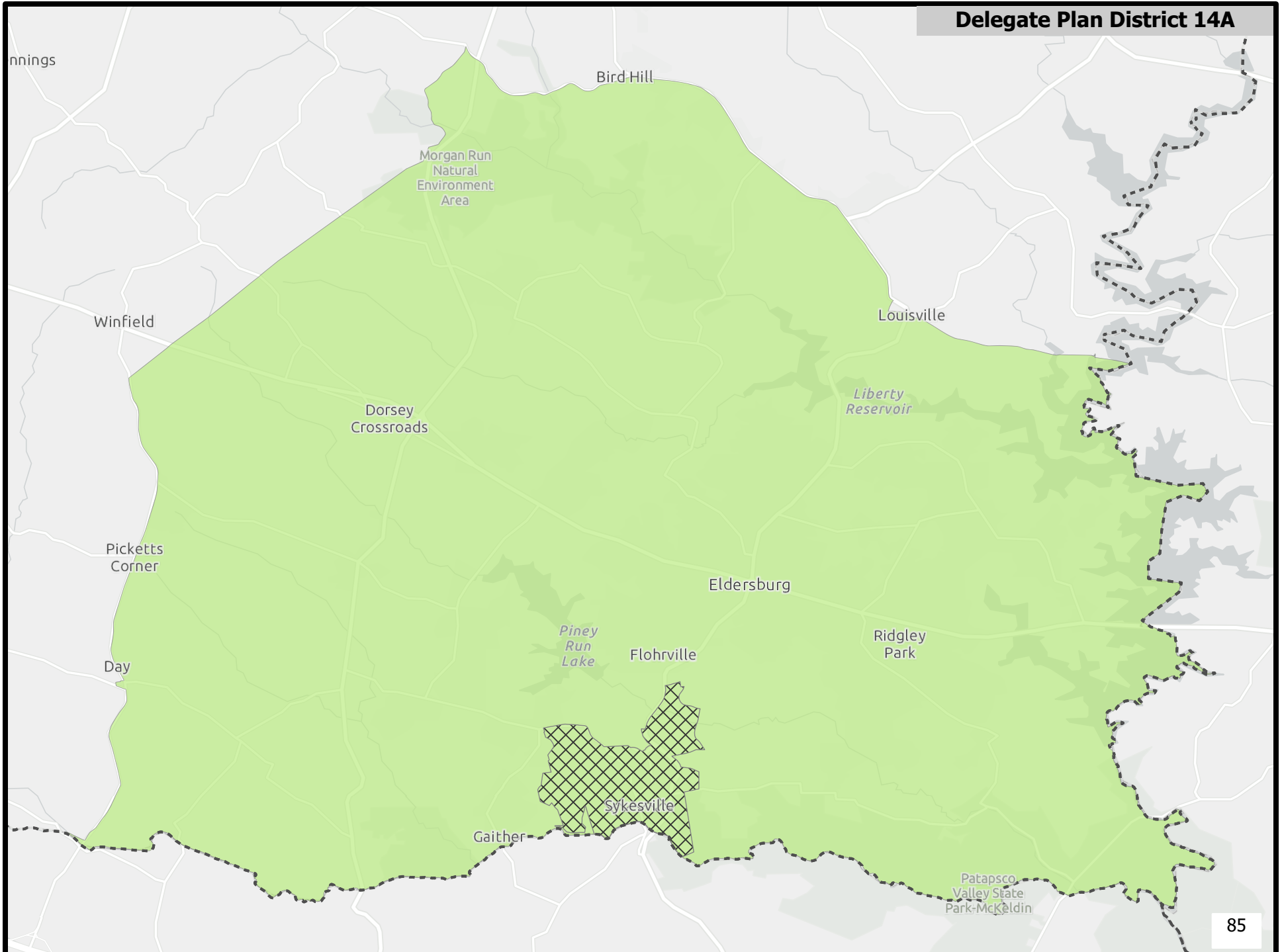
Delegate Plan District 13B



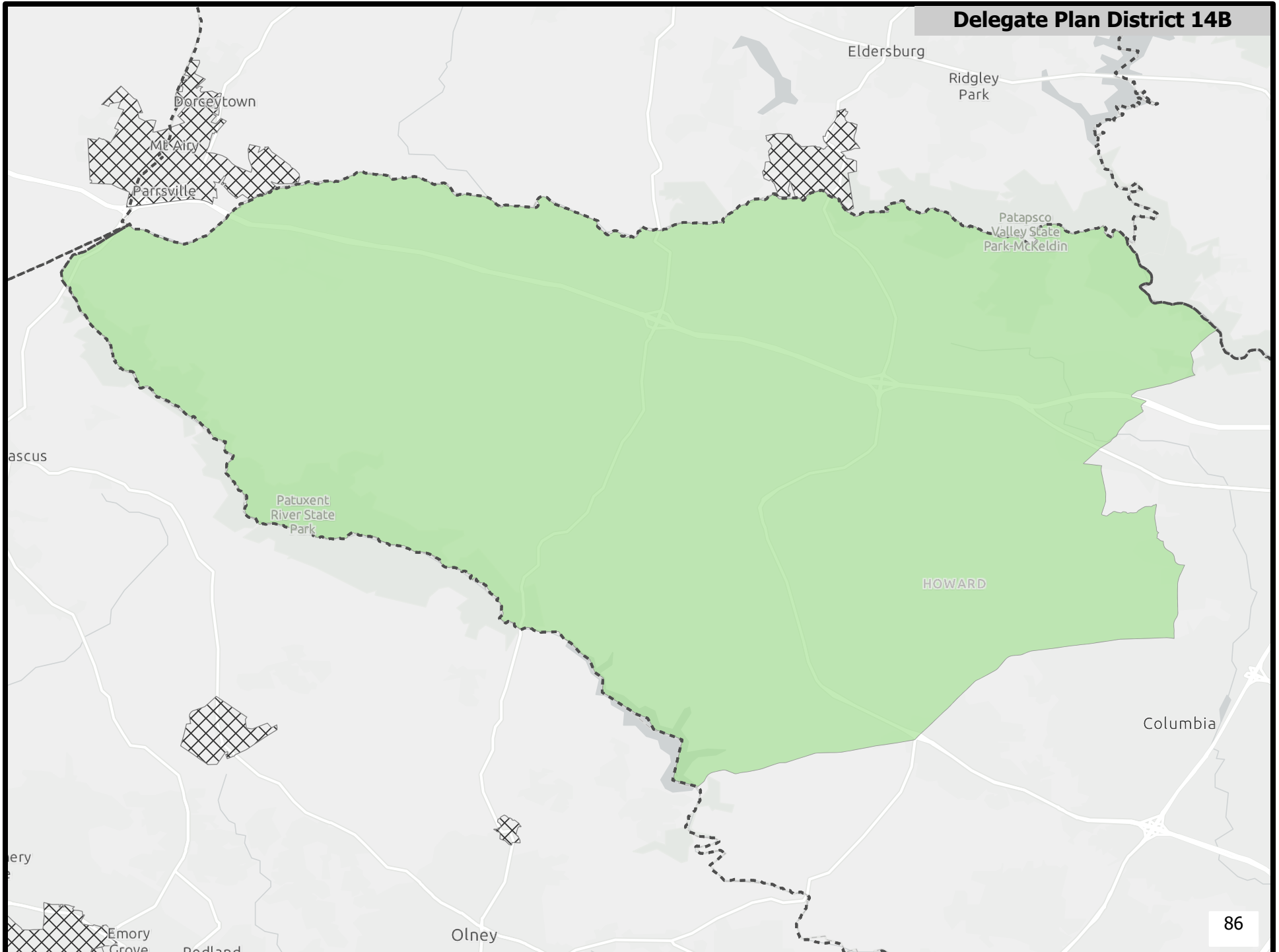
Delegate Plan District 13C



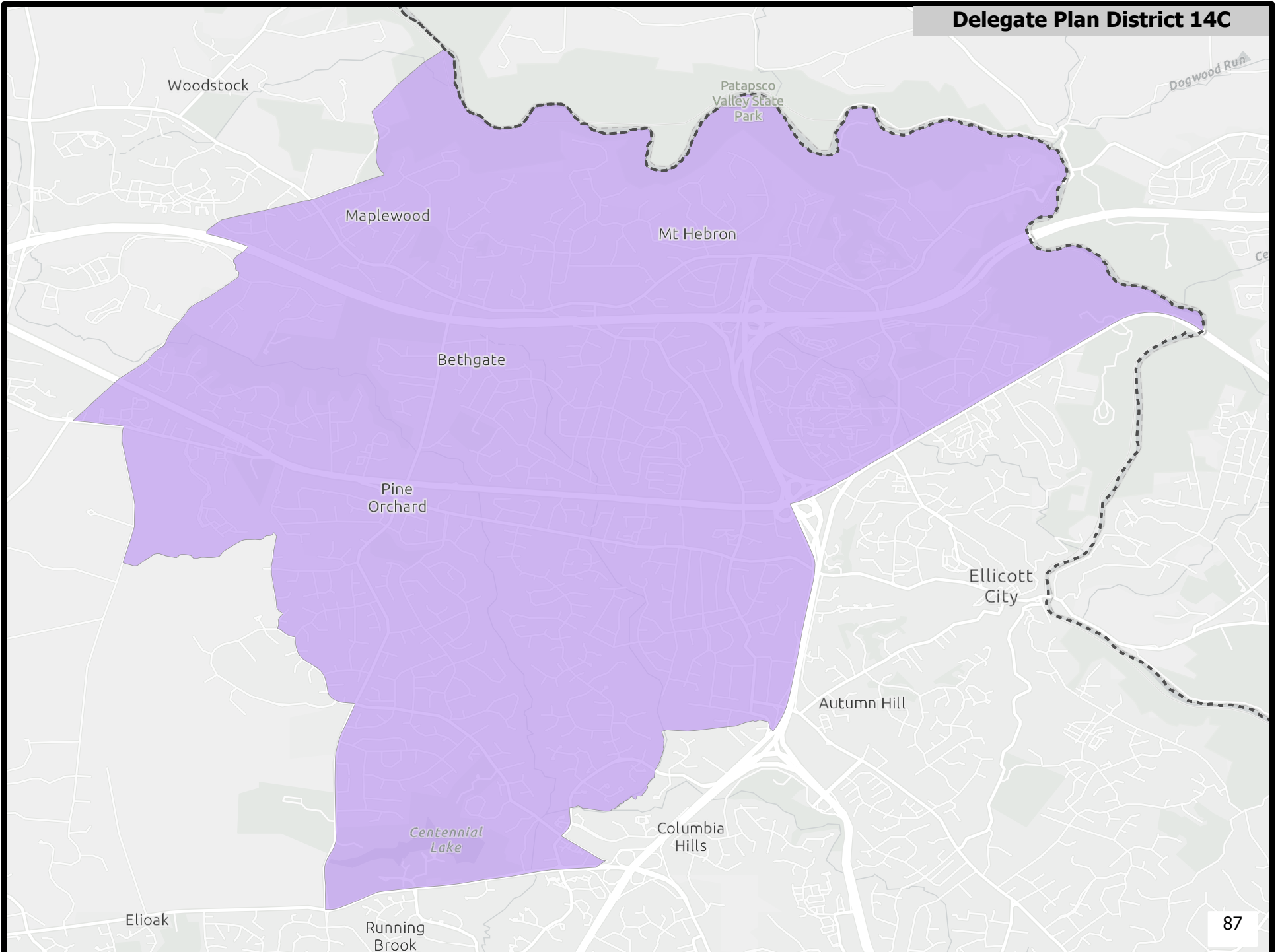
Delegate Plan District 14A



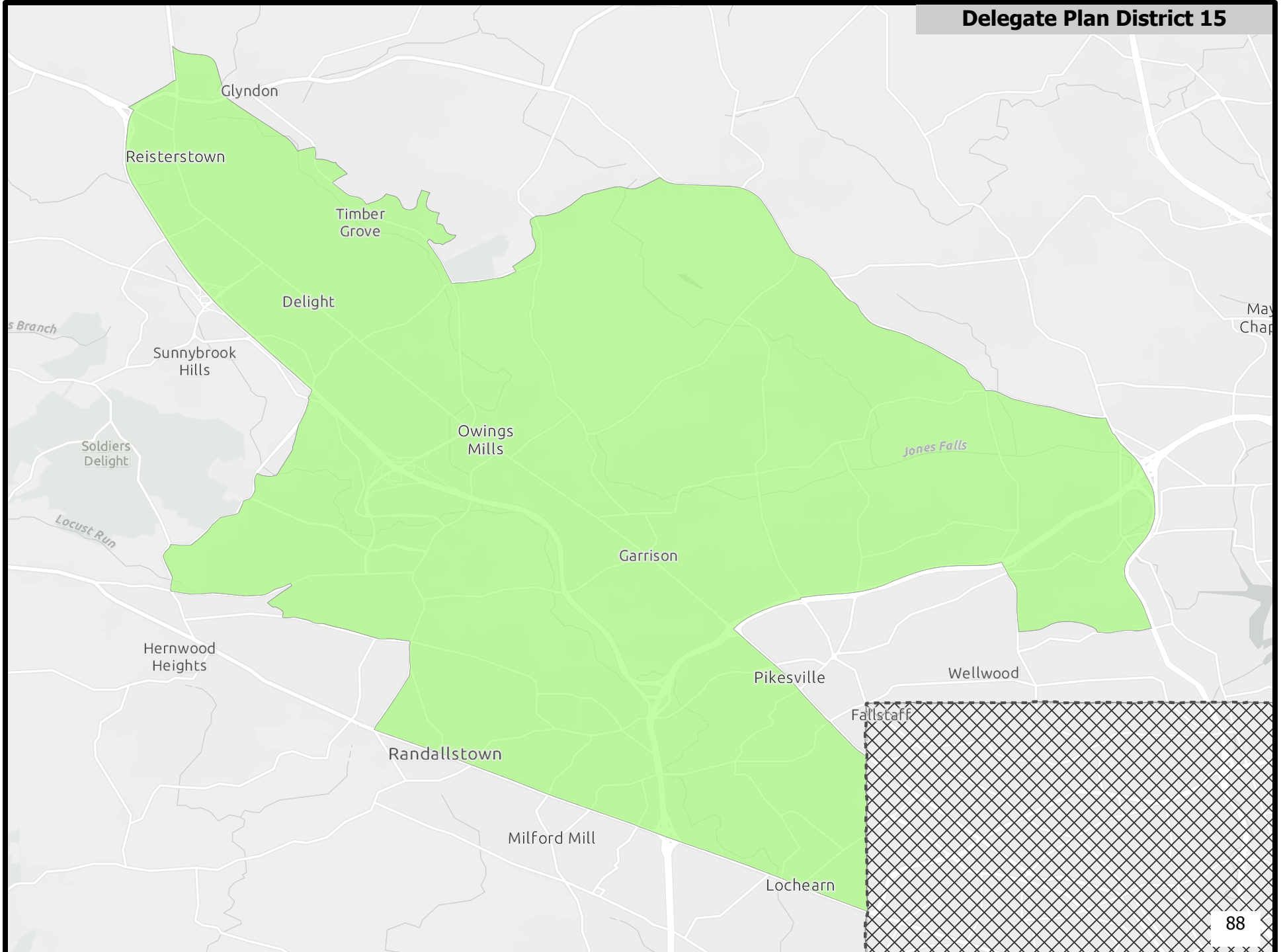
Delegate Plan District 14B

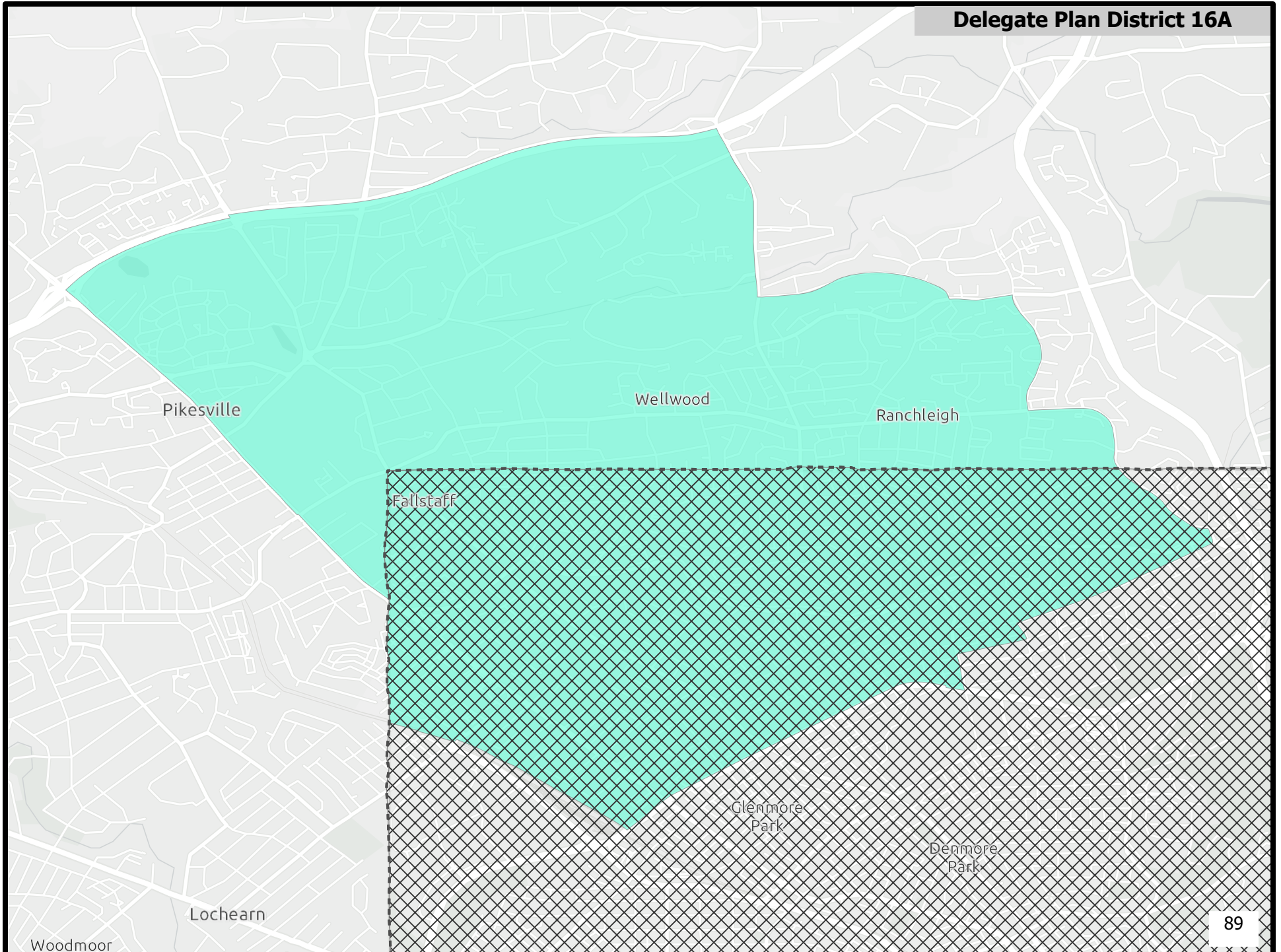


Delegate Plan District 14C



Delegate Plan District 15





Delegate Plan District 16B

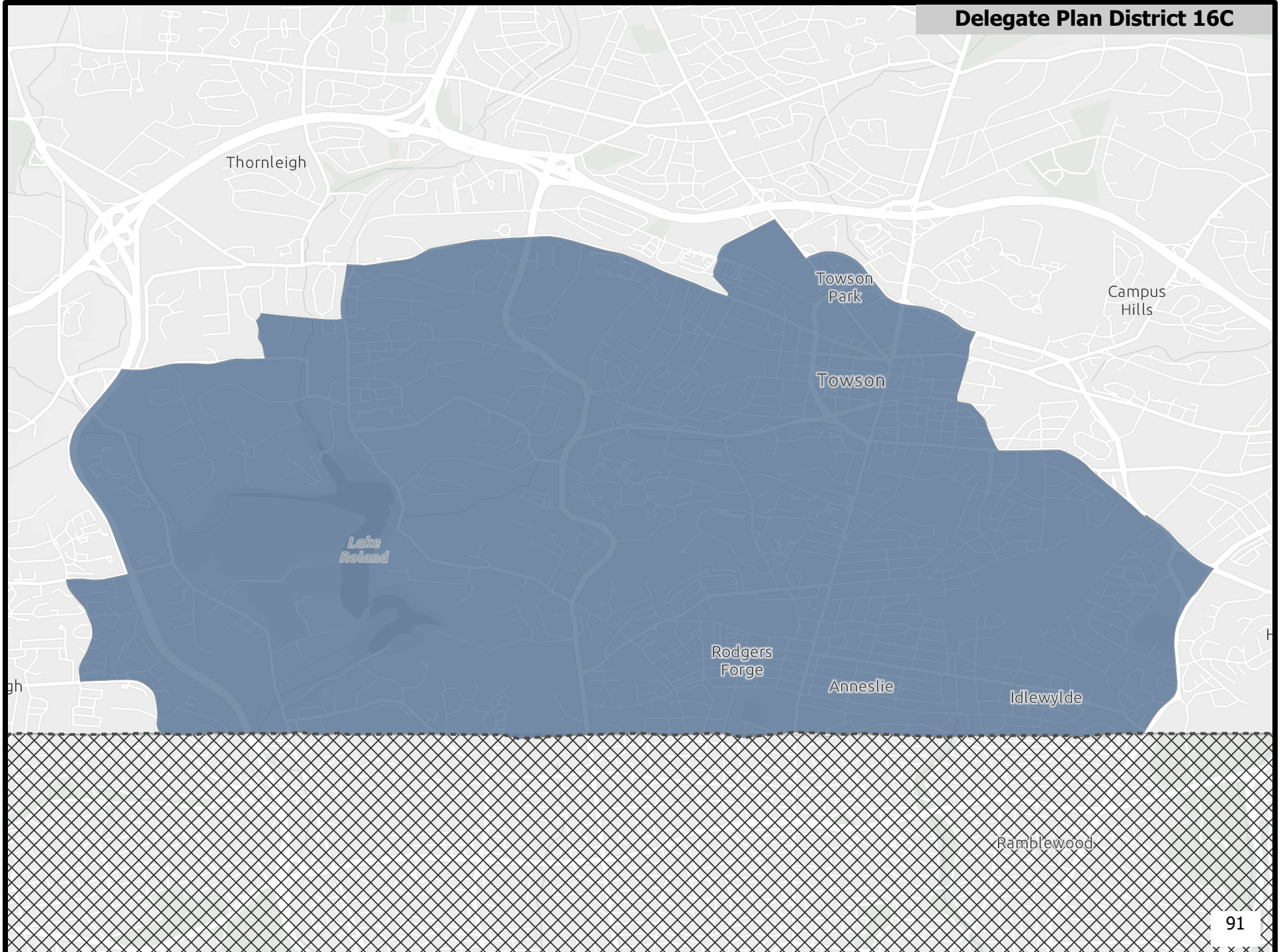
Wellwood

Ranchleigh

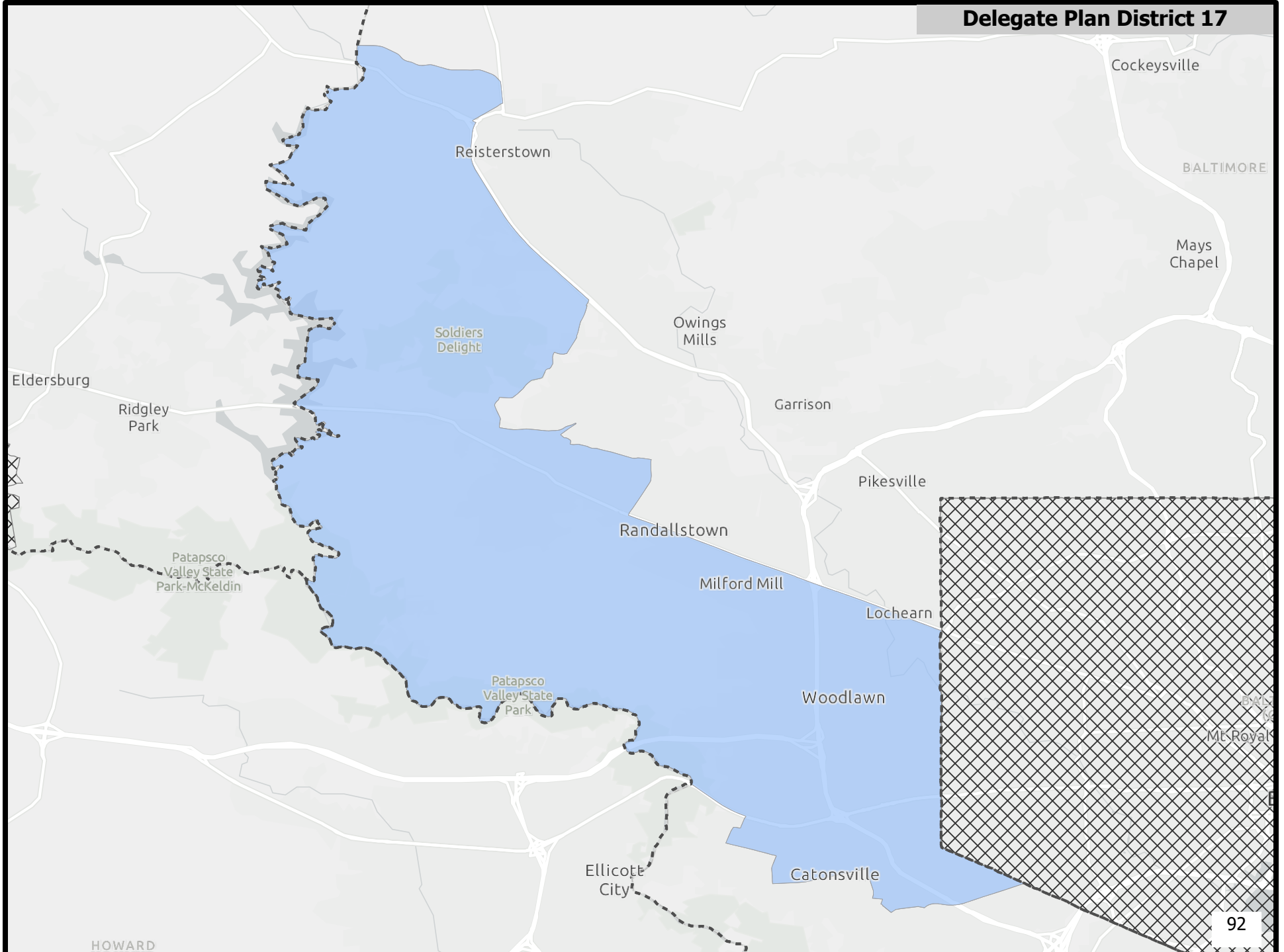
Glenmore
Park

Denmore
Park

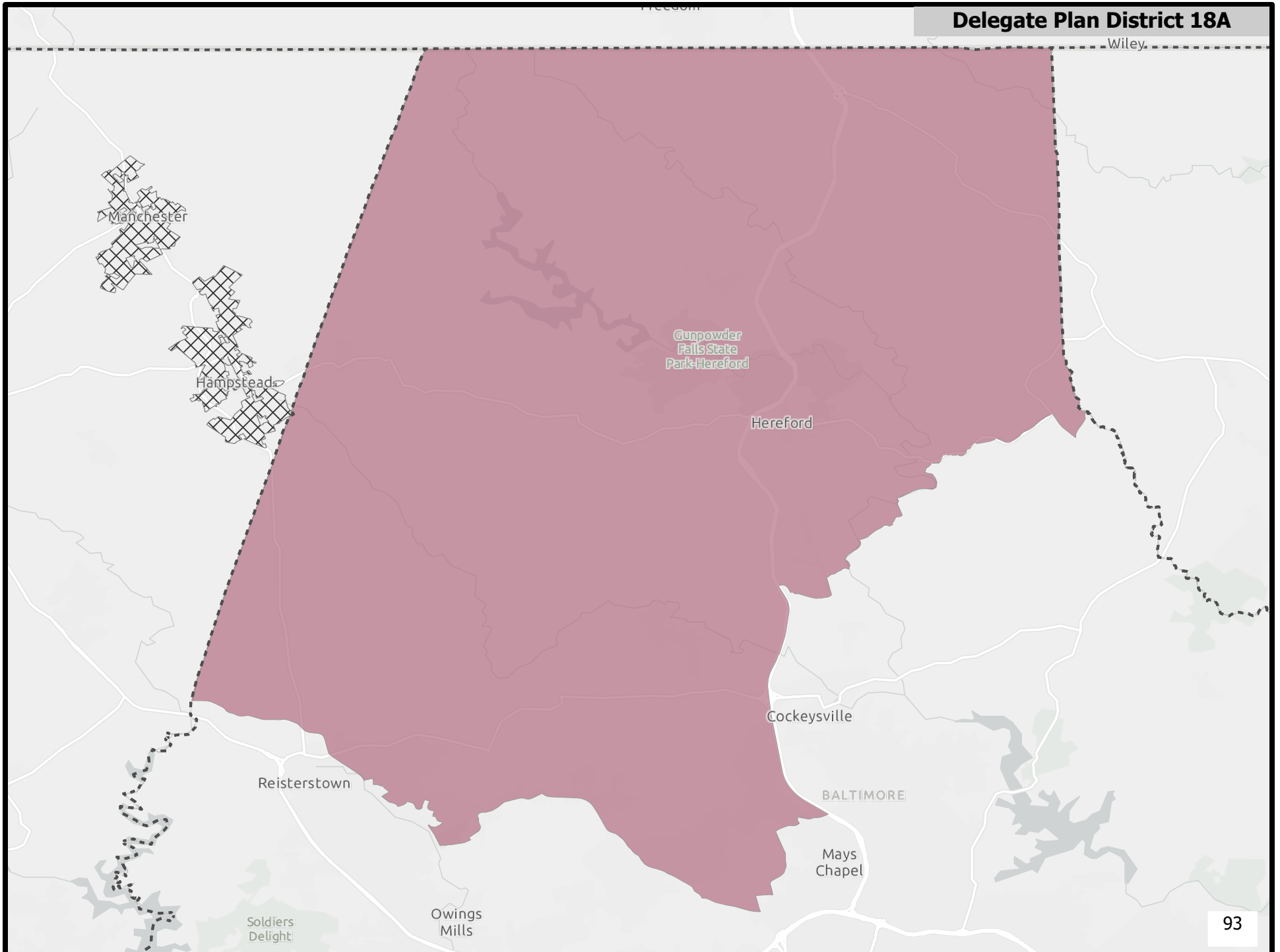
Forest Park



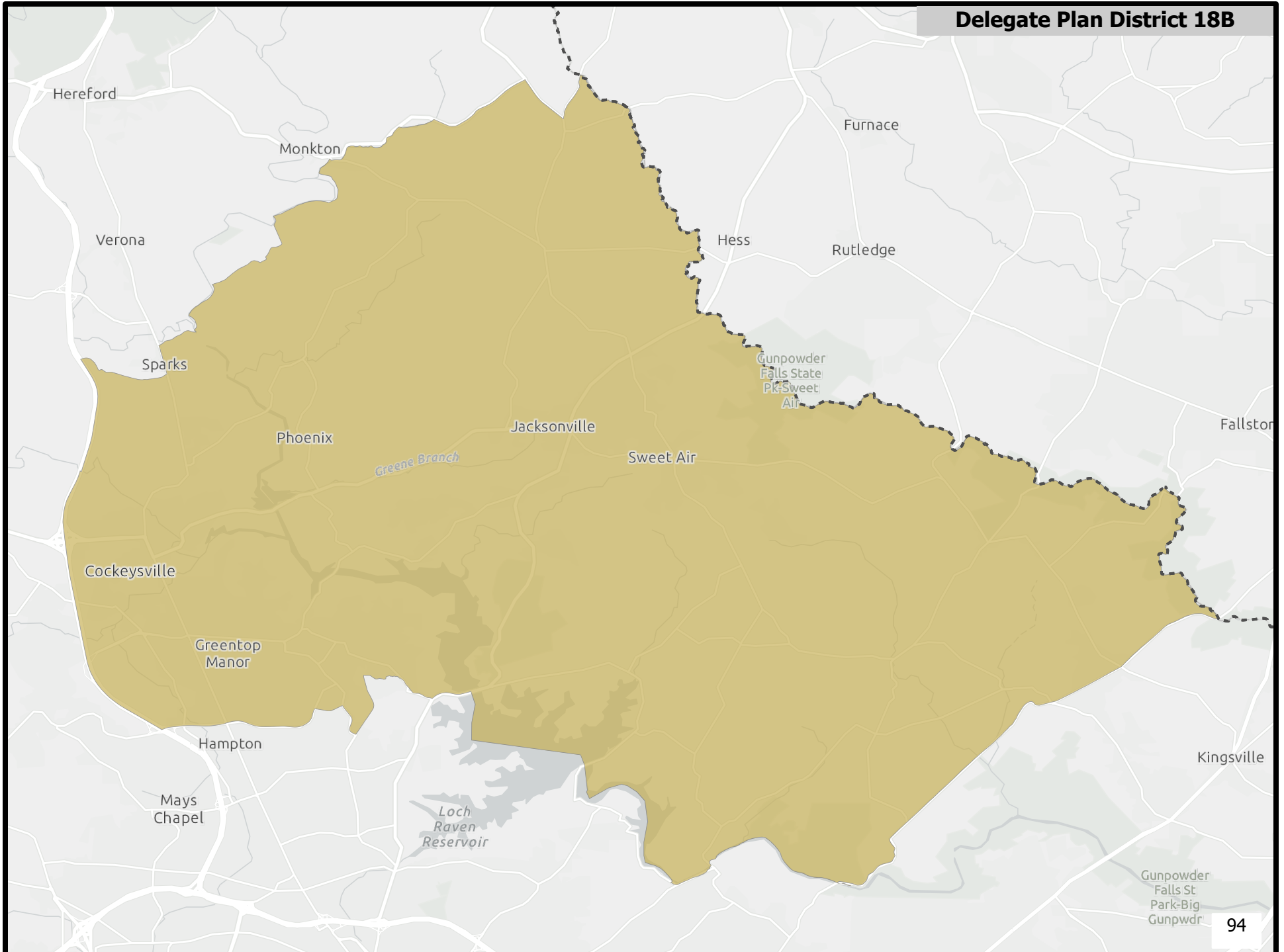
Delegate Plan District 17



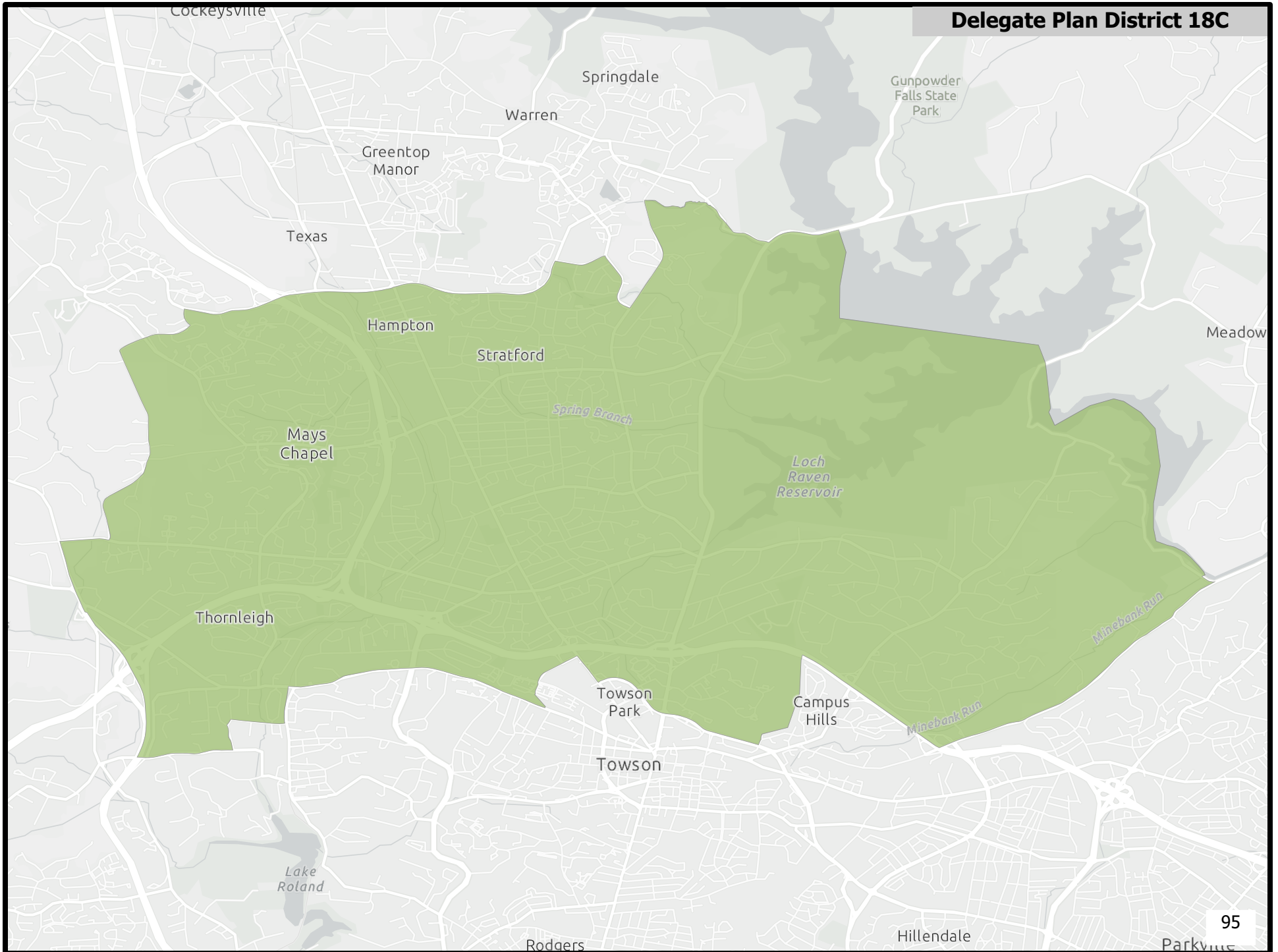
Delegate Plan District 18A



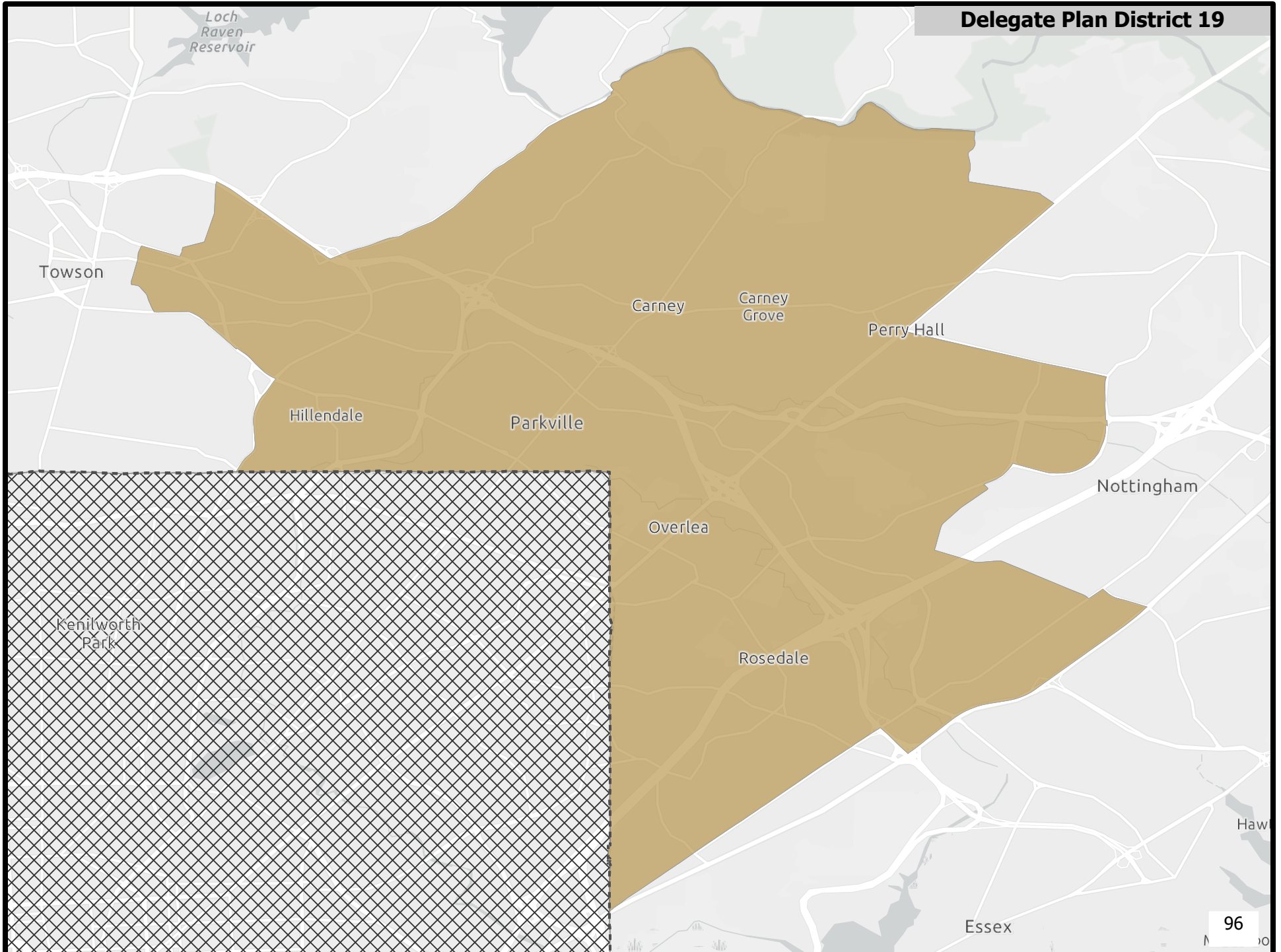
Delegate Plan District 18B



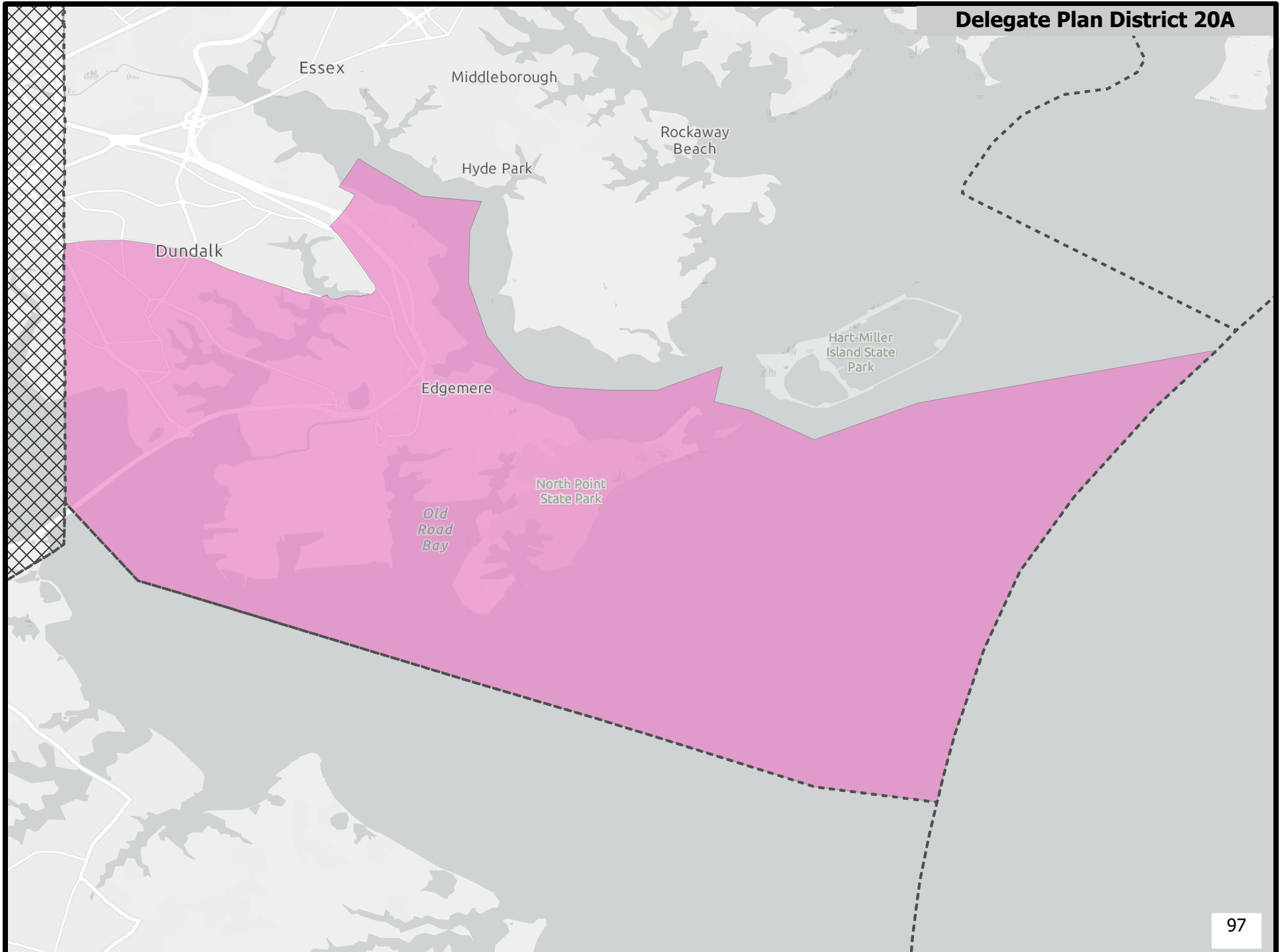
Delegate Plan District 18C



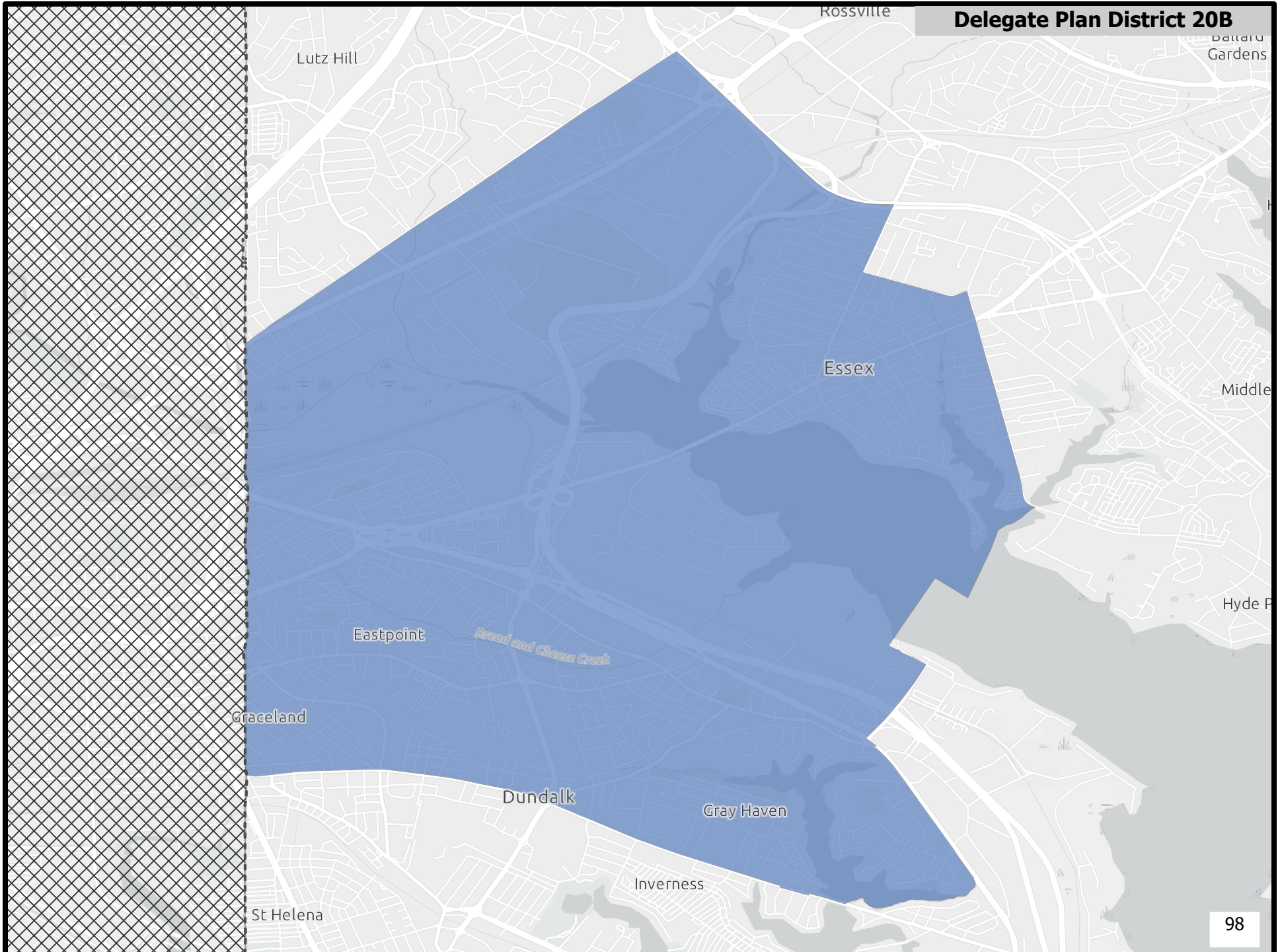
Delegate Plan District 19

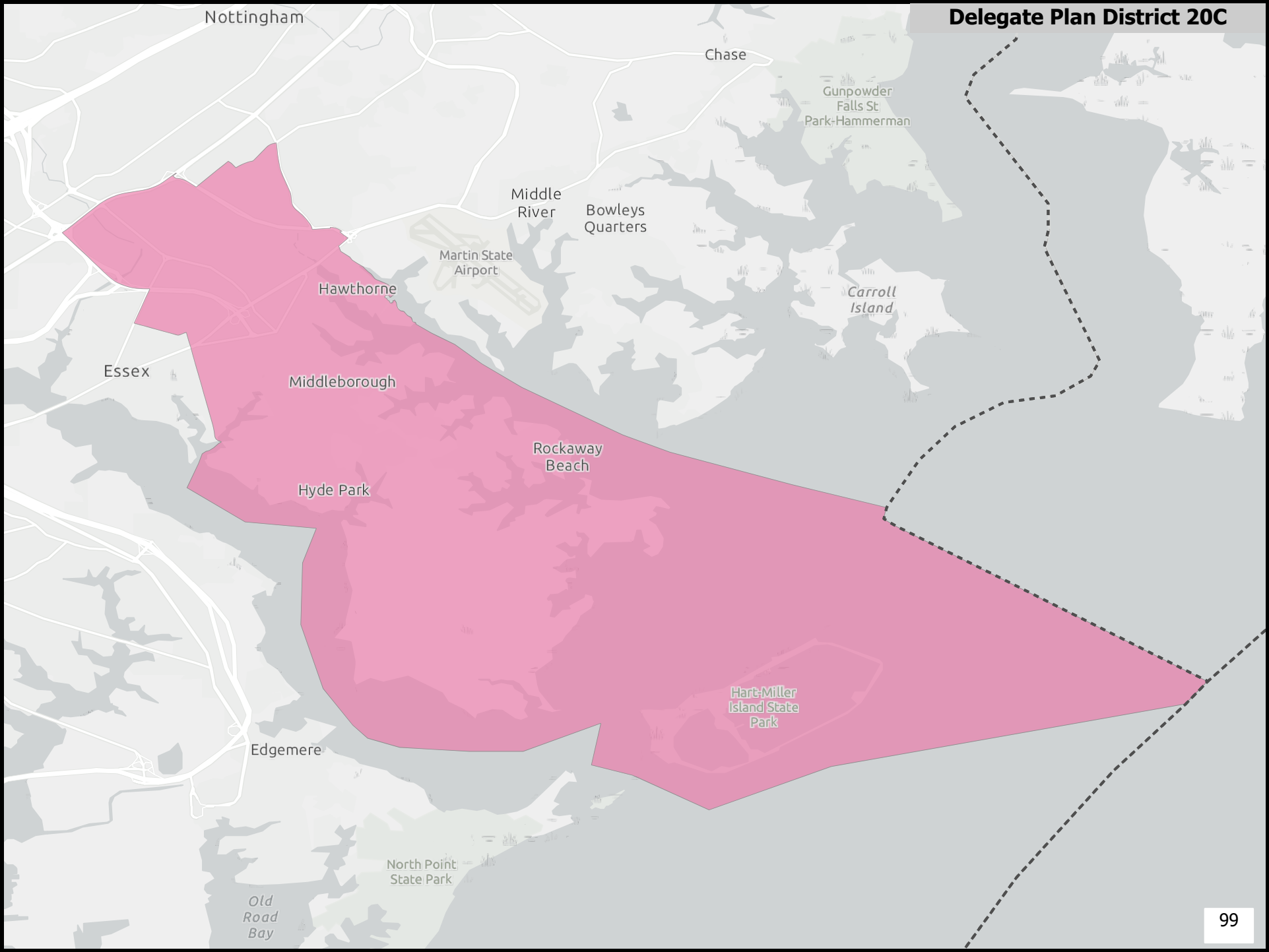


Delegate Plan District 20A



Delegate Plan District 20B







Delegate Plan District 22

Parkville

Hillendale

Rodgers
Forge

Anneslie

Idlewylde

Woodhome
Heights

Ramblewood

Kenilworth
Park

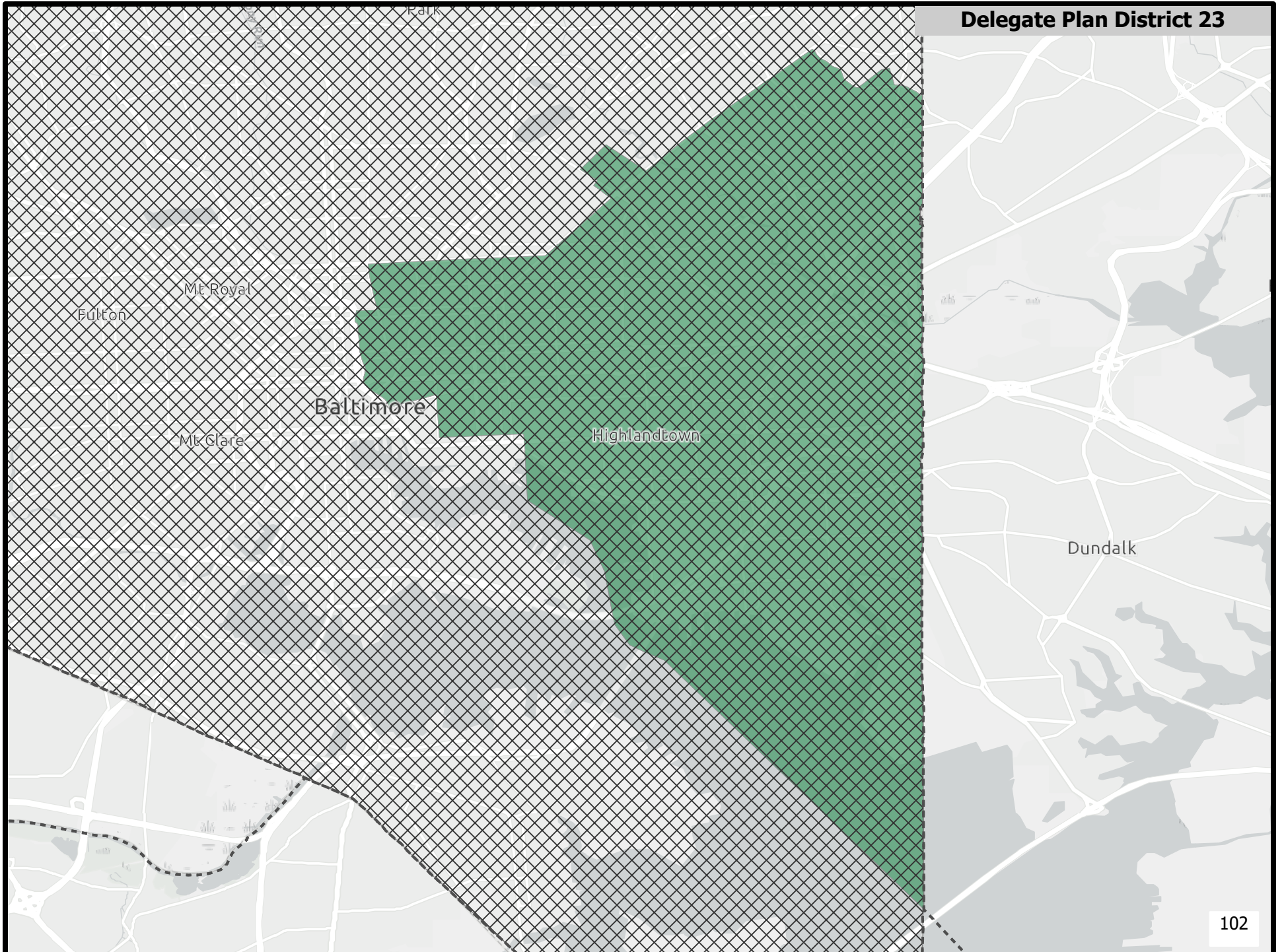
Belmar

Gardenville

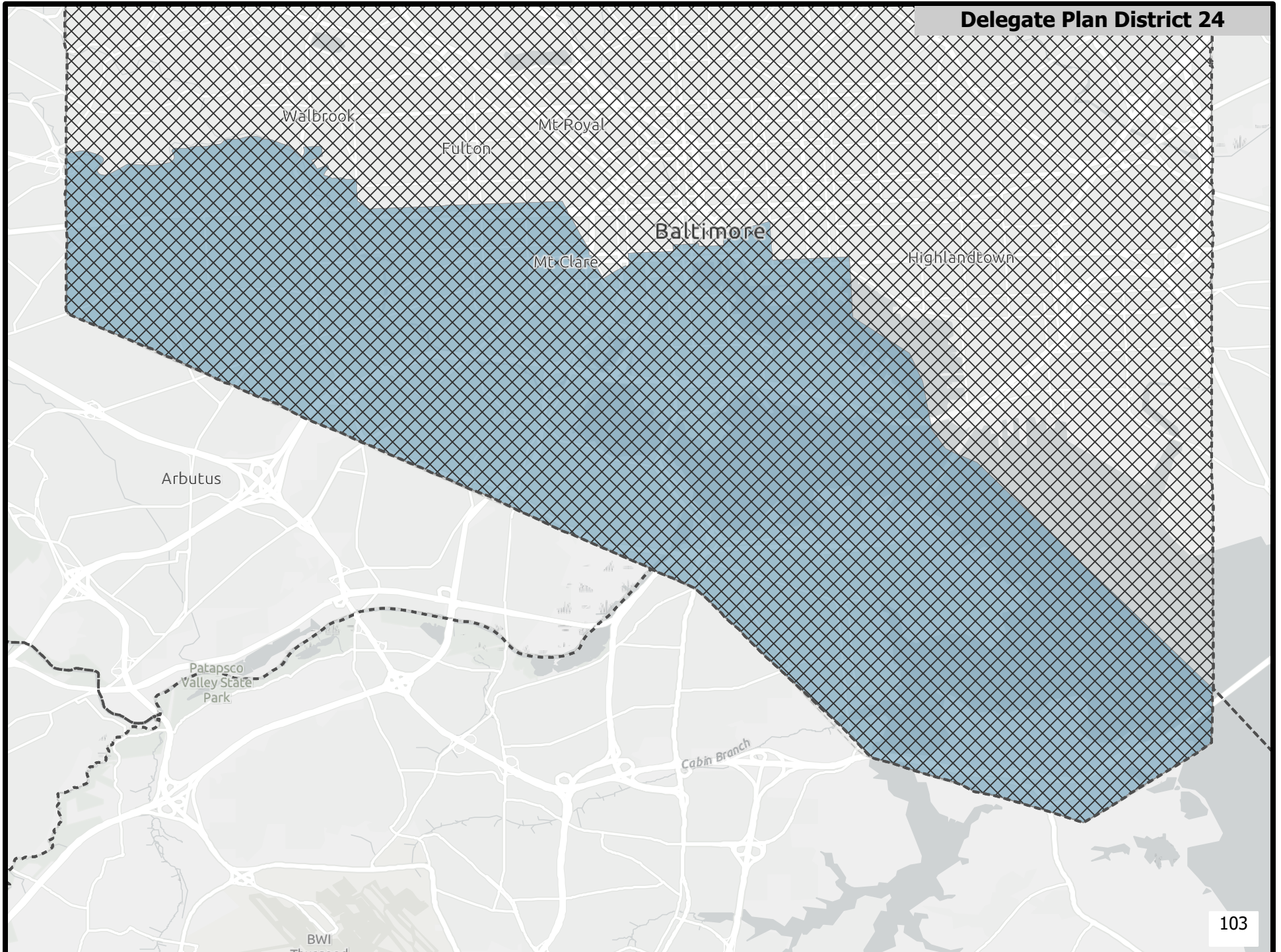
Waverly

loyal

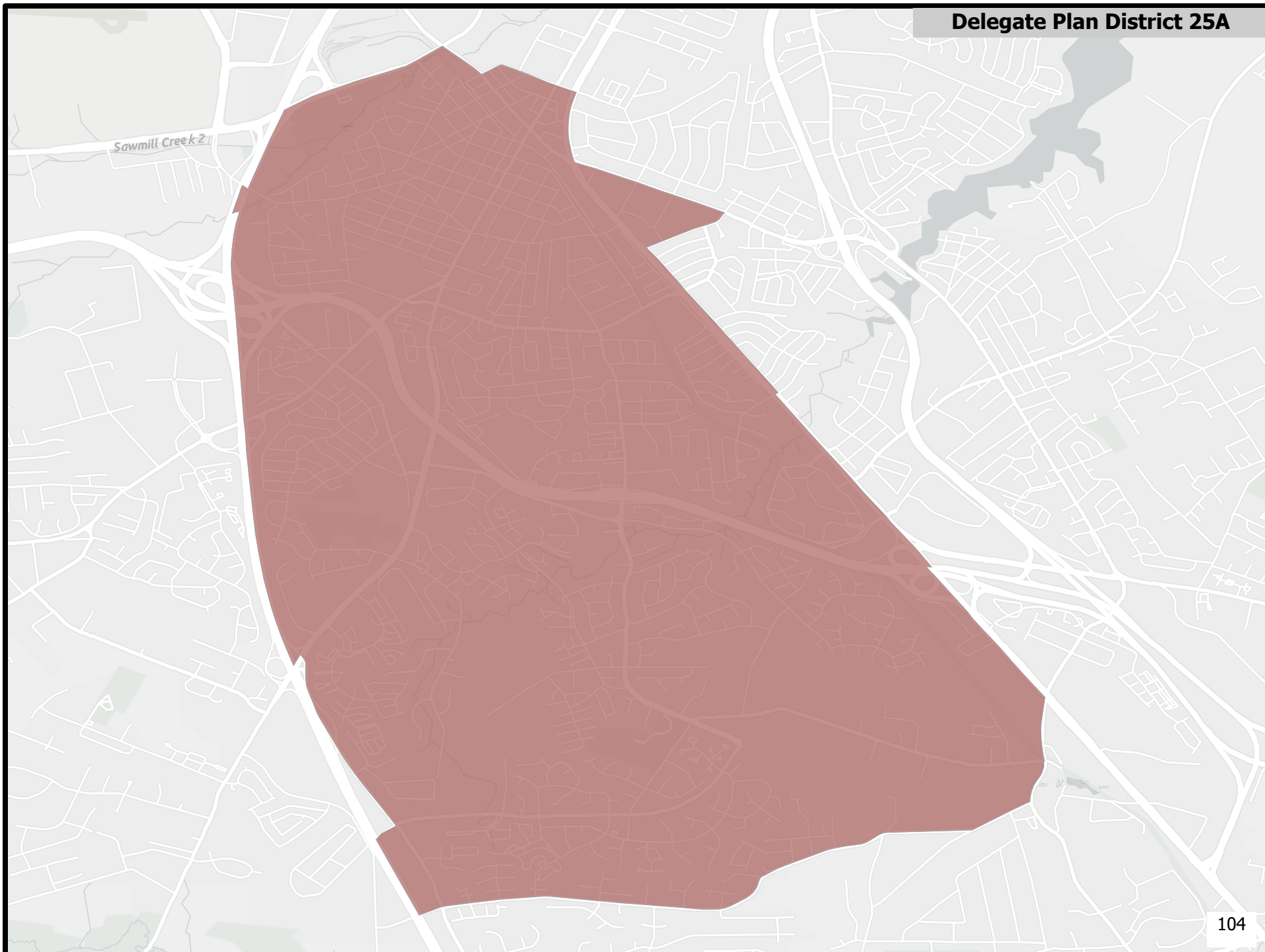
Delegate Plan District 23

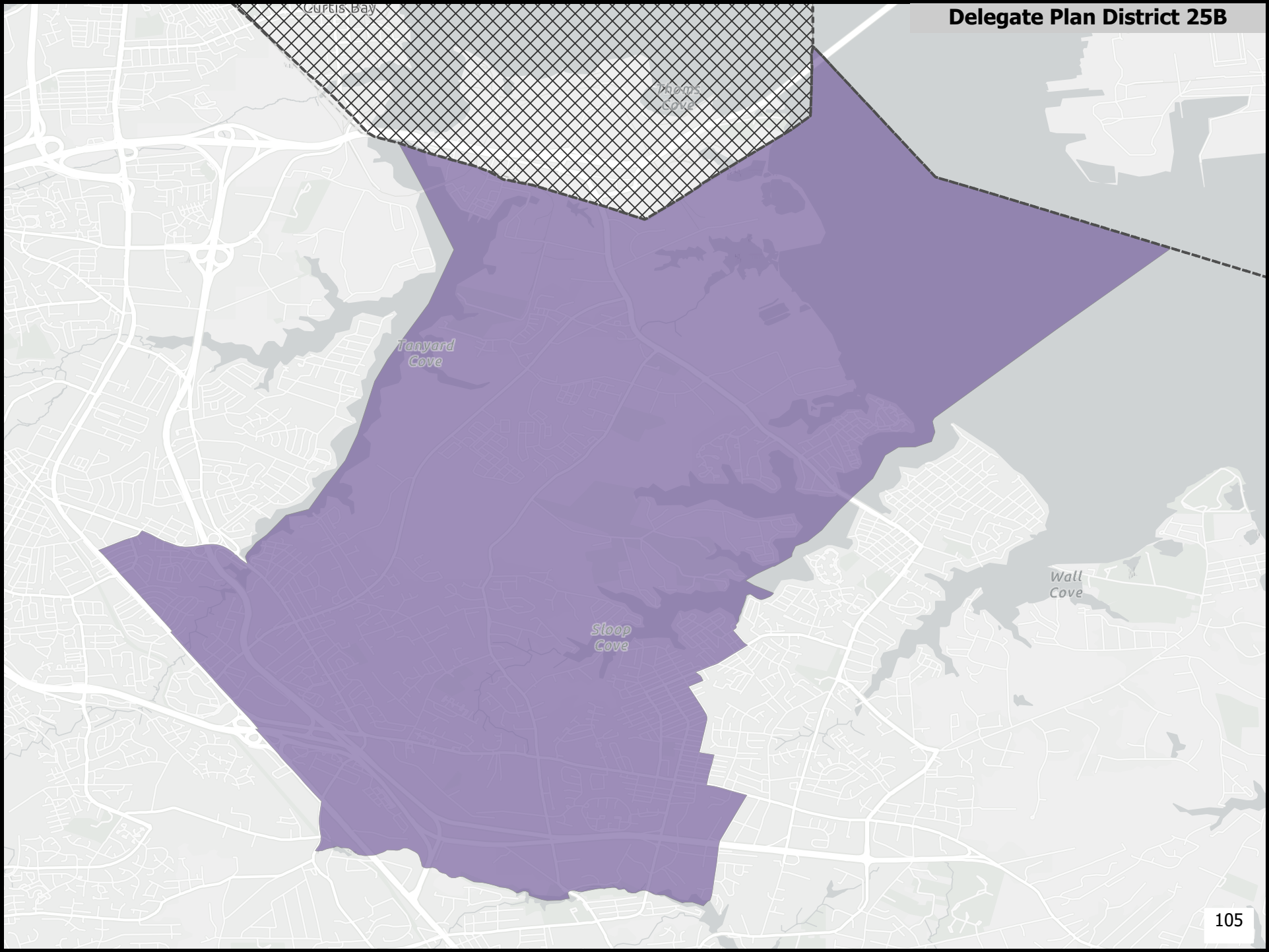


Delegate Plan District 24



Delegate Plan District 25A

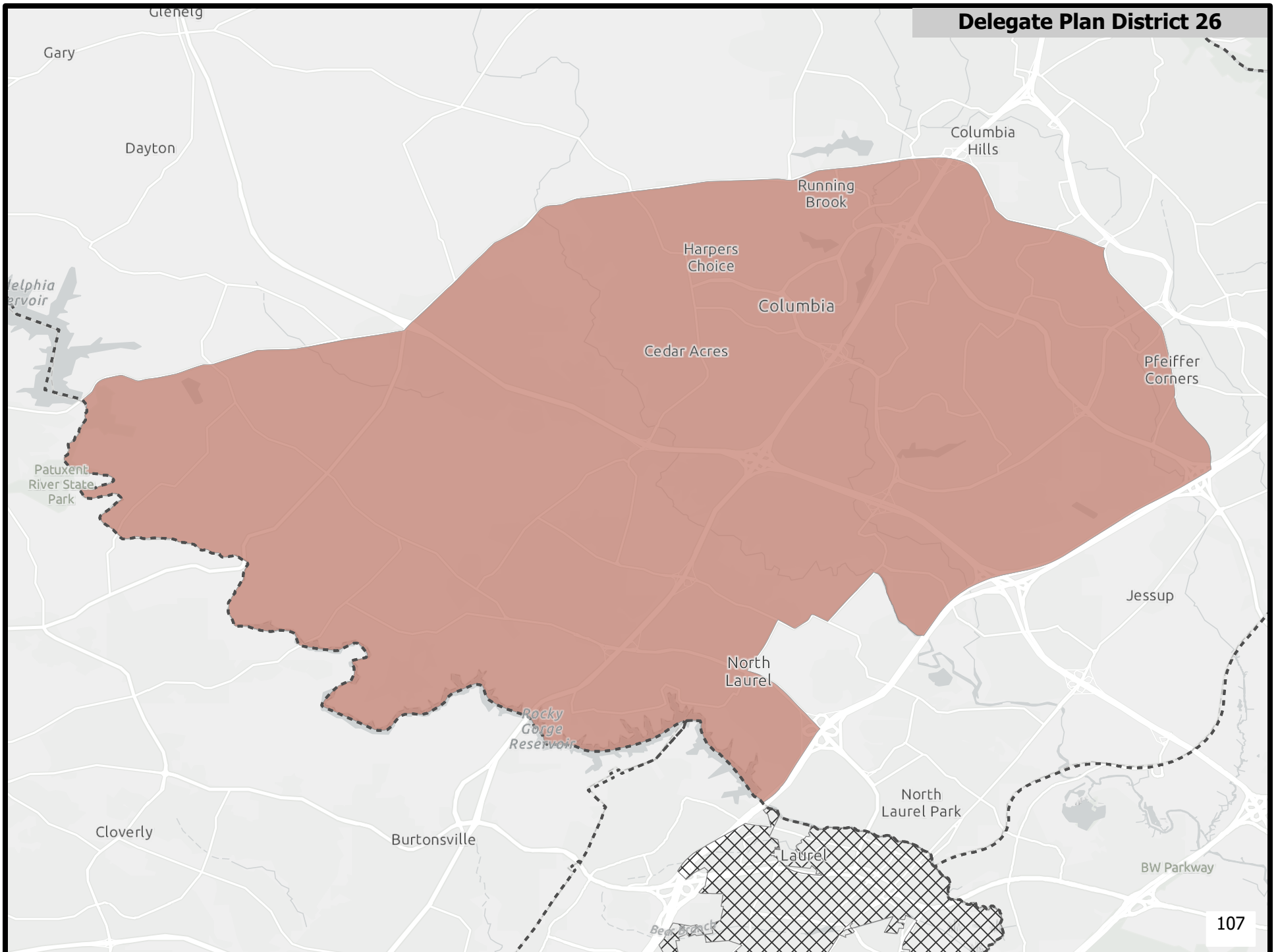




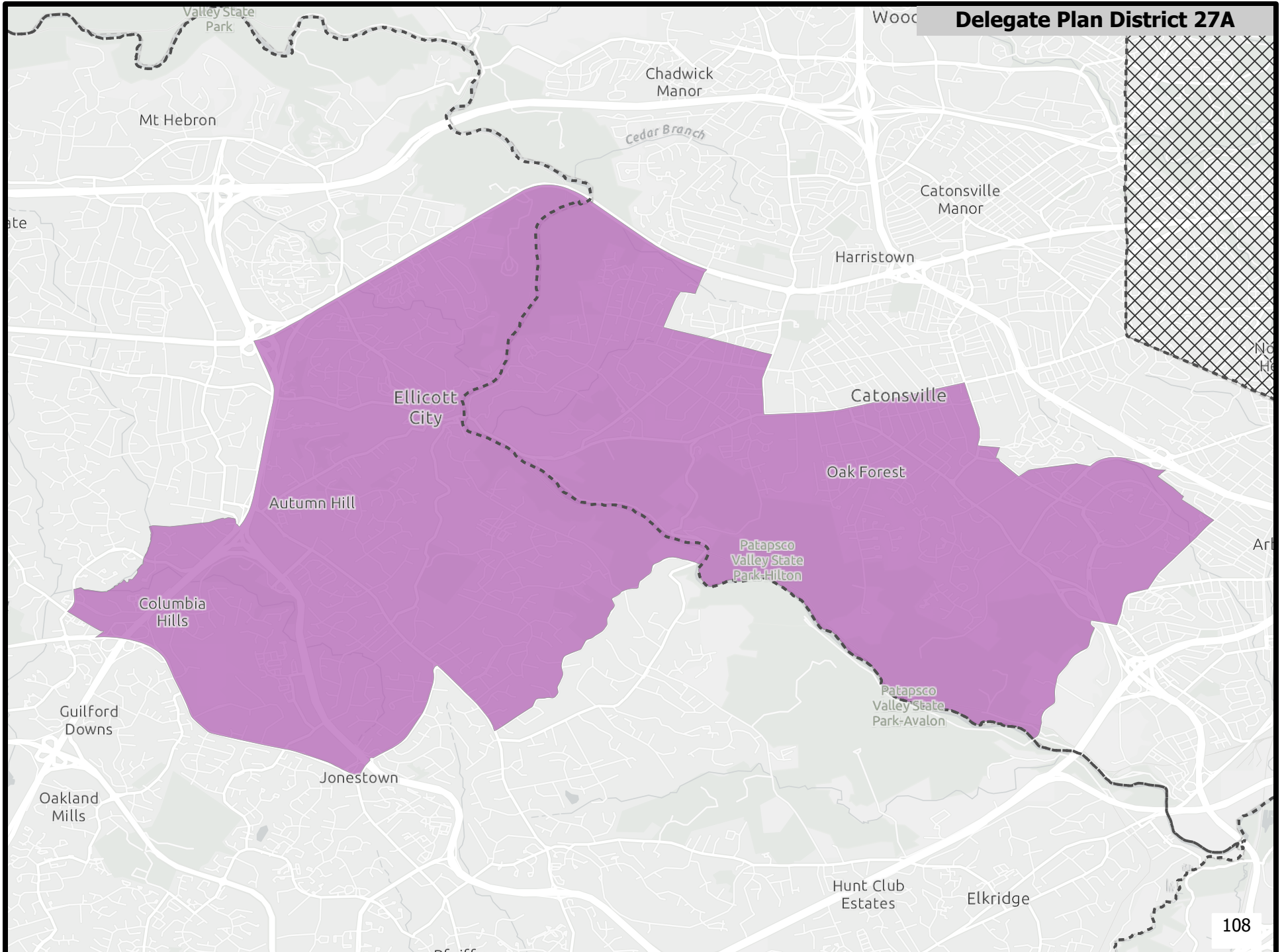
Sillery
Bay

Round
Bay

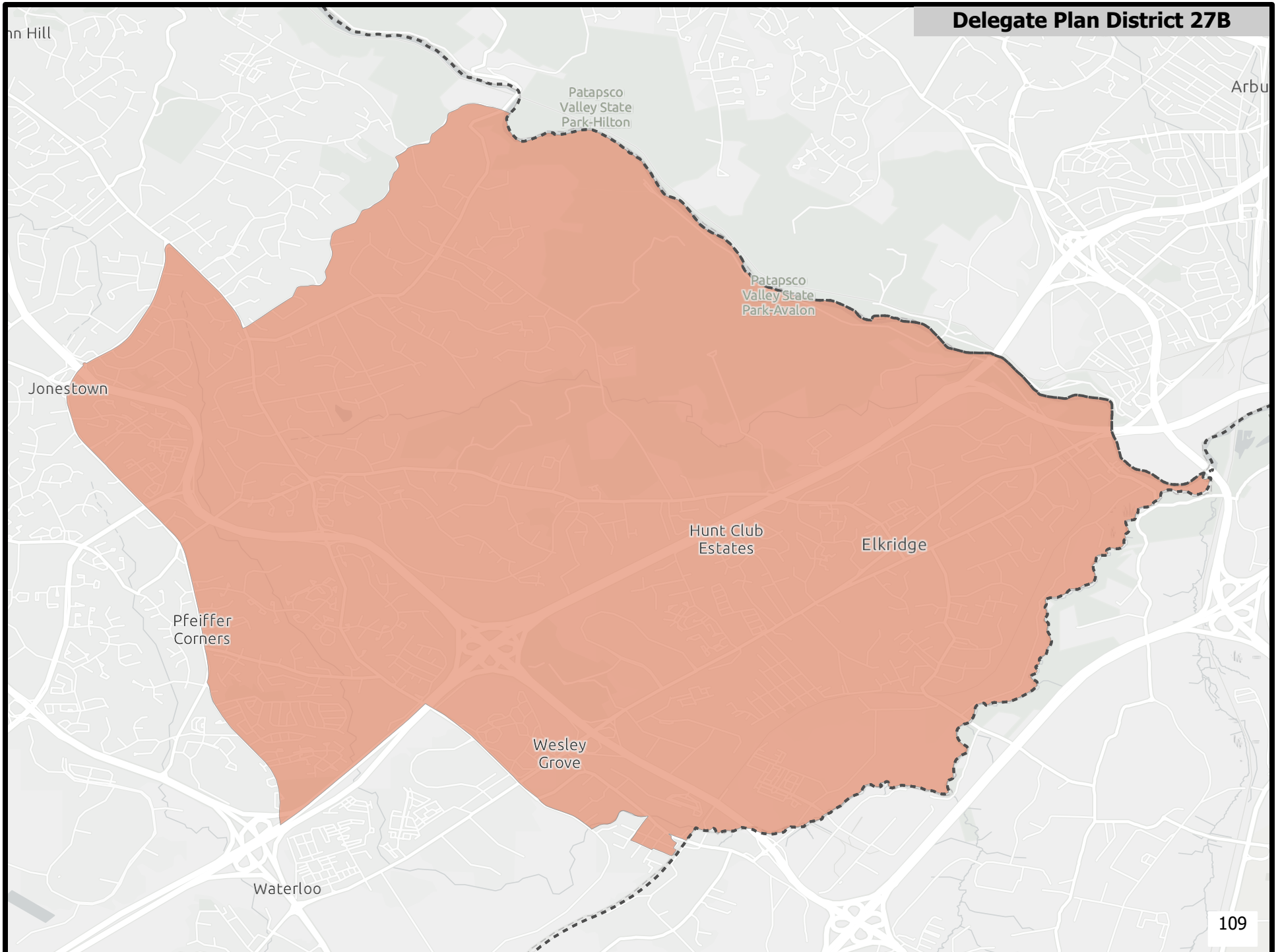
Delegate Plan District 26



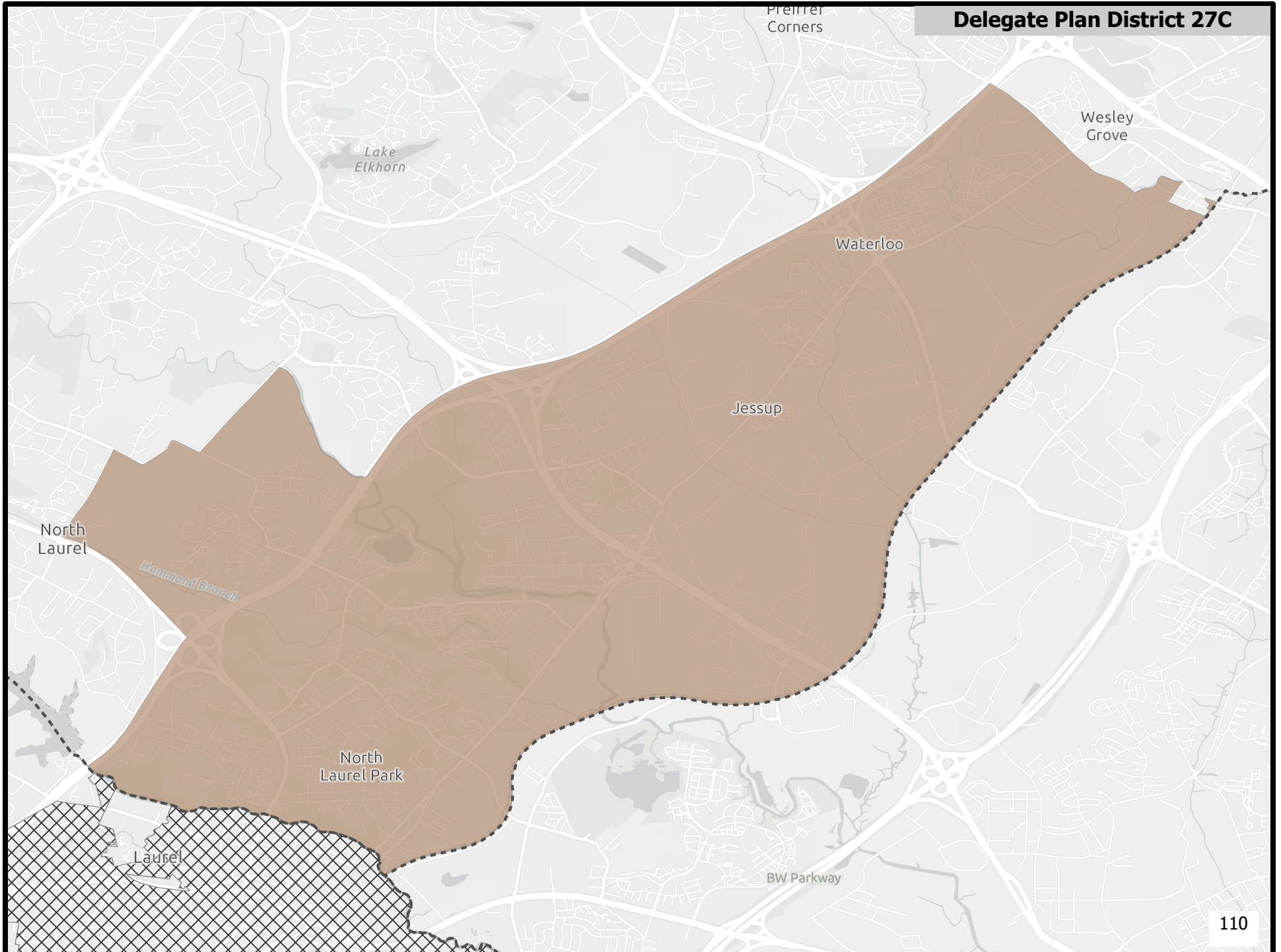
Delegate Plan District 27A



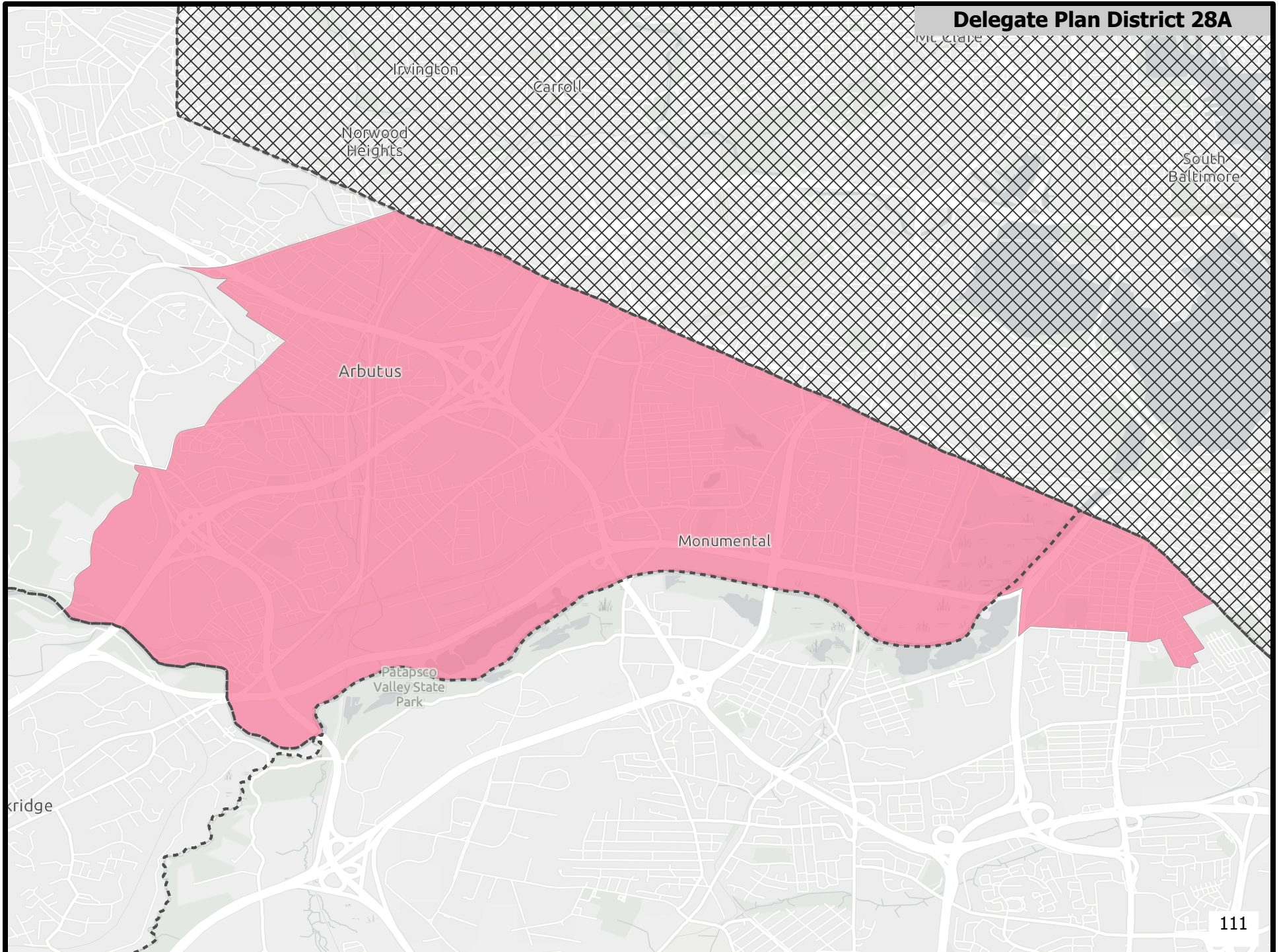
Delegate Plan District 27B



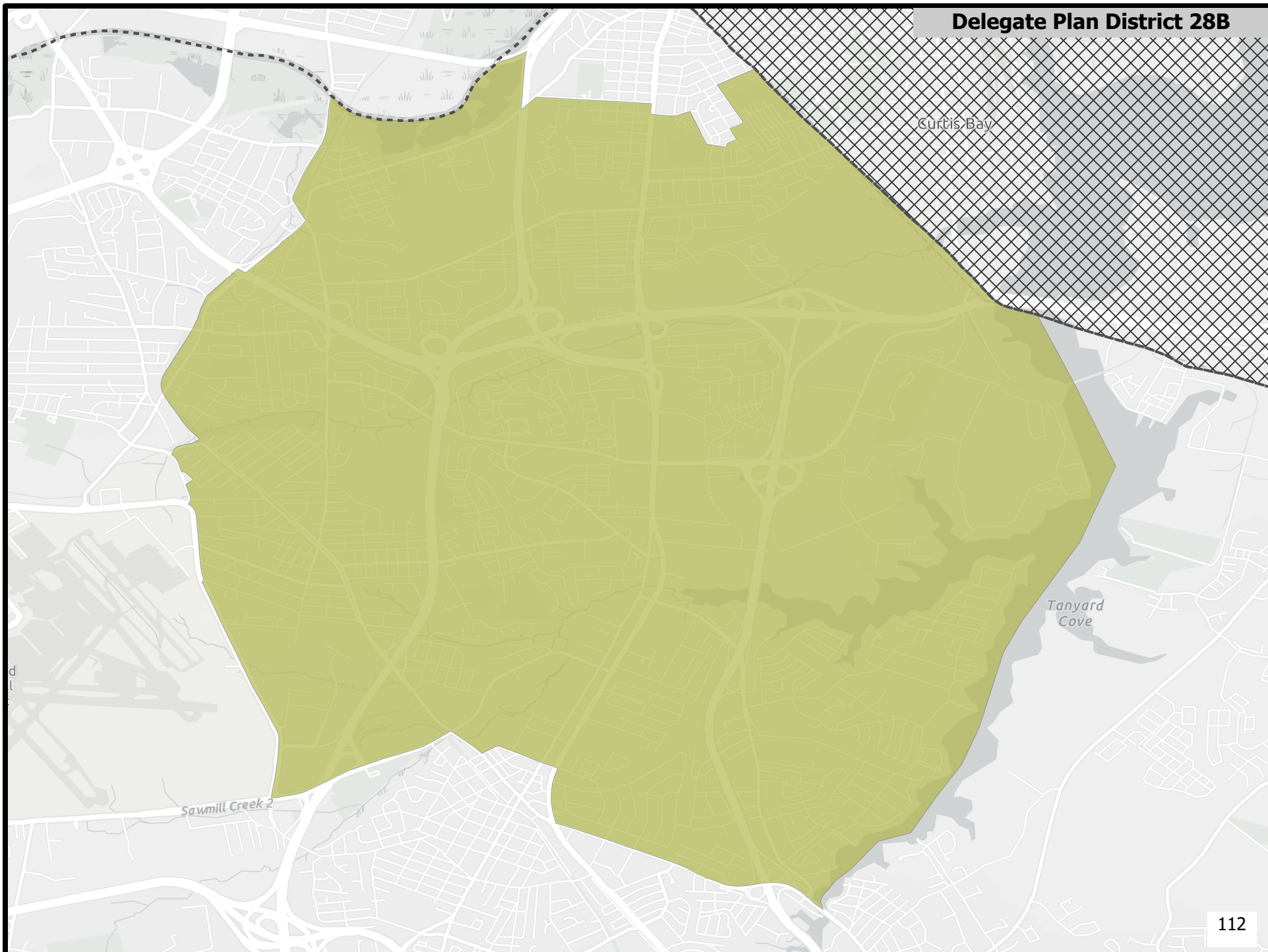
Delegate Plan District 27C



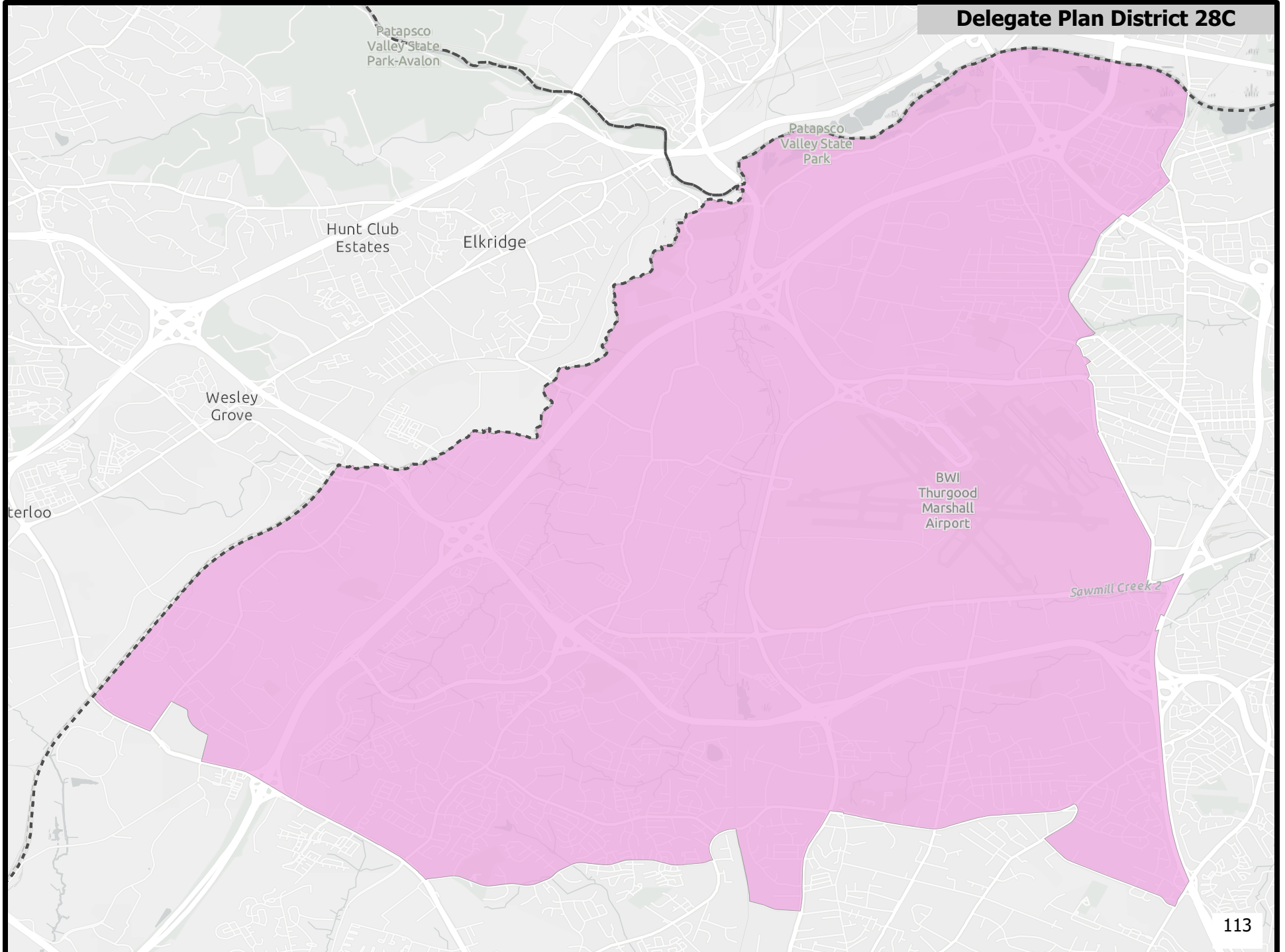
Delegate Plan District 28A

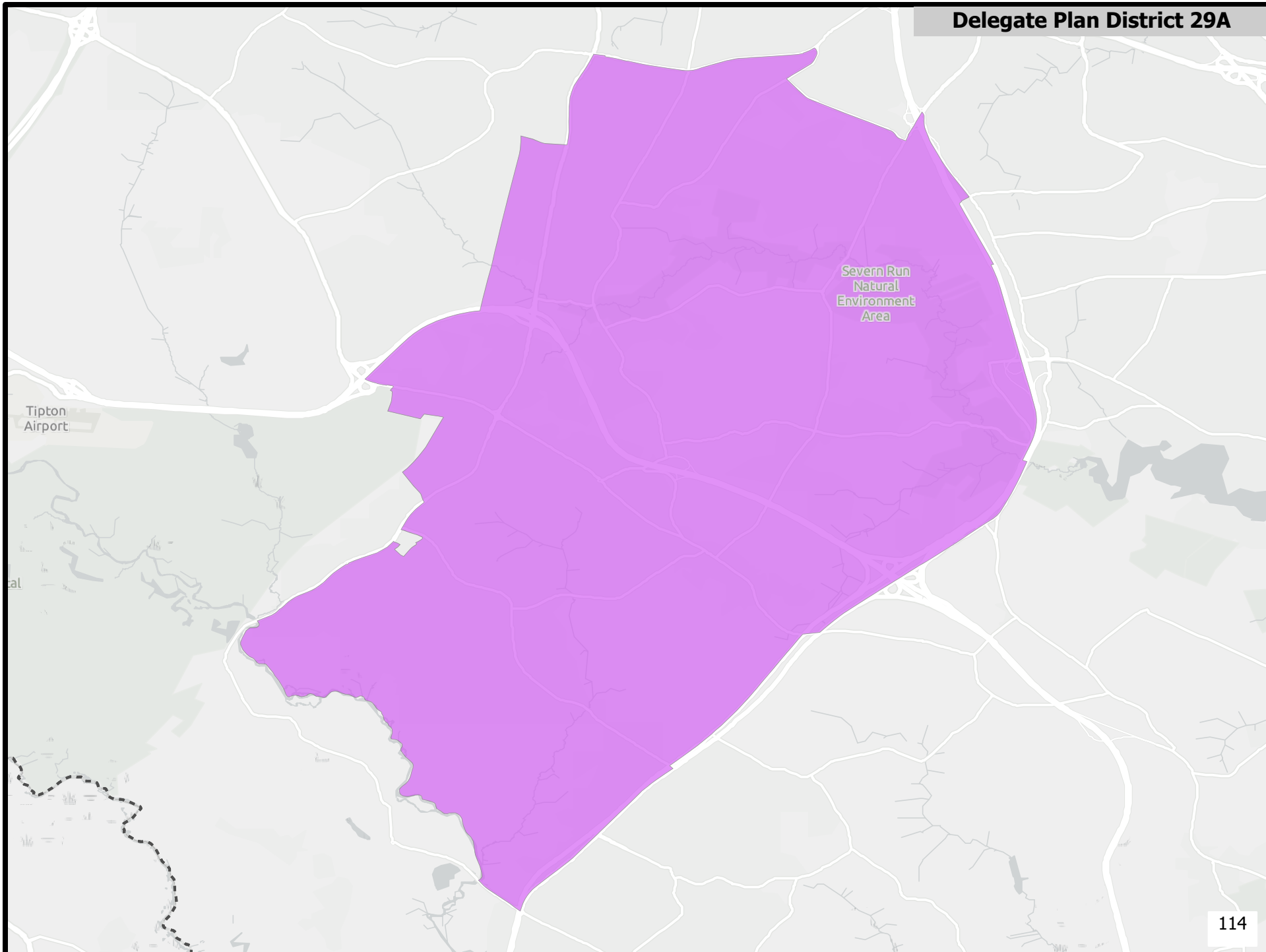


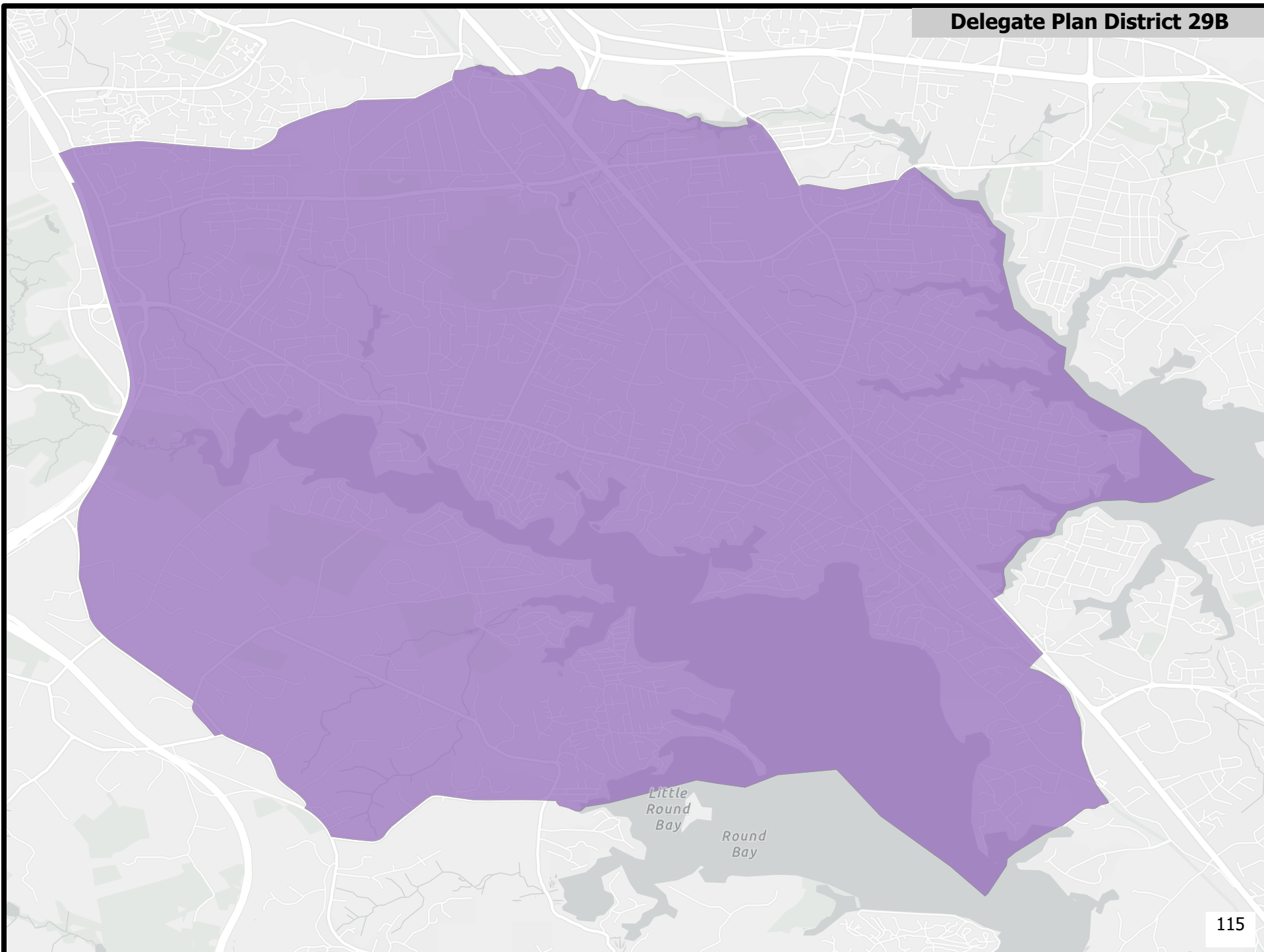
Delegate Plan District 28B



Delegate Plan District 28C

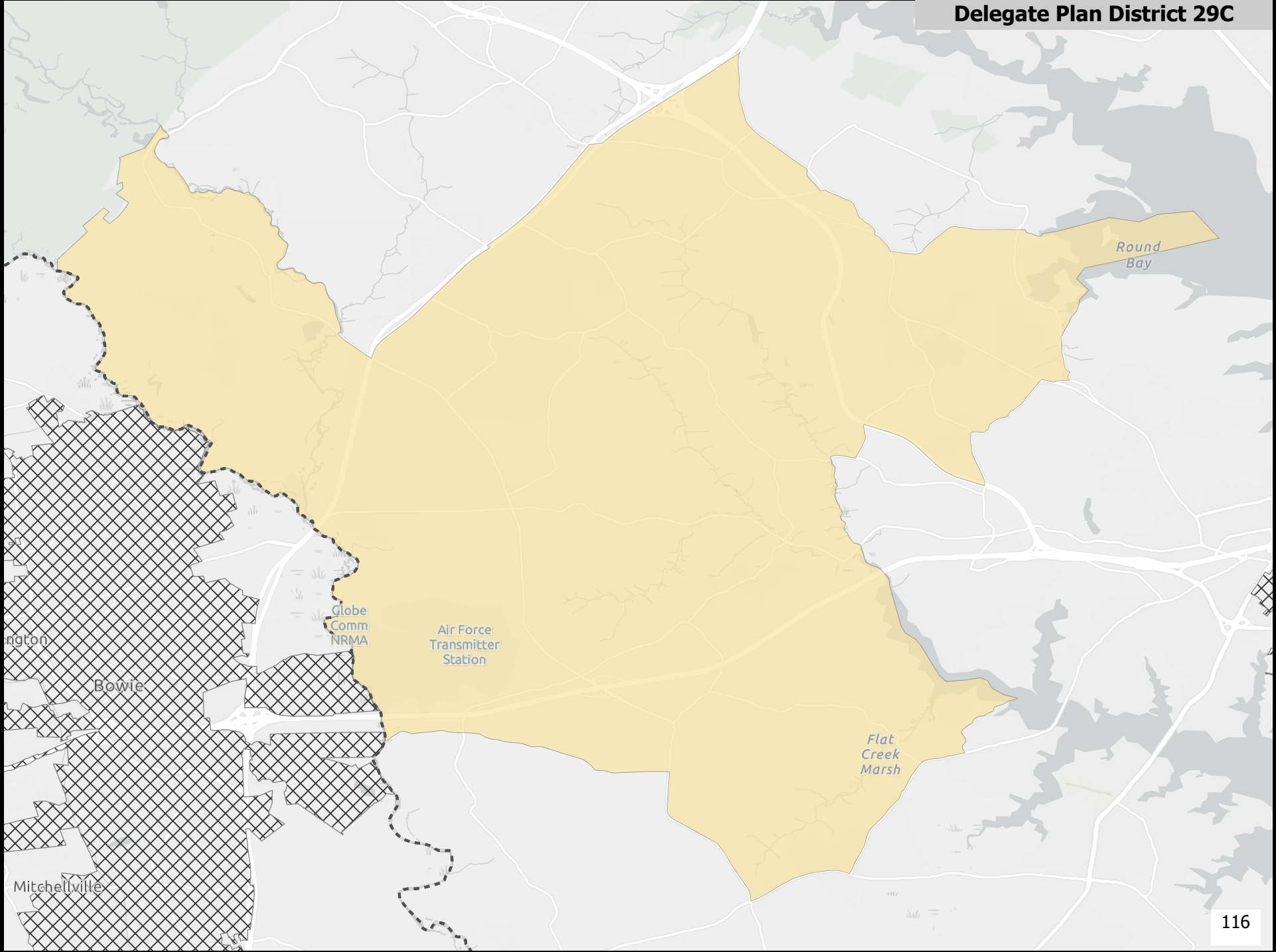




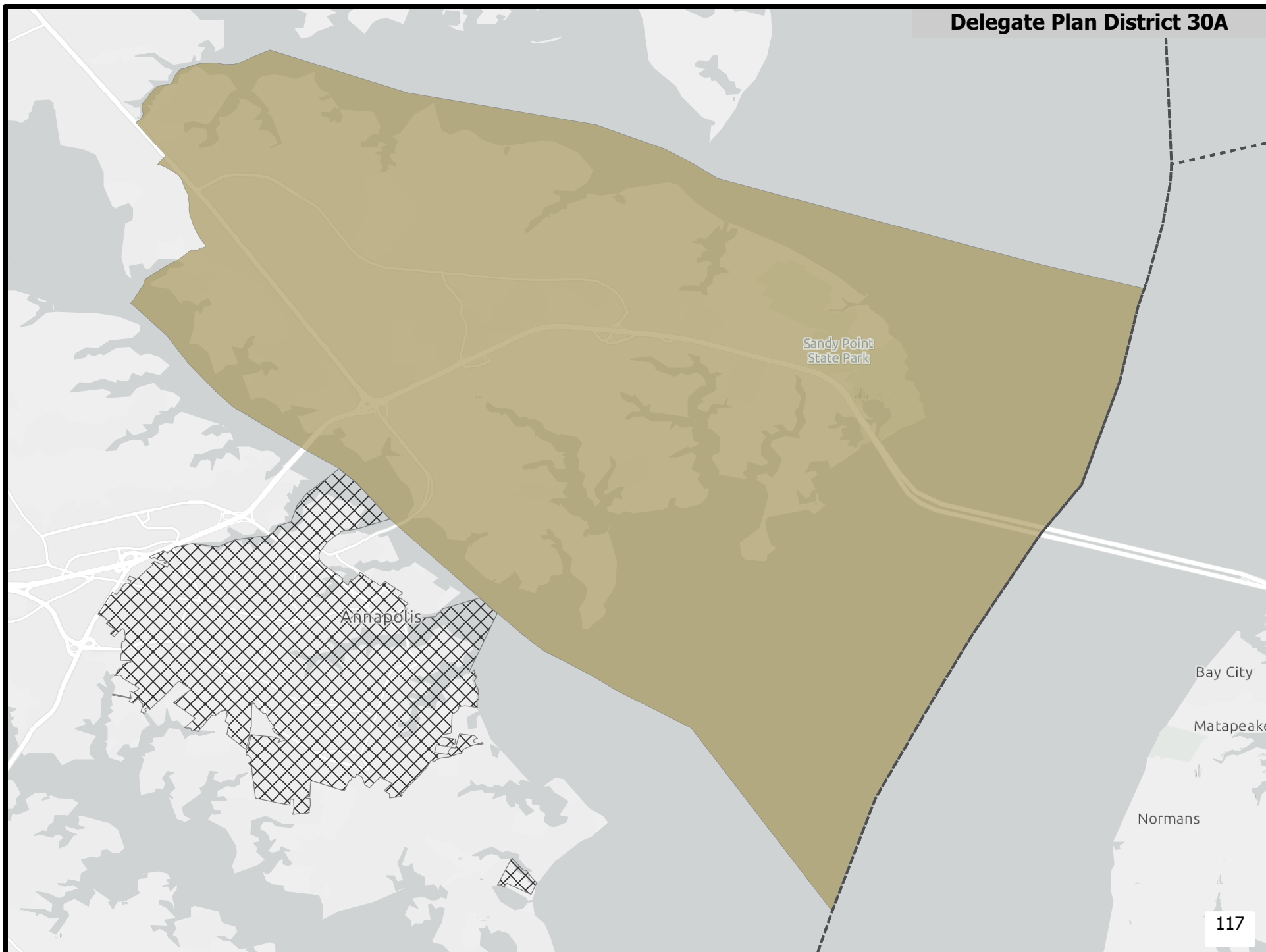


Little
Round
Bay

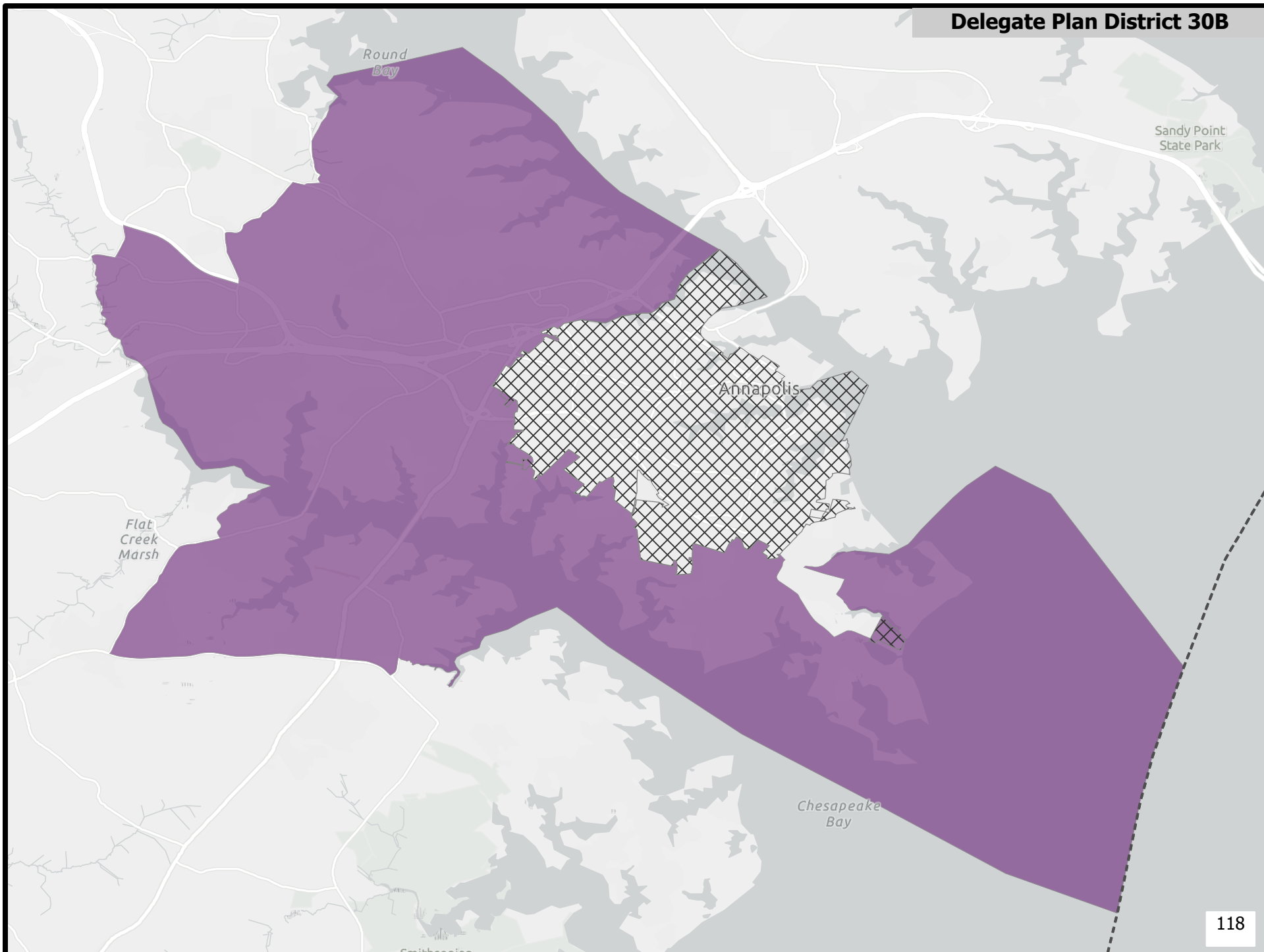
Round
Bay

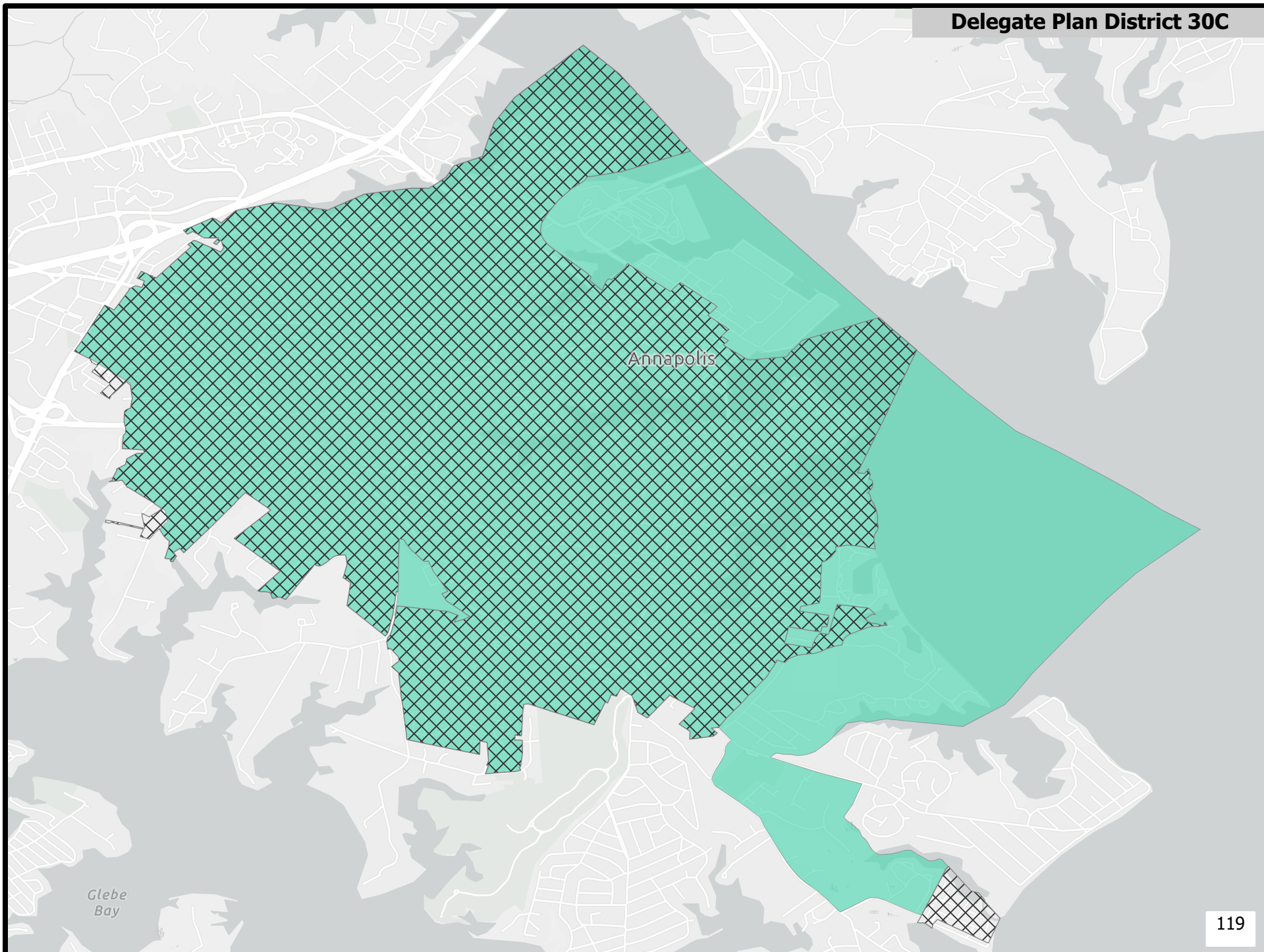


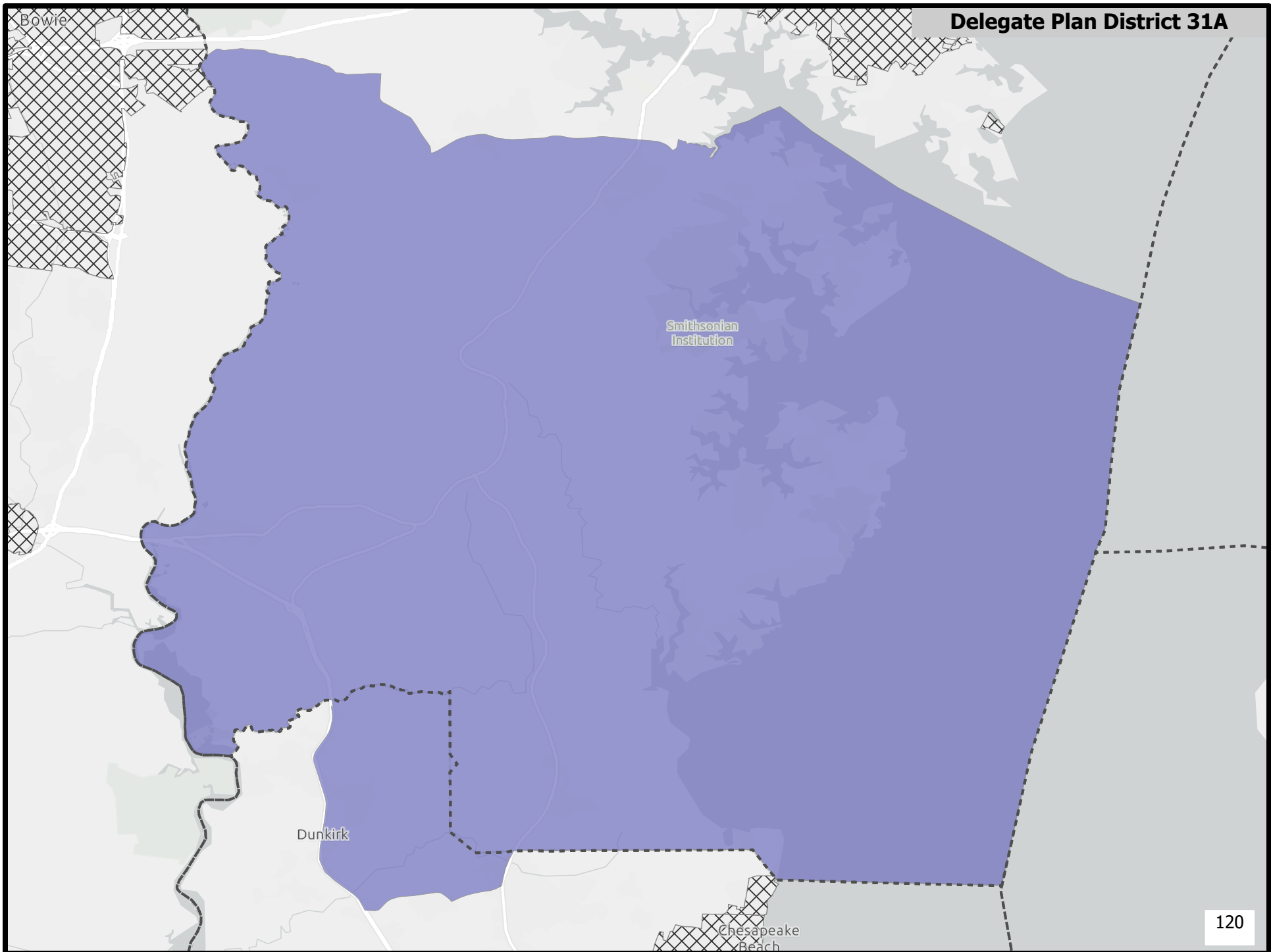
Delegate Plan District 30A



Delegate Plan District 30B







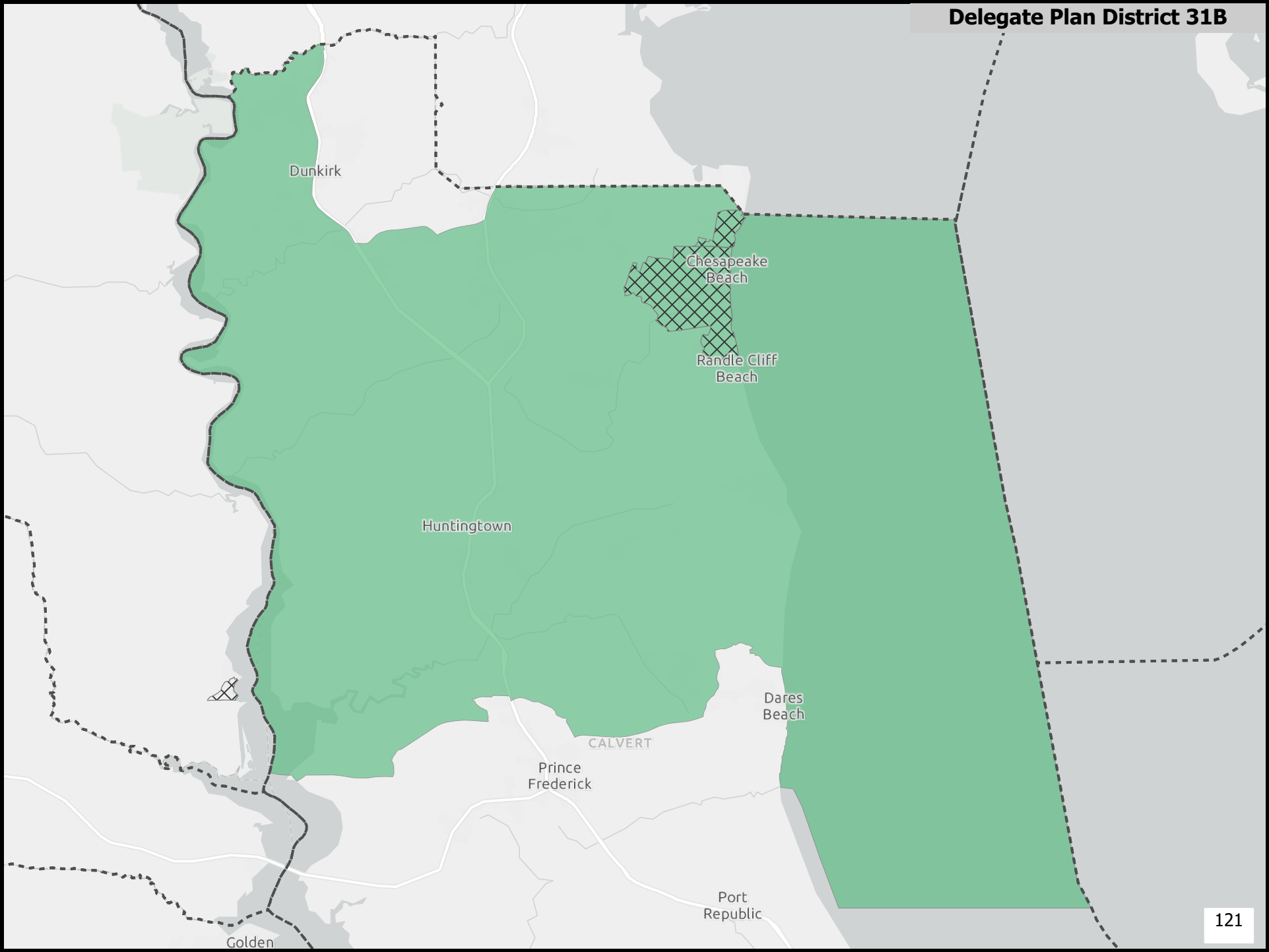
Delegate Plan District 31A

Smithsonian
Institution

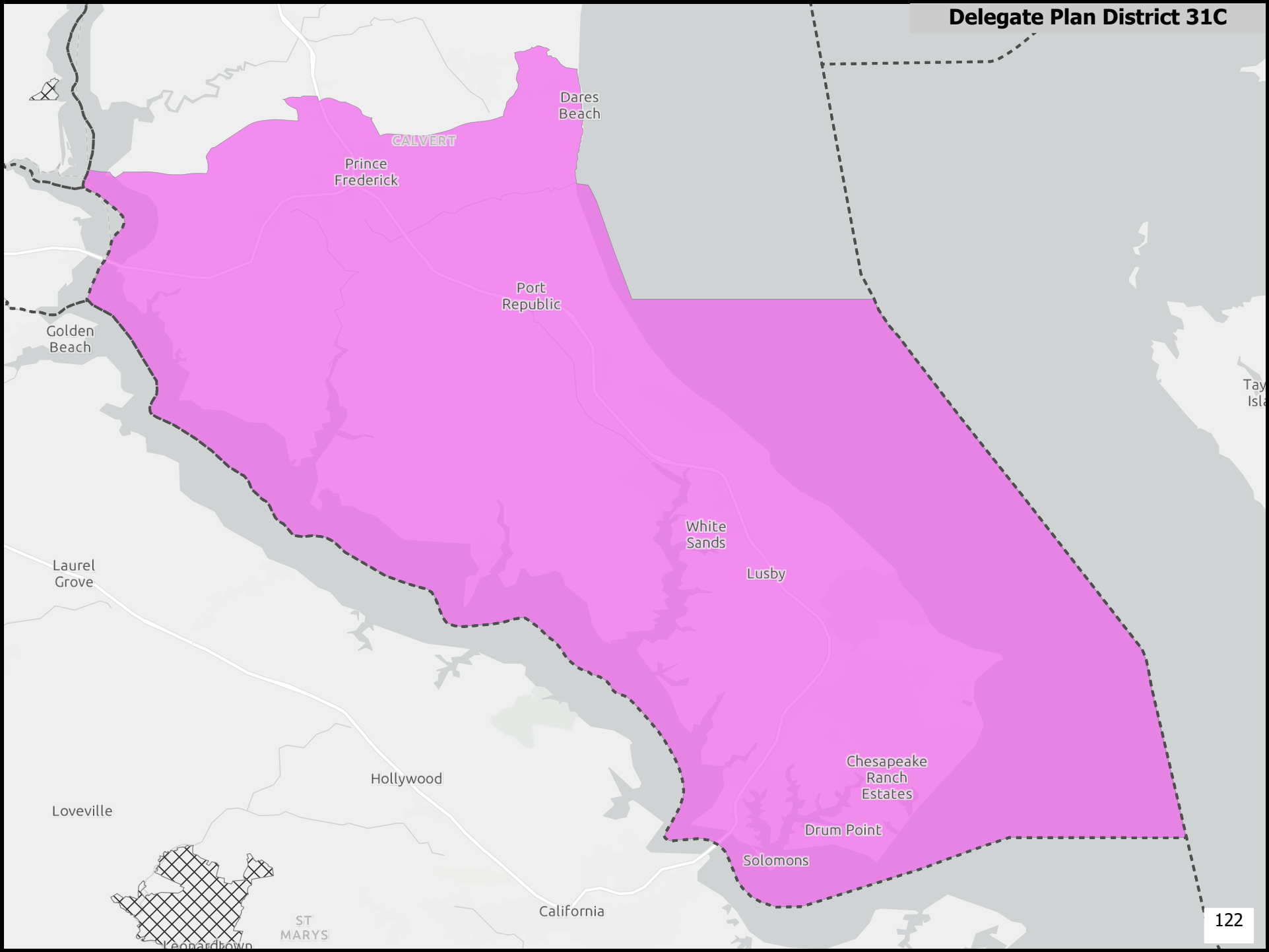
Dunkirk

Chesapeake
Beach

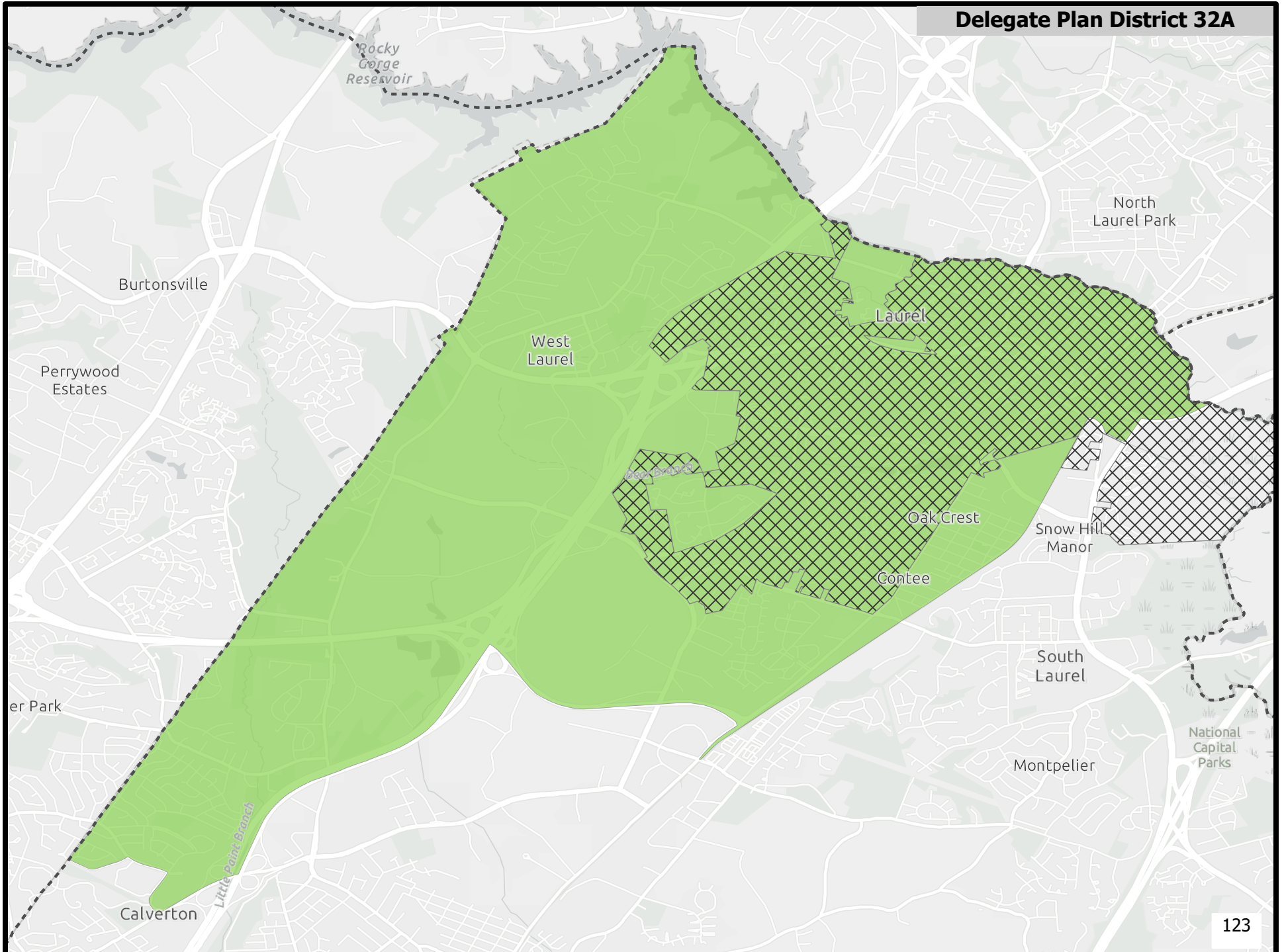
Delegate Plan District 31B

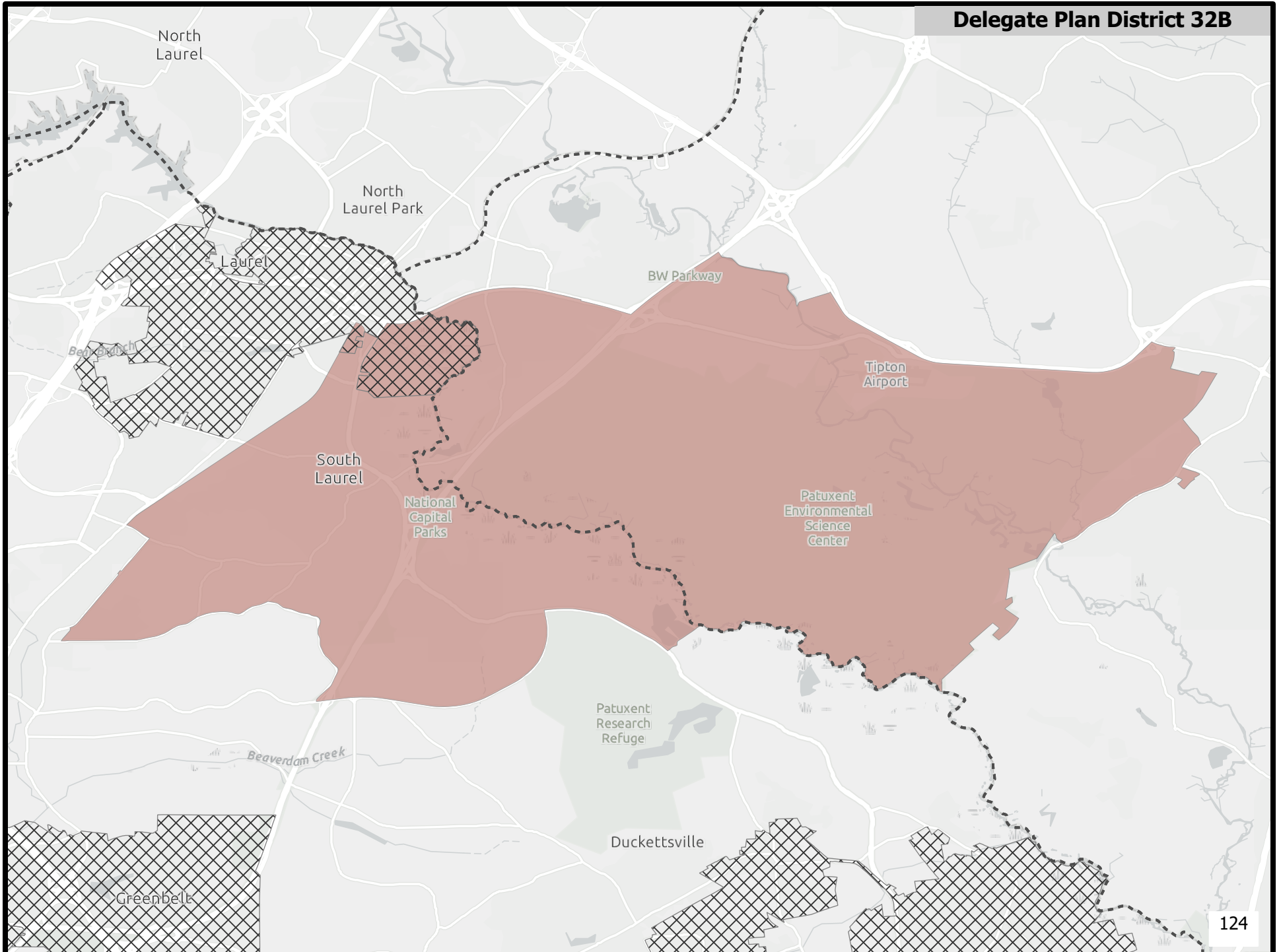


Delegate Plan District 31C

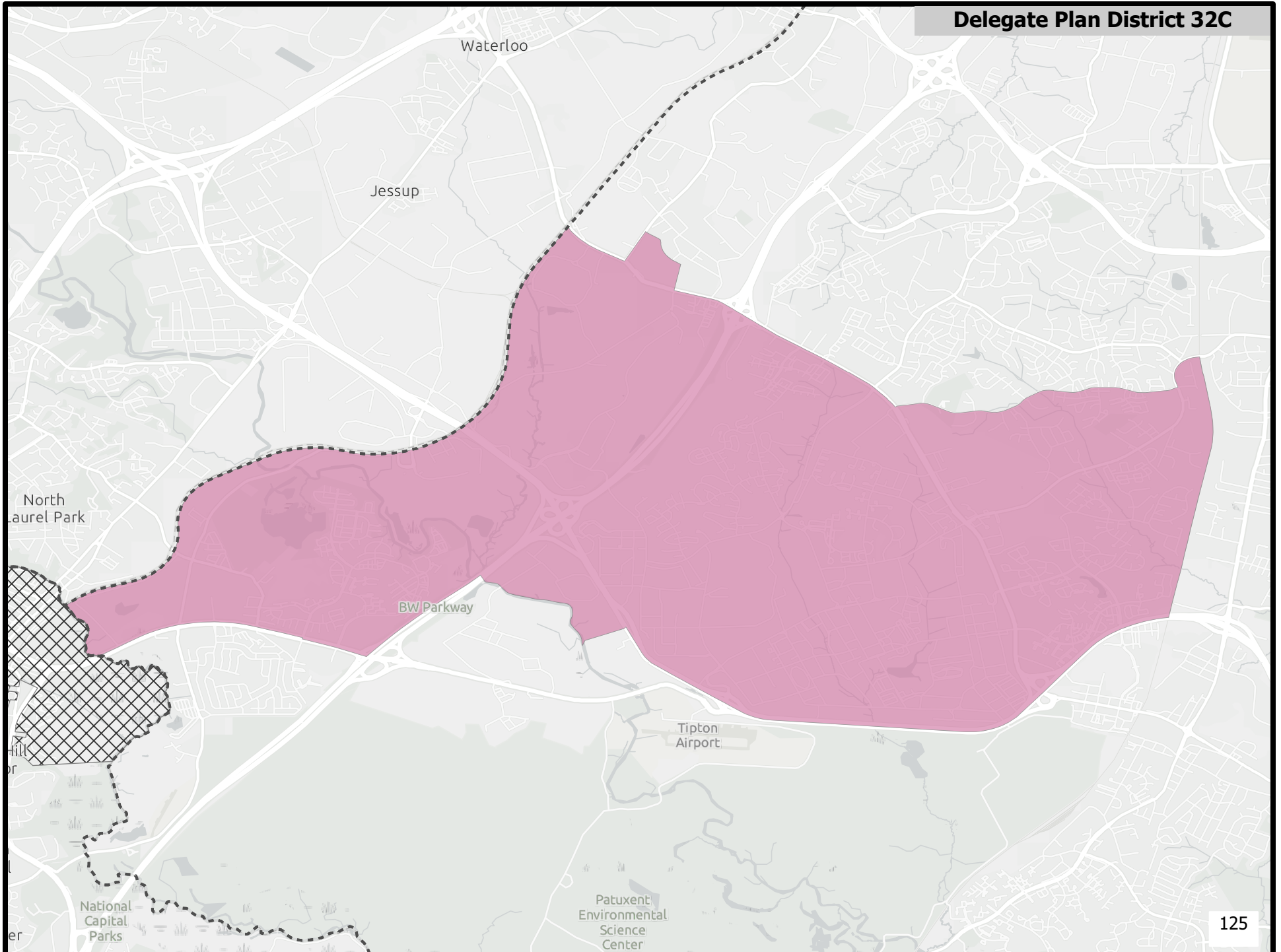


Delegate Plan District 32A

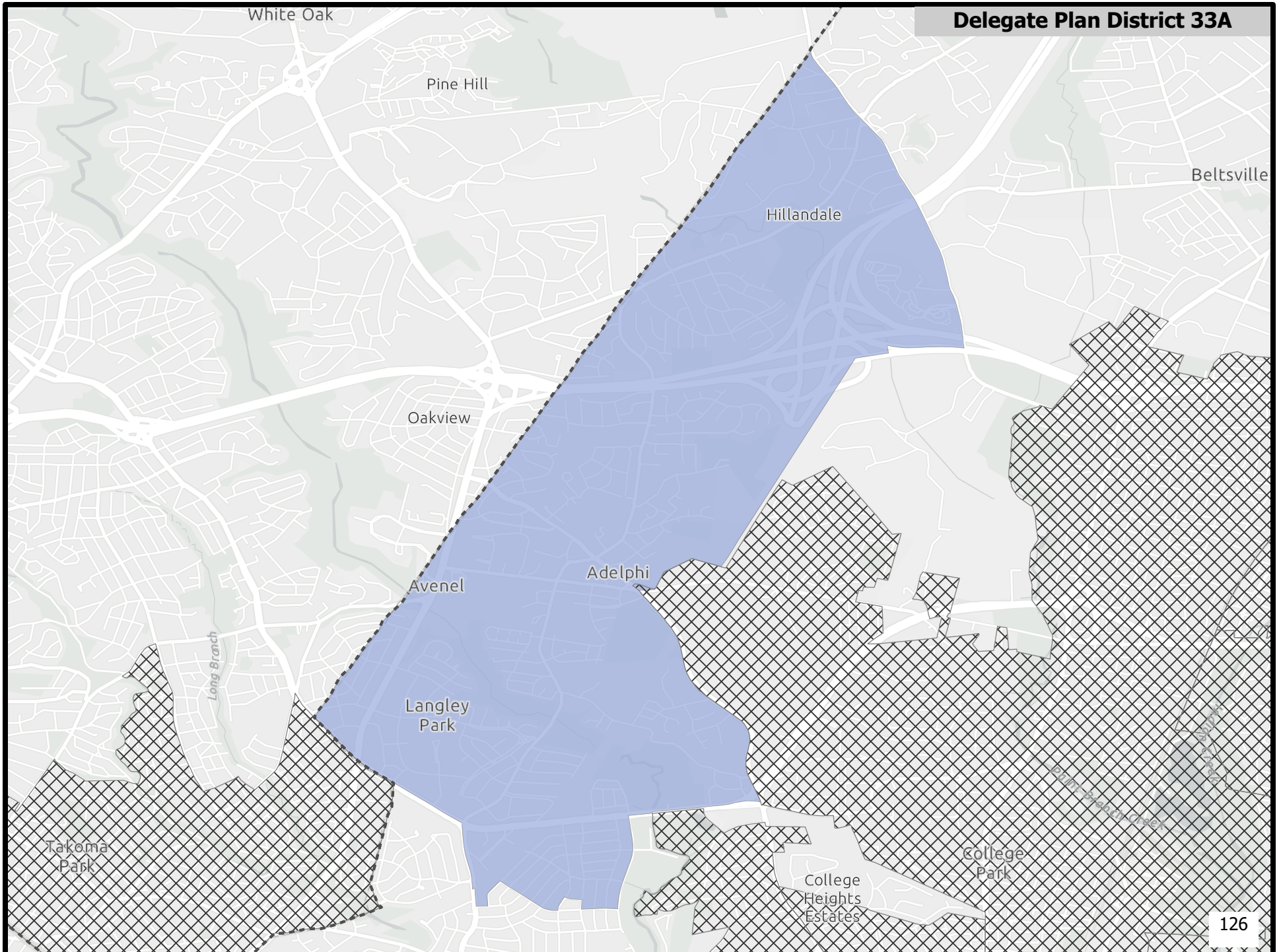


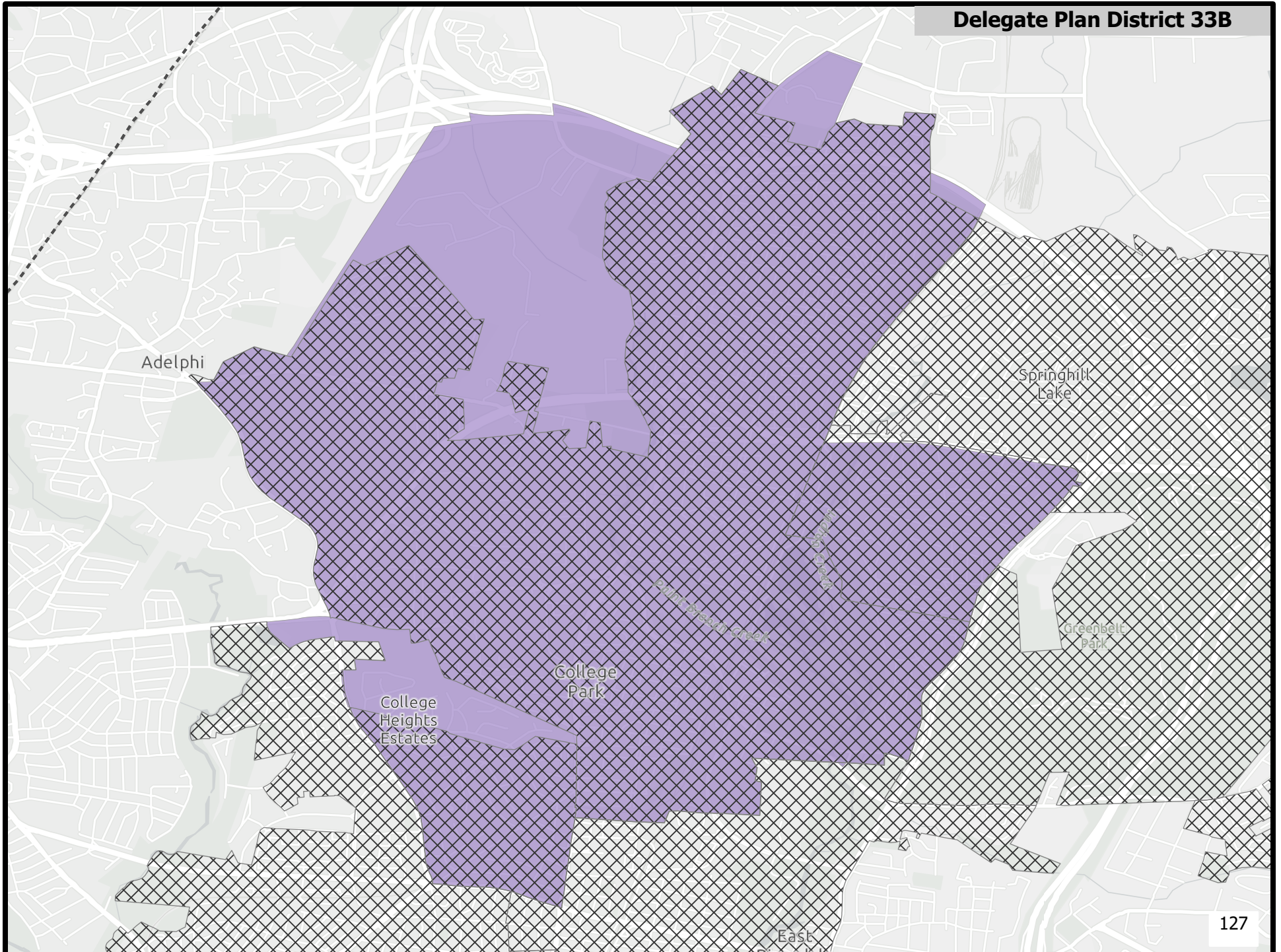


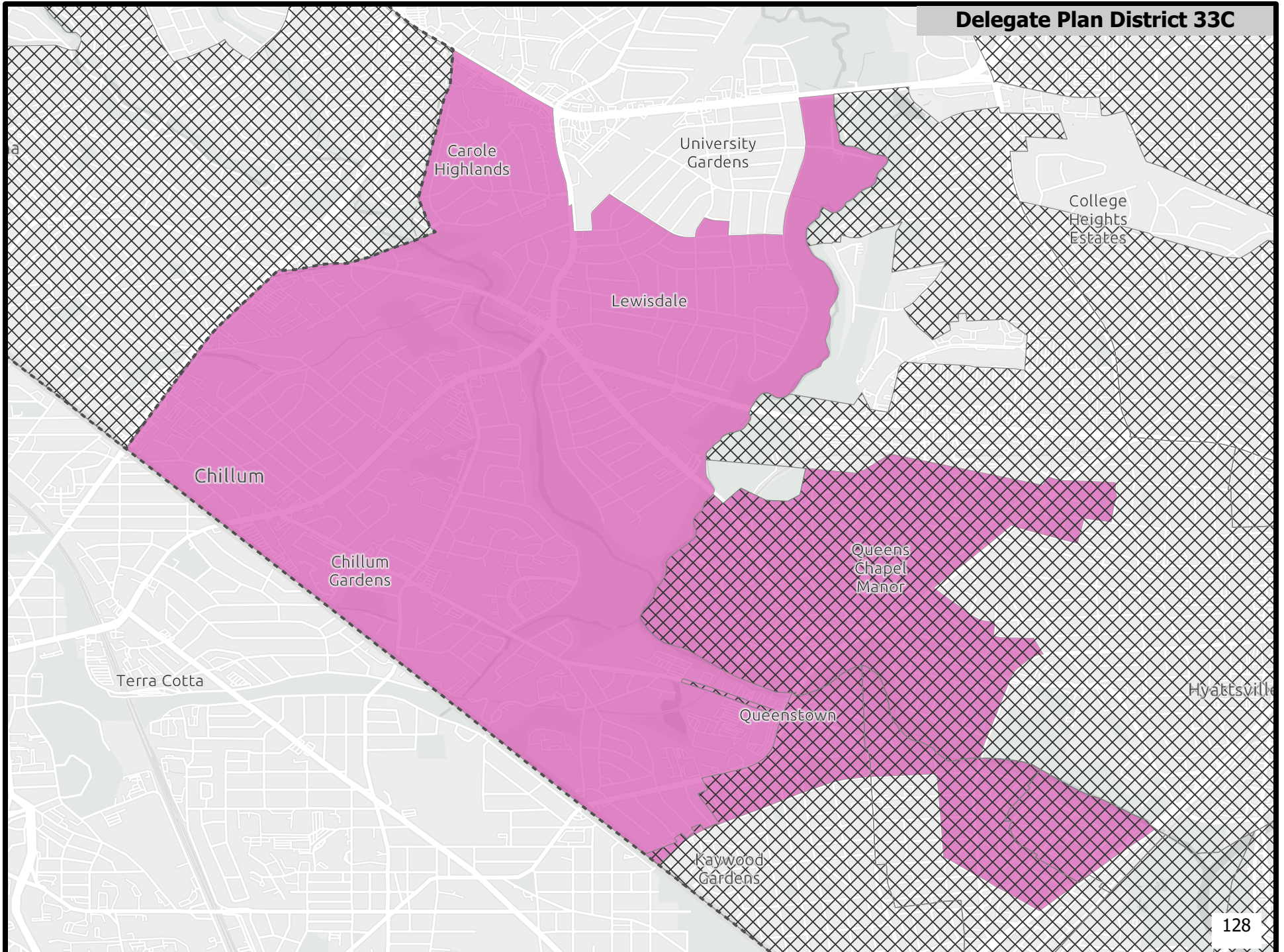
Delegate Plan District 32C



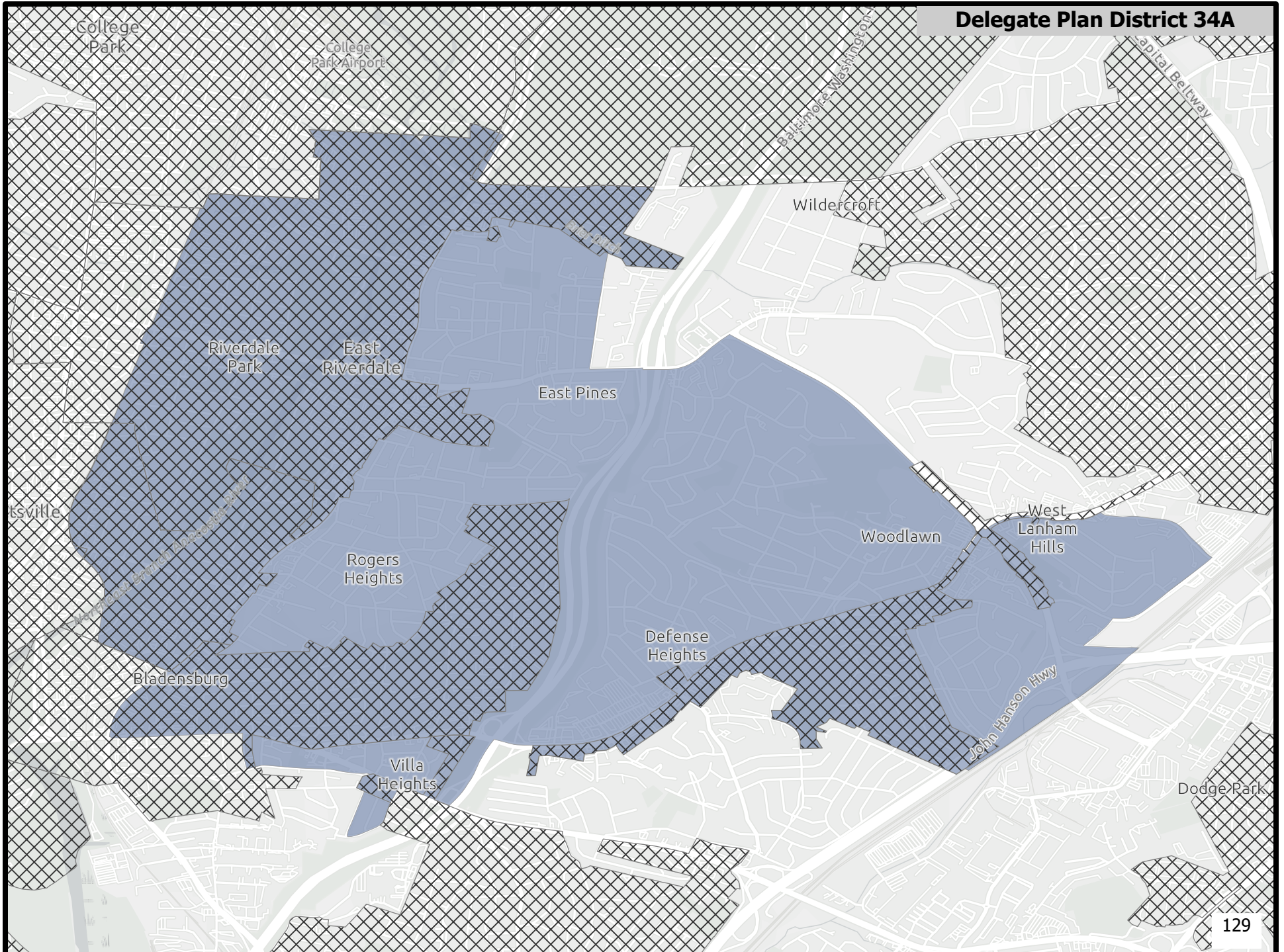
Delegate Plan District 33A



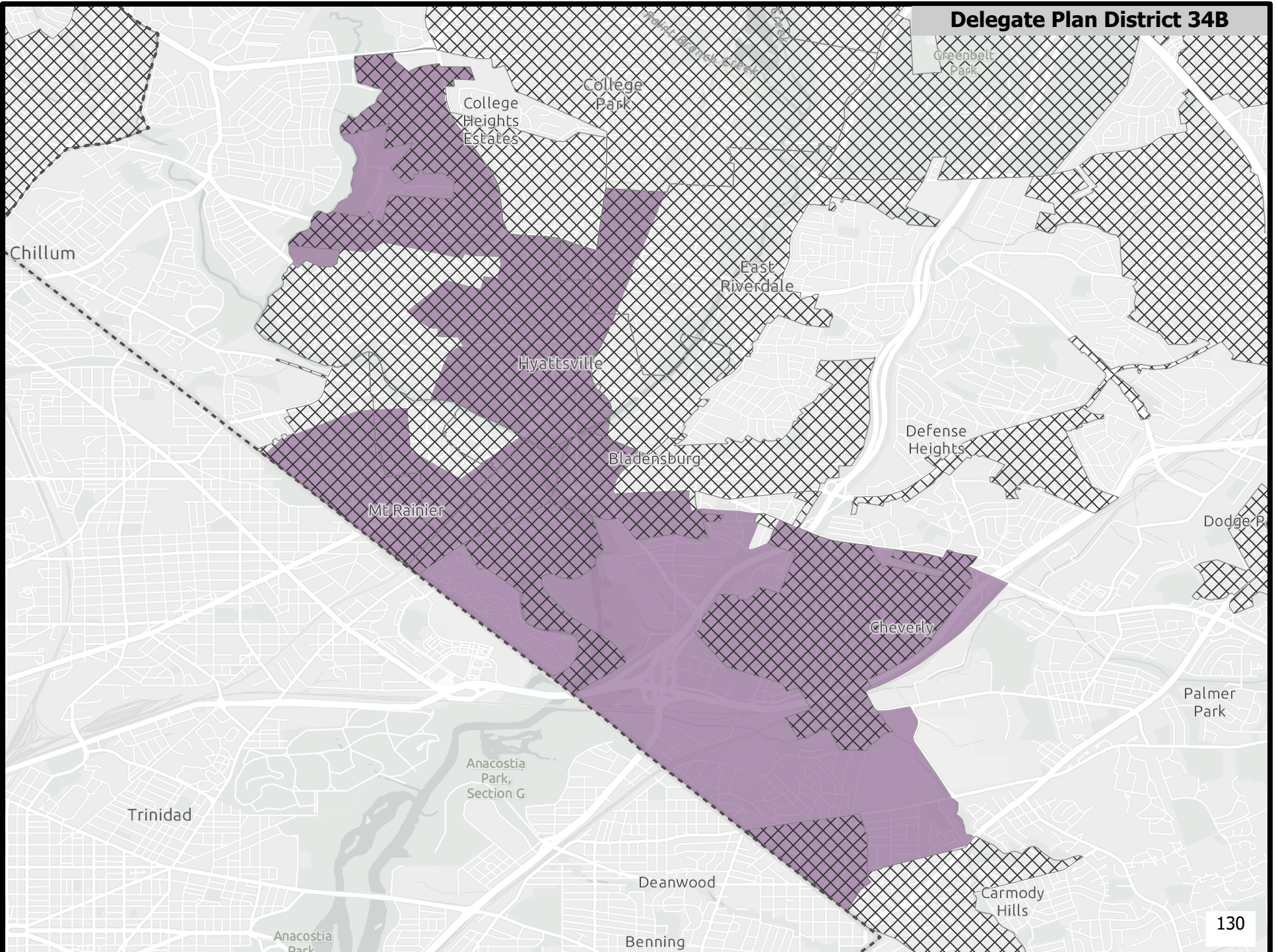




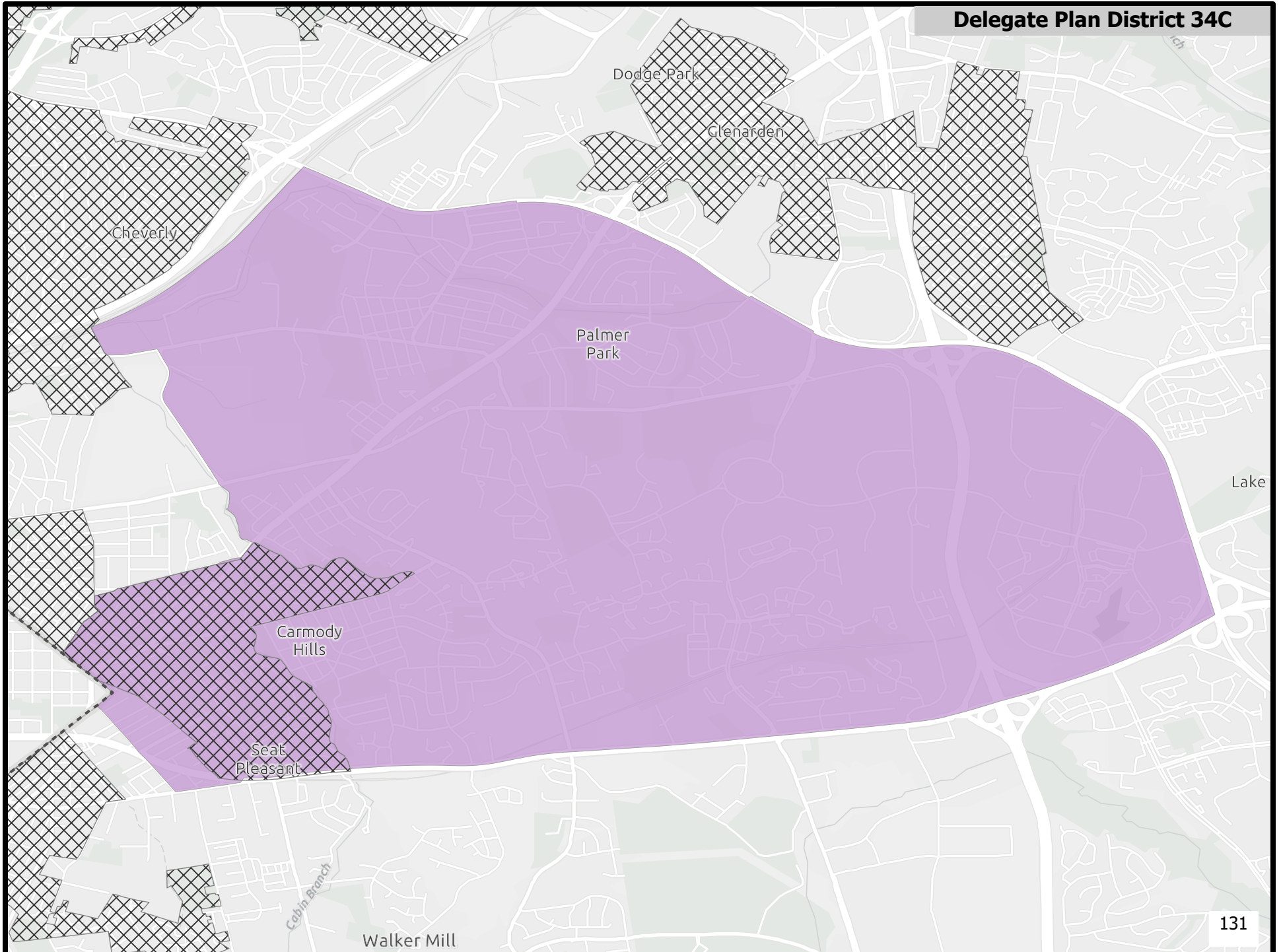
Delegate Plan District 34A



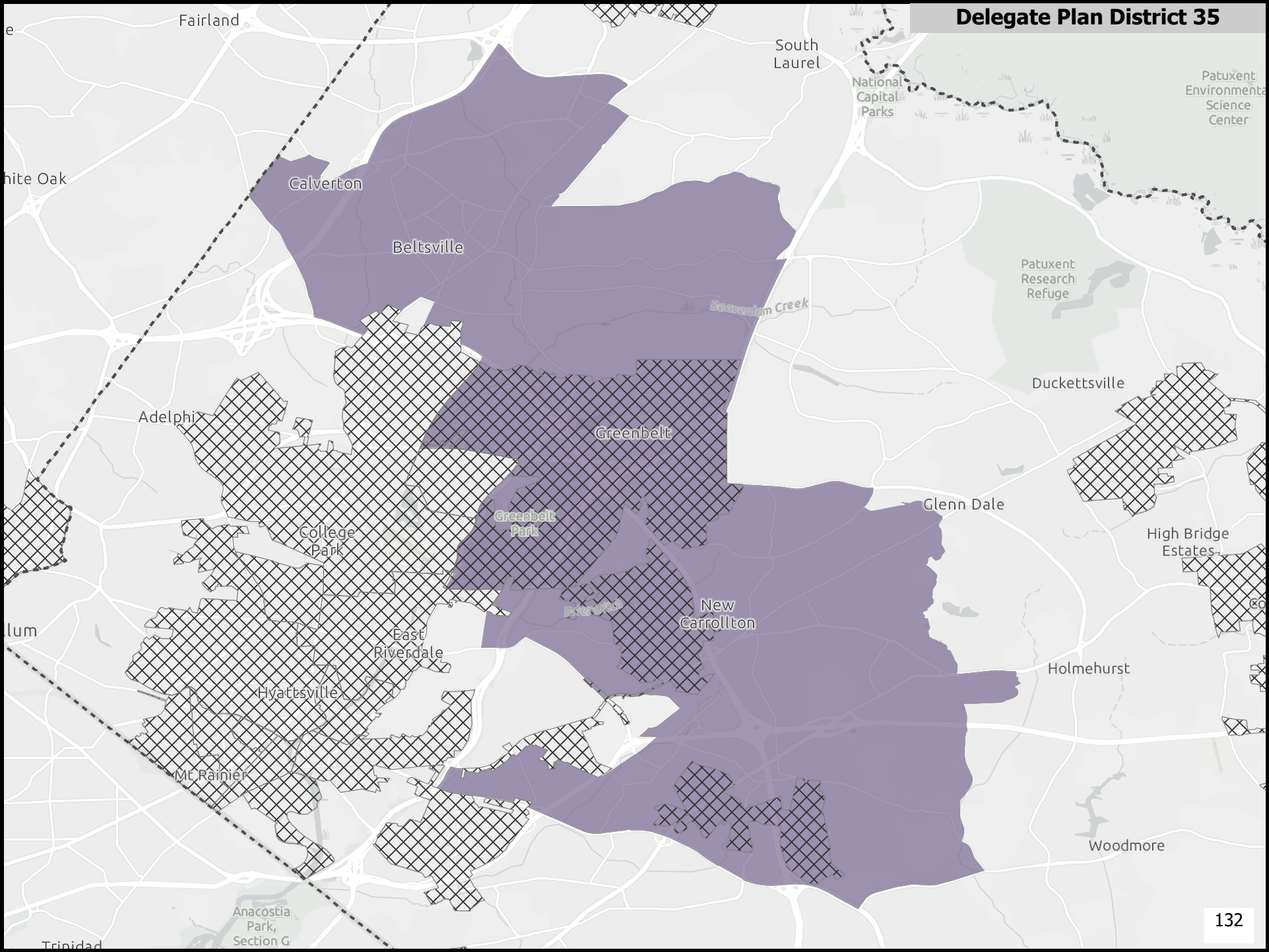
Delegate Plan District 34B

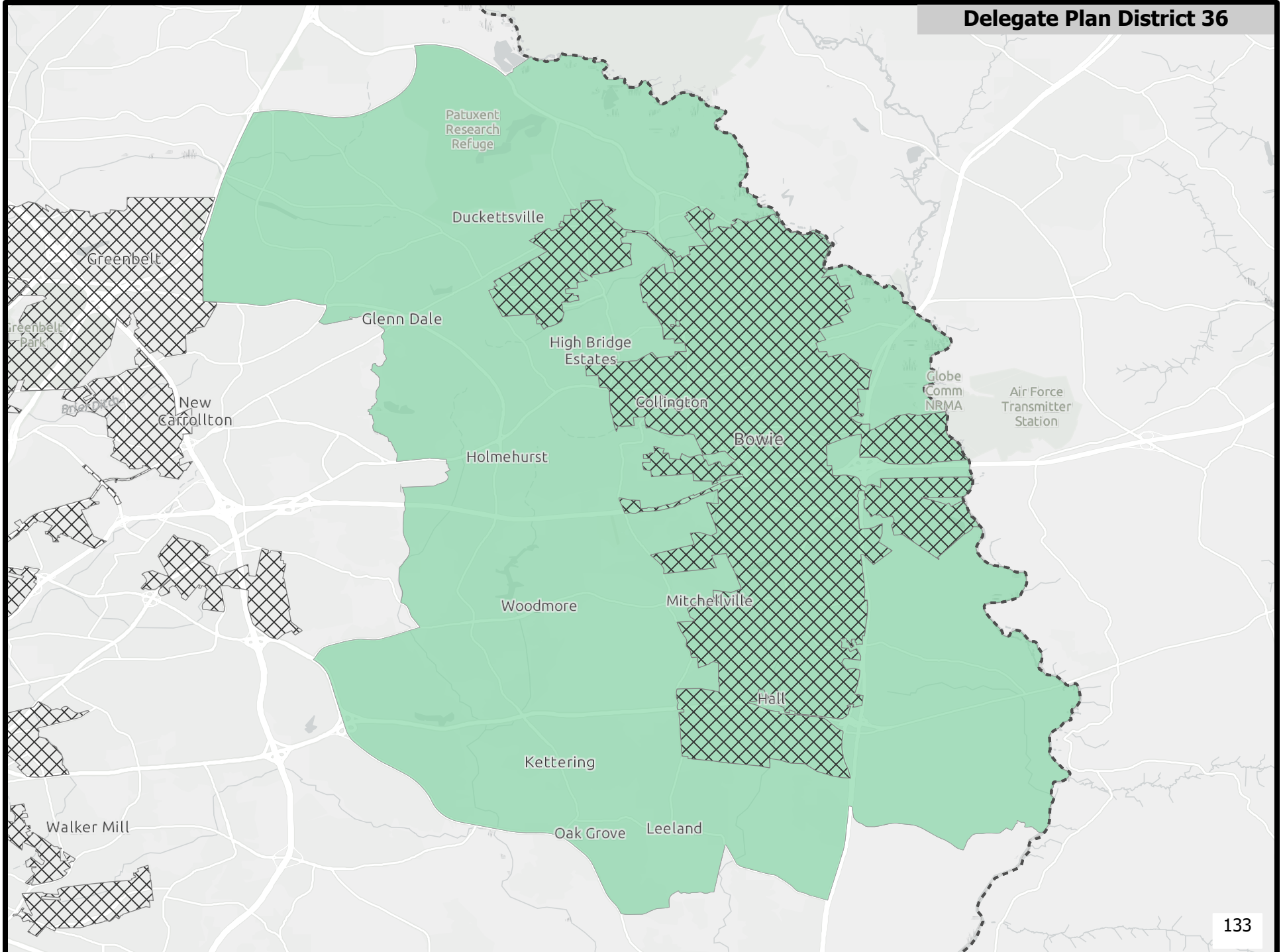


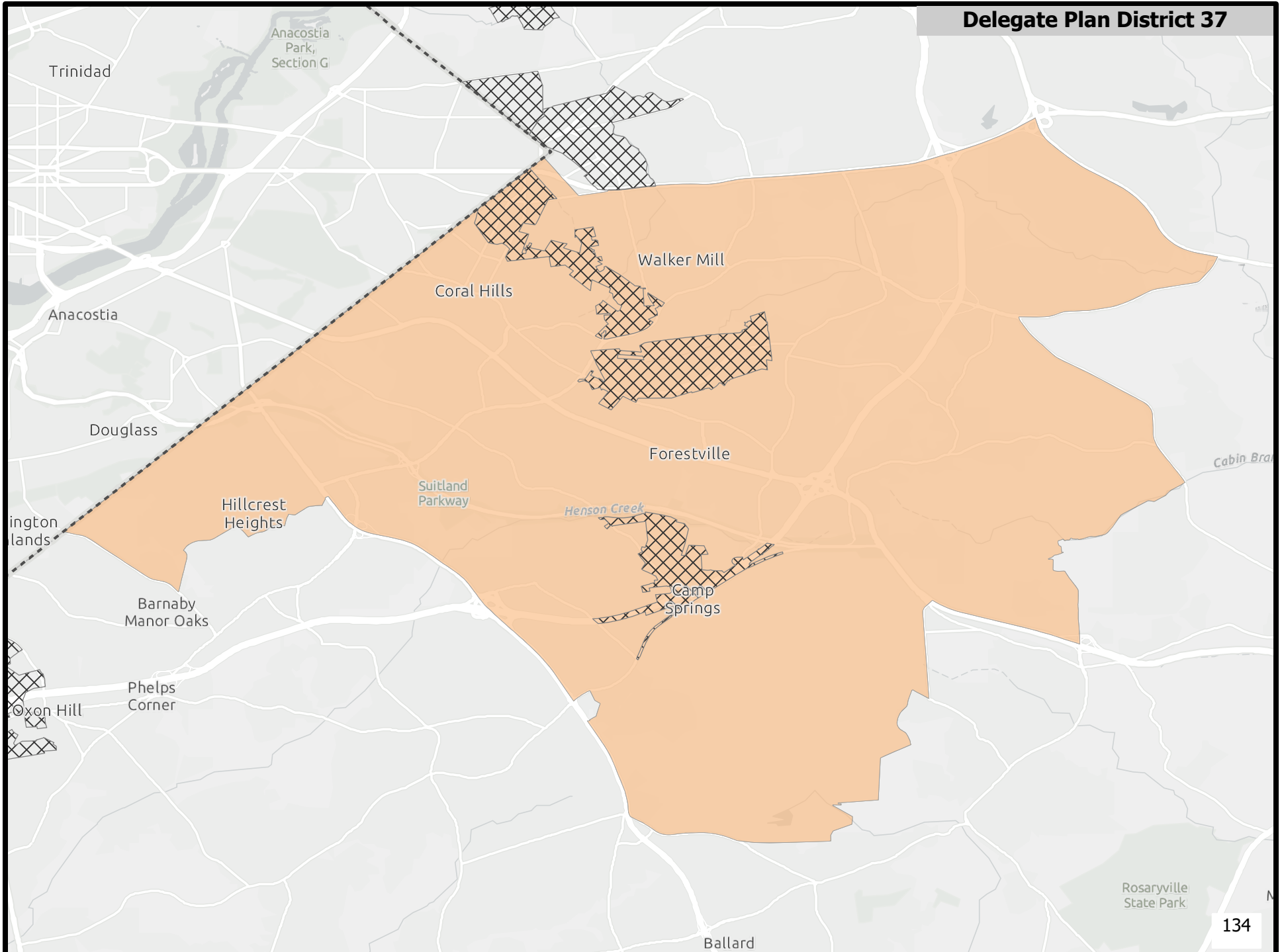
Delegate Plan District 34C



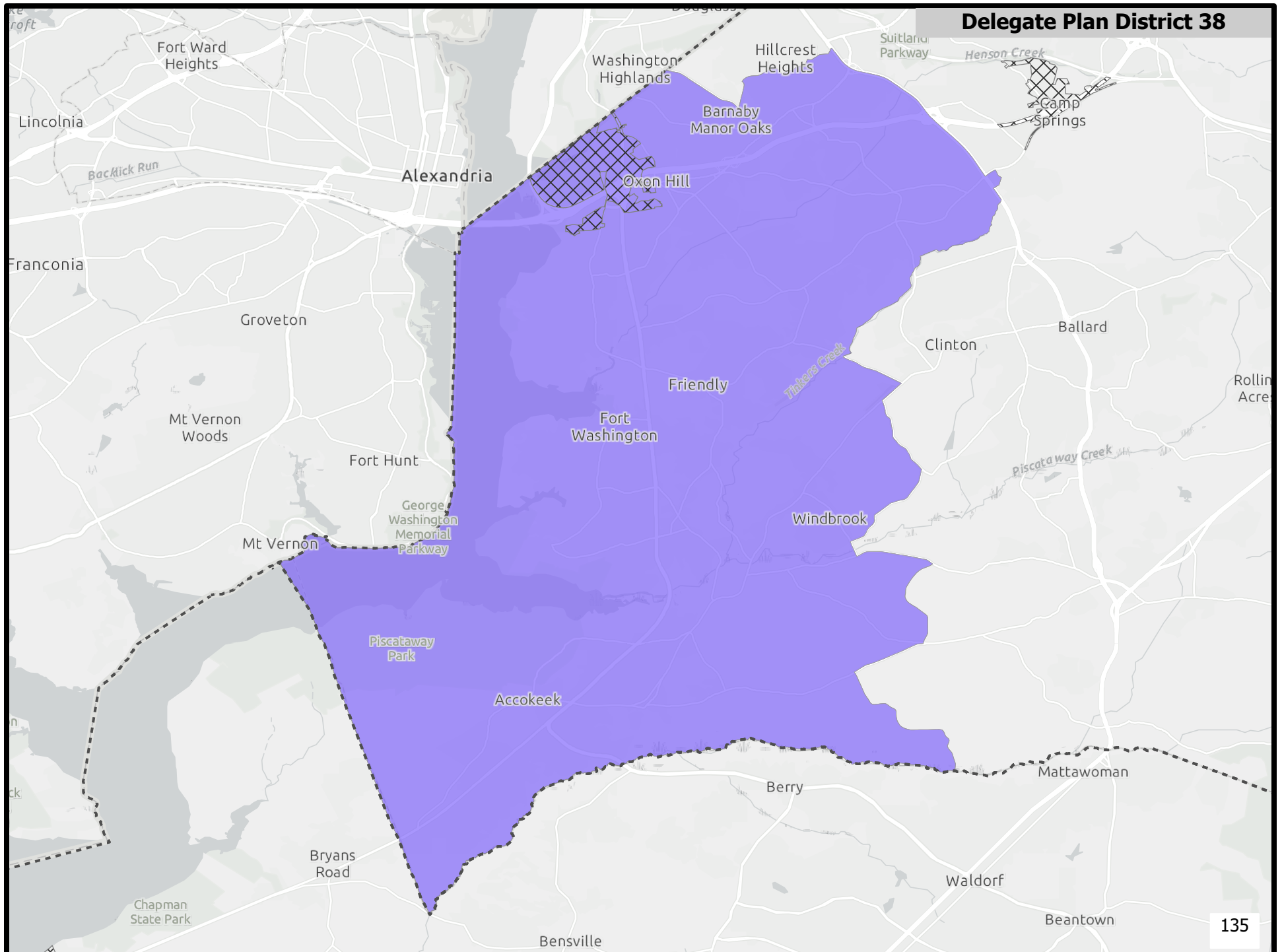
Delegate Plan District 35

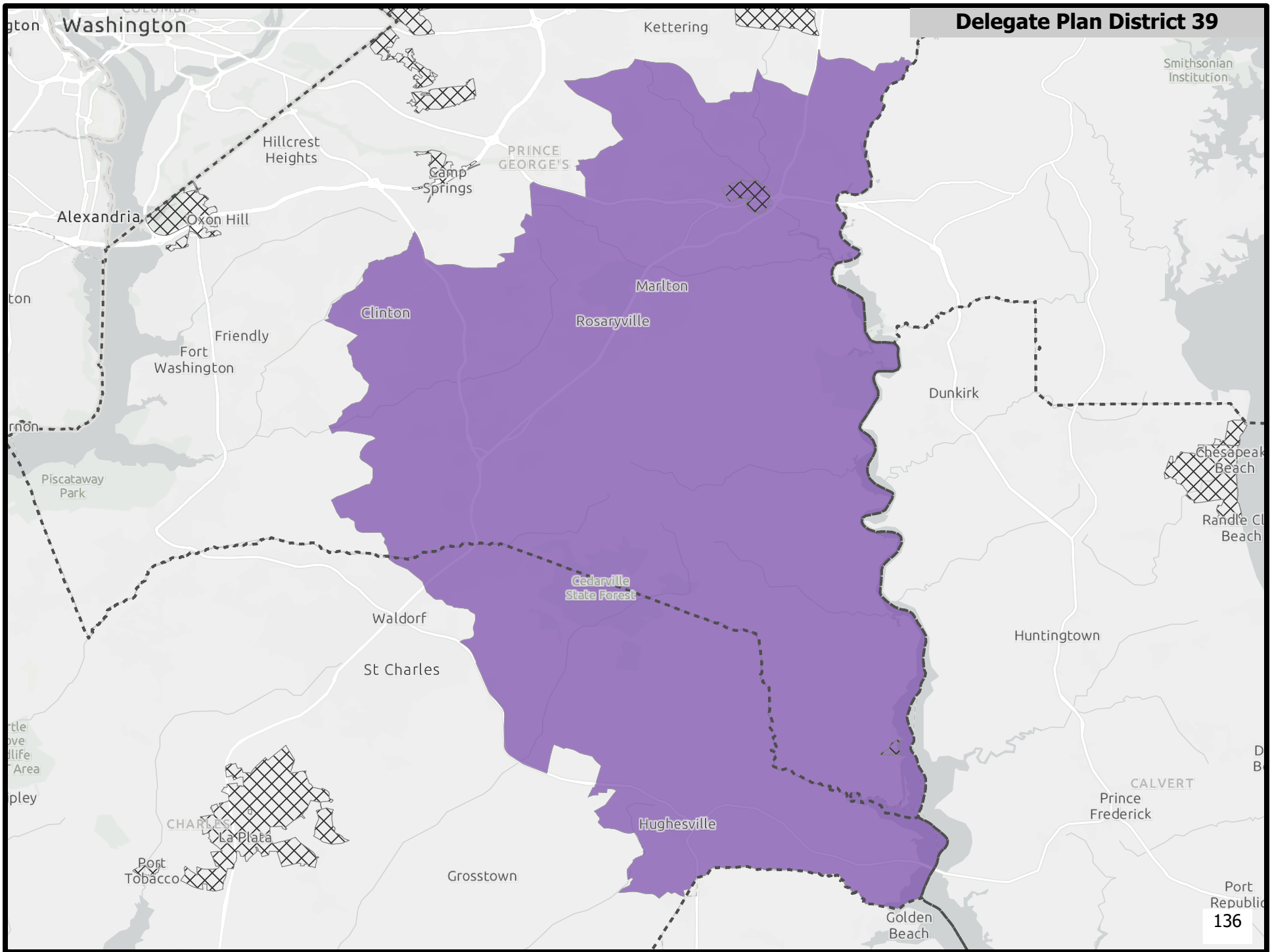




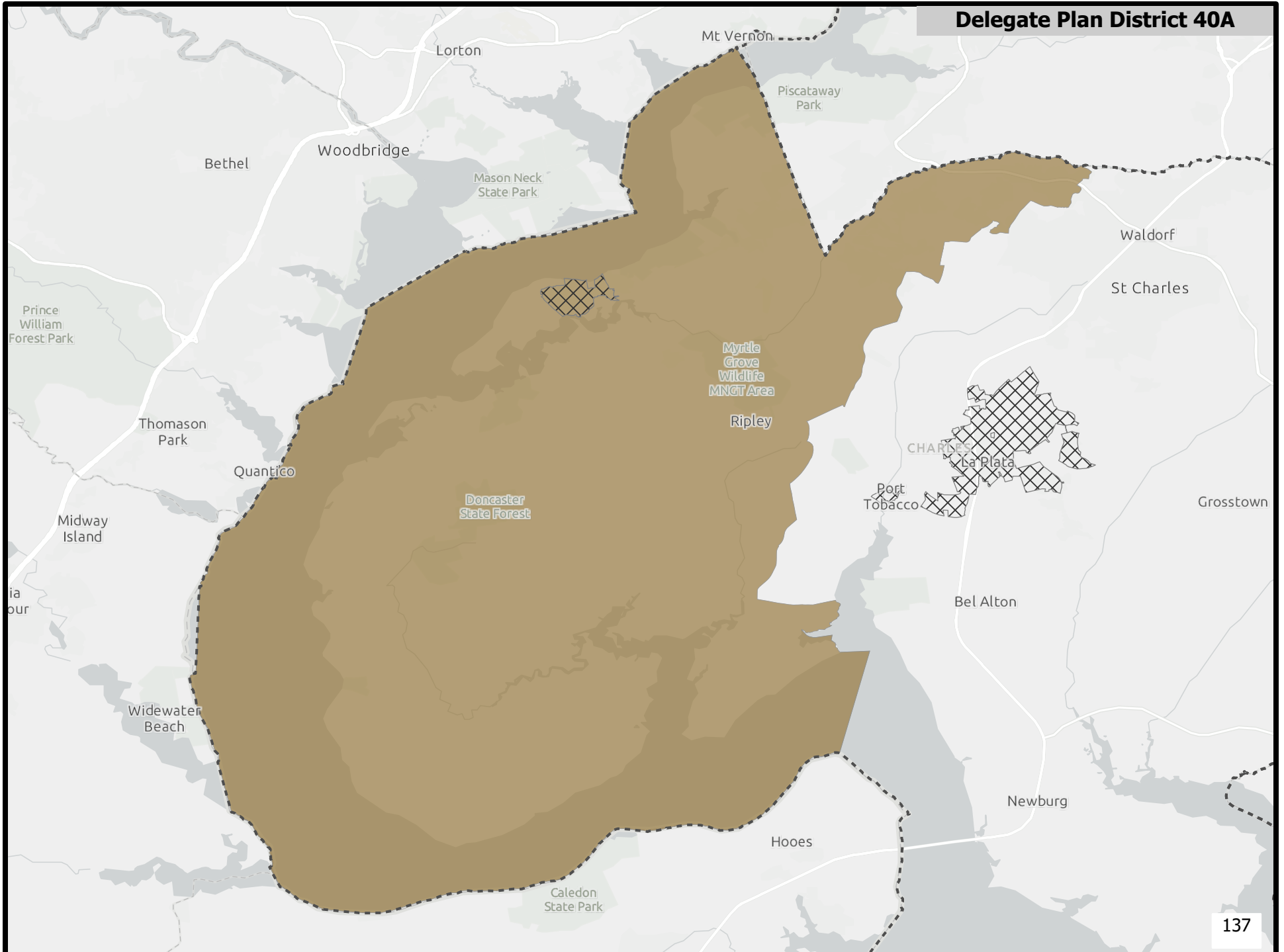


Delegate Plan District 38

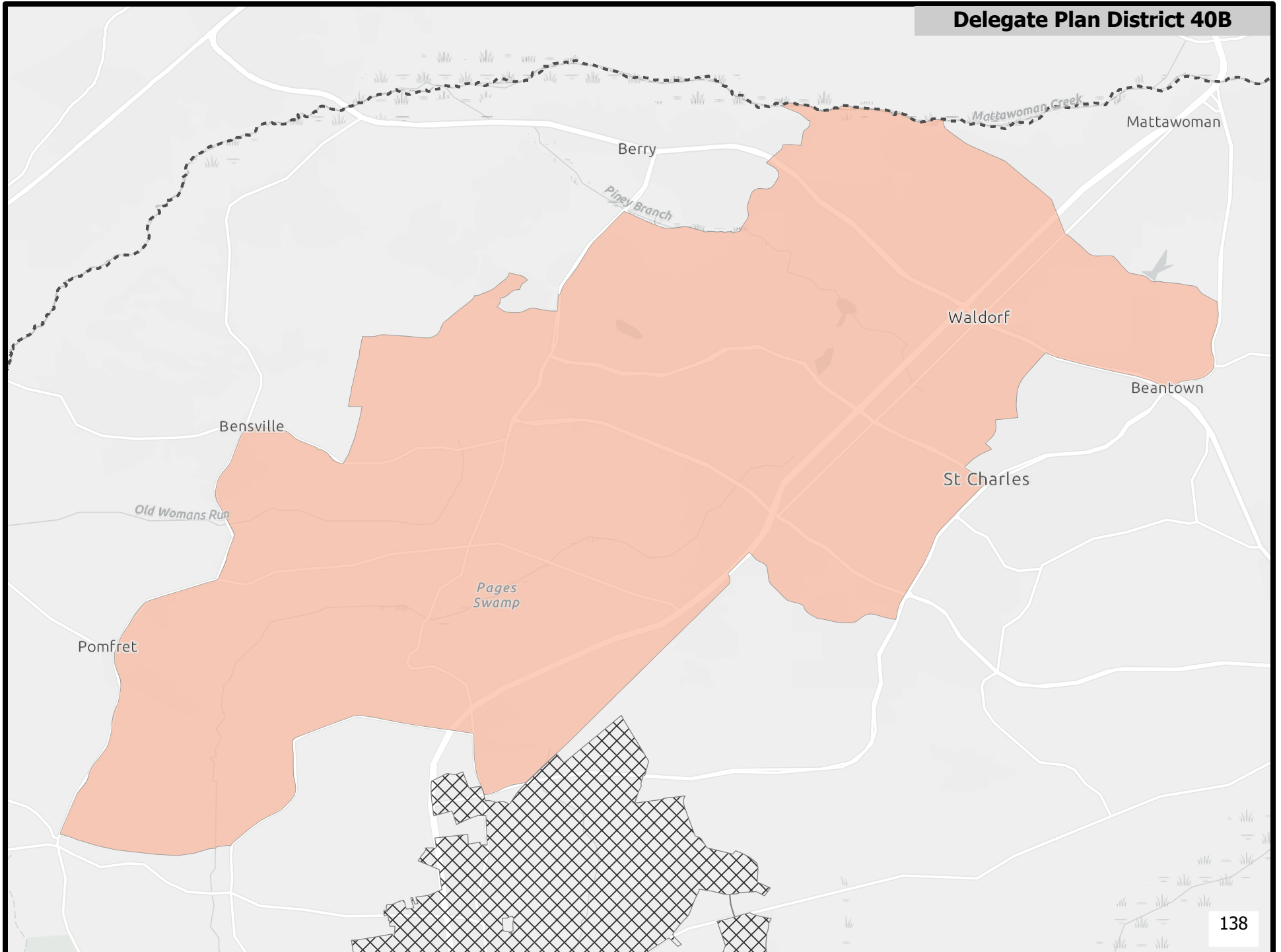




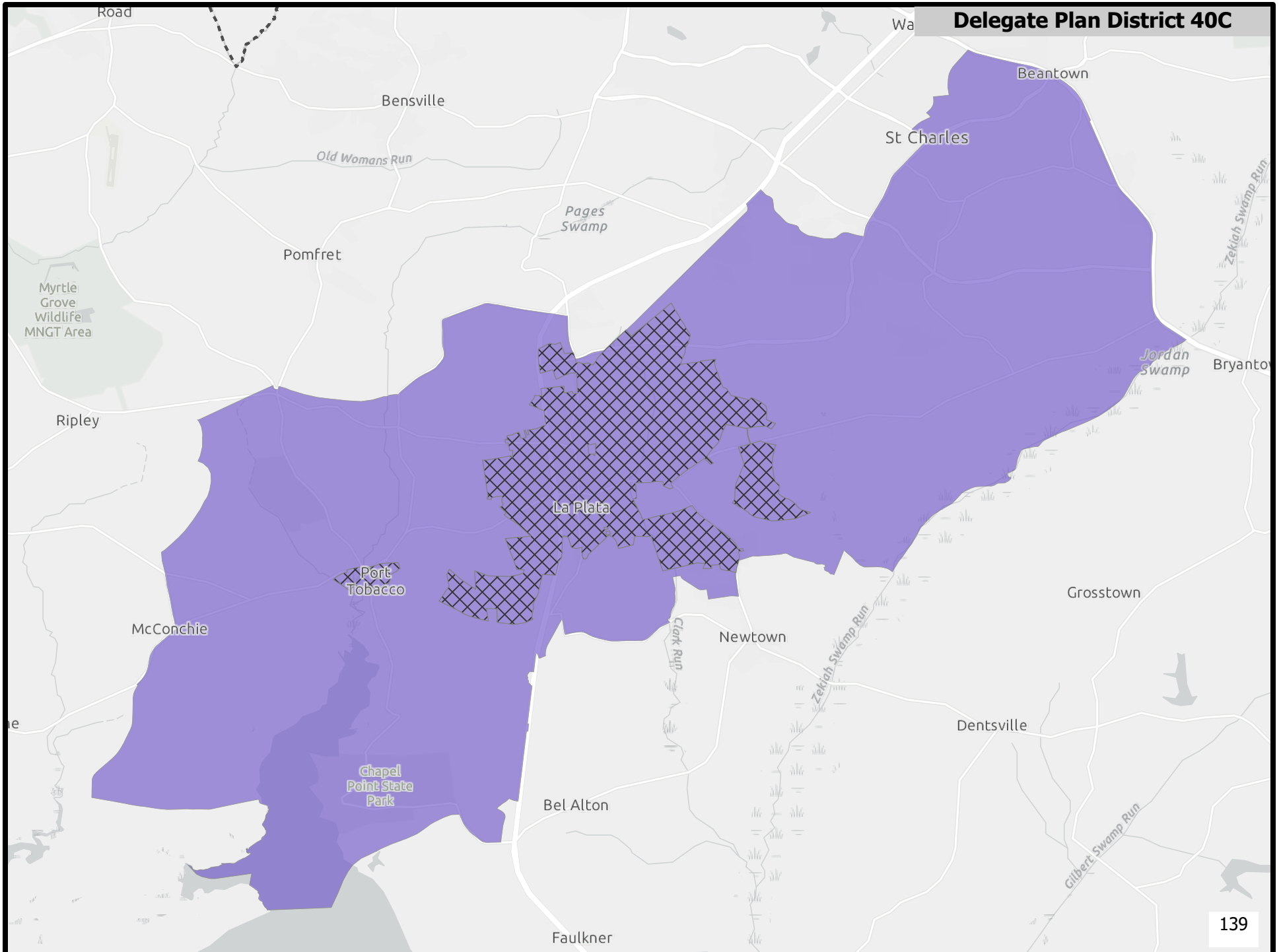
Delegate Plan District 40A



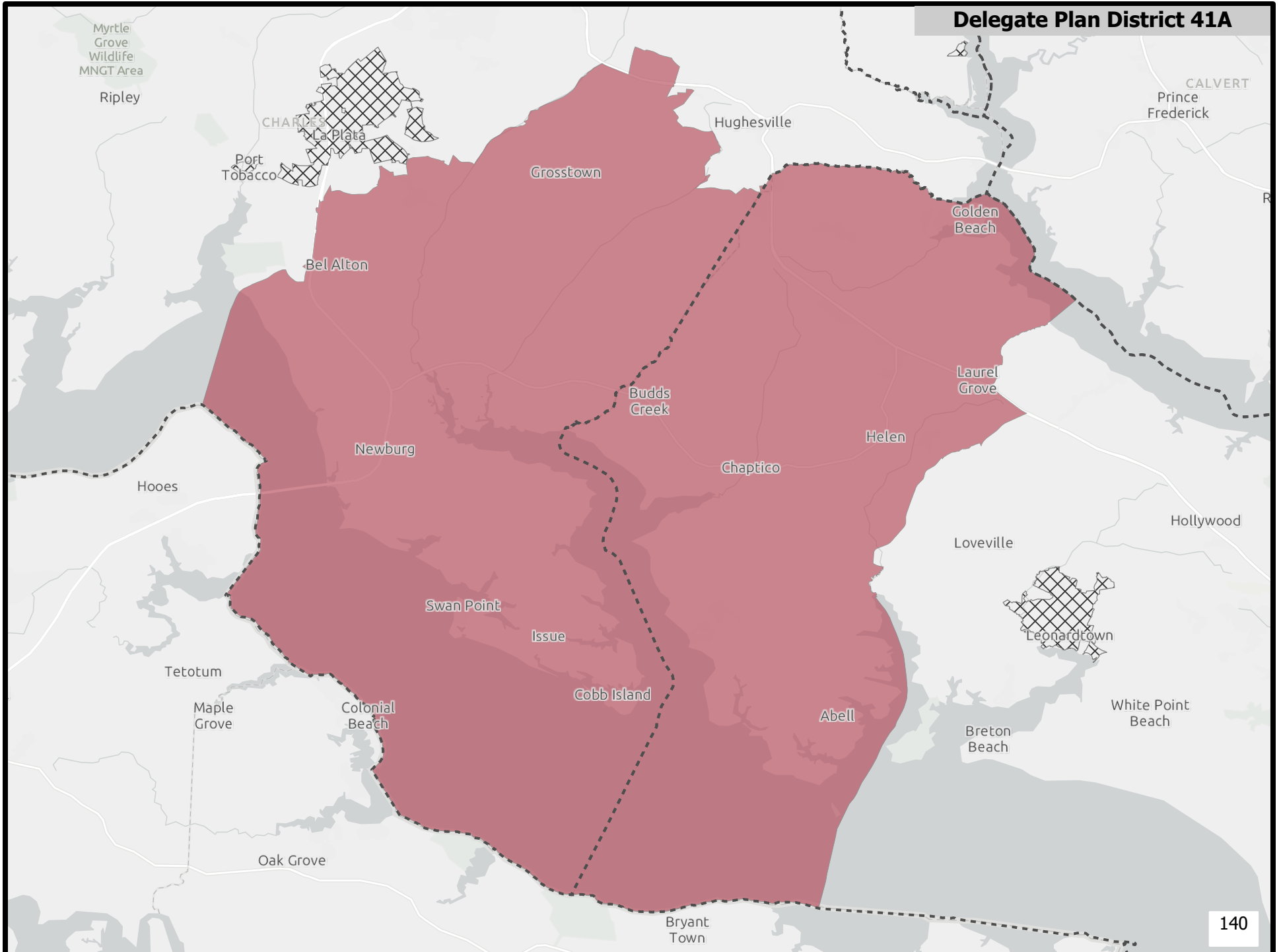
Delegate Plan District 40B



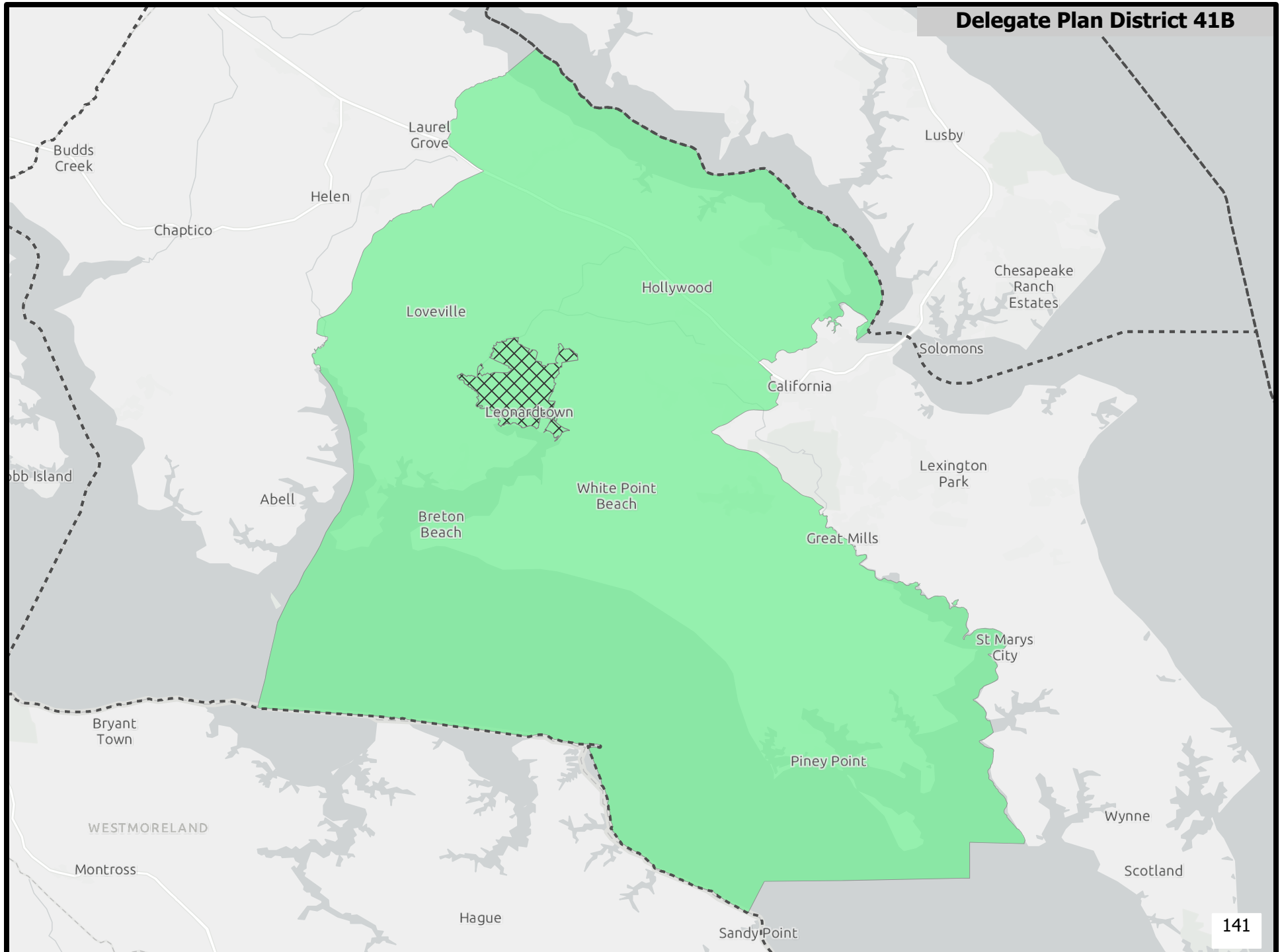
Delegate Plan District 40C

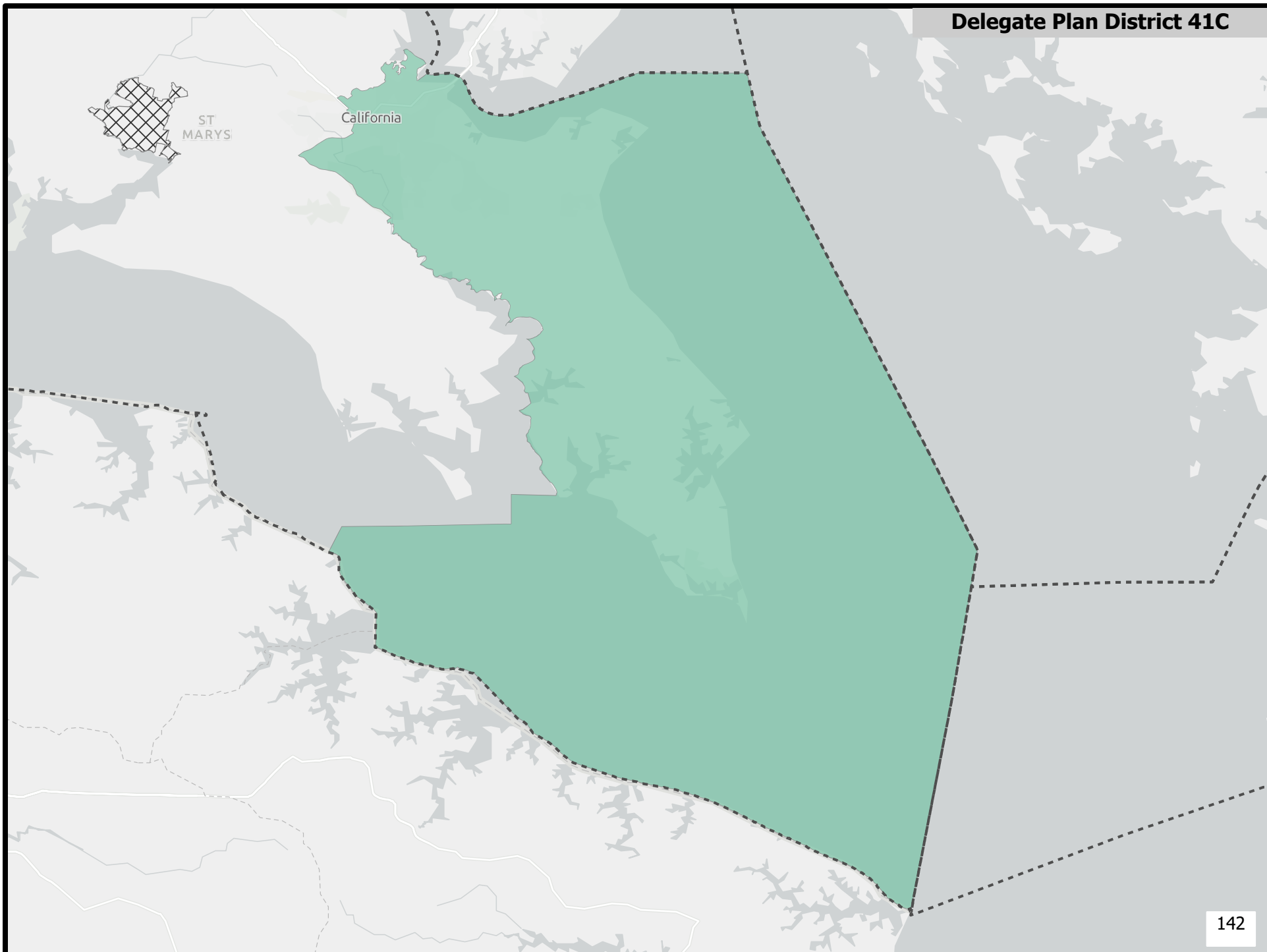


Delegate Plan District 41A

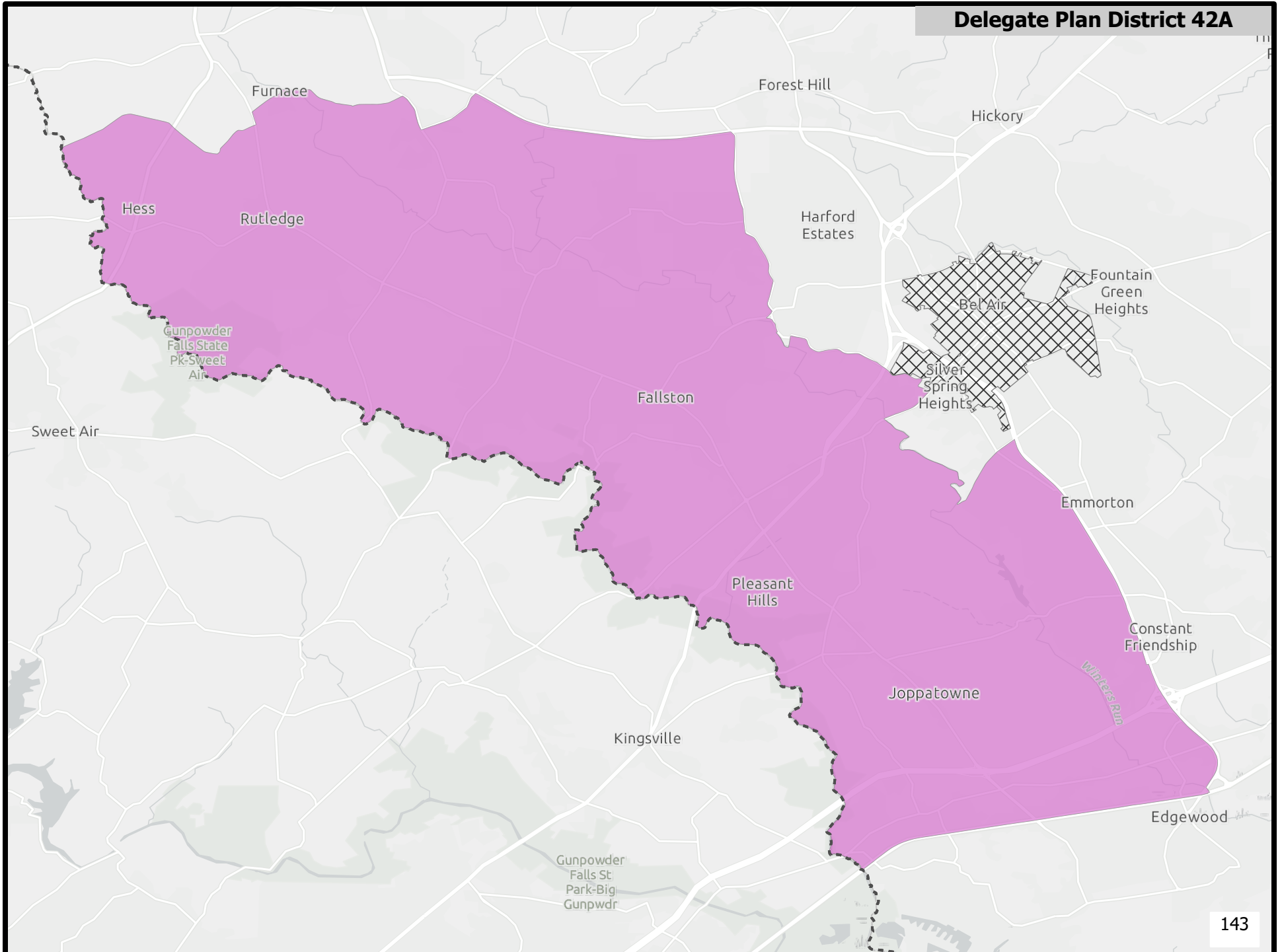


Delegate Plan District 41B

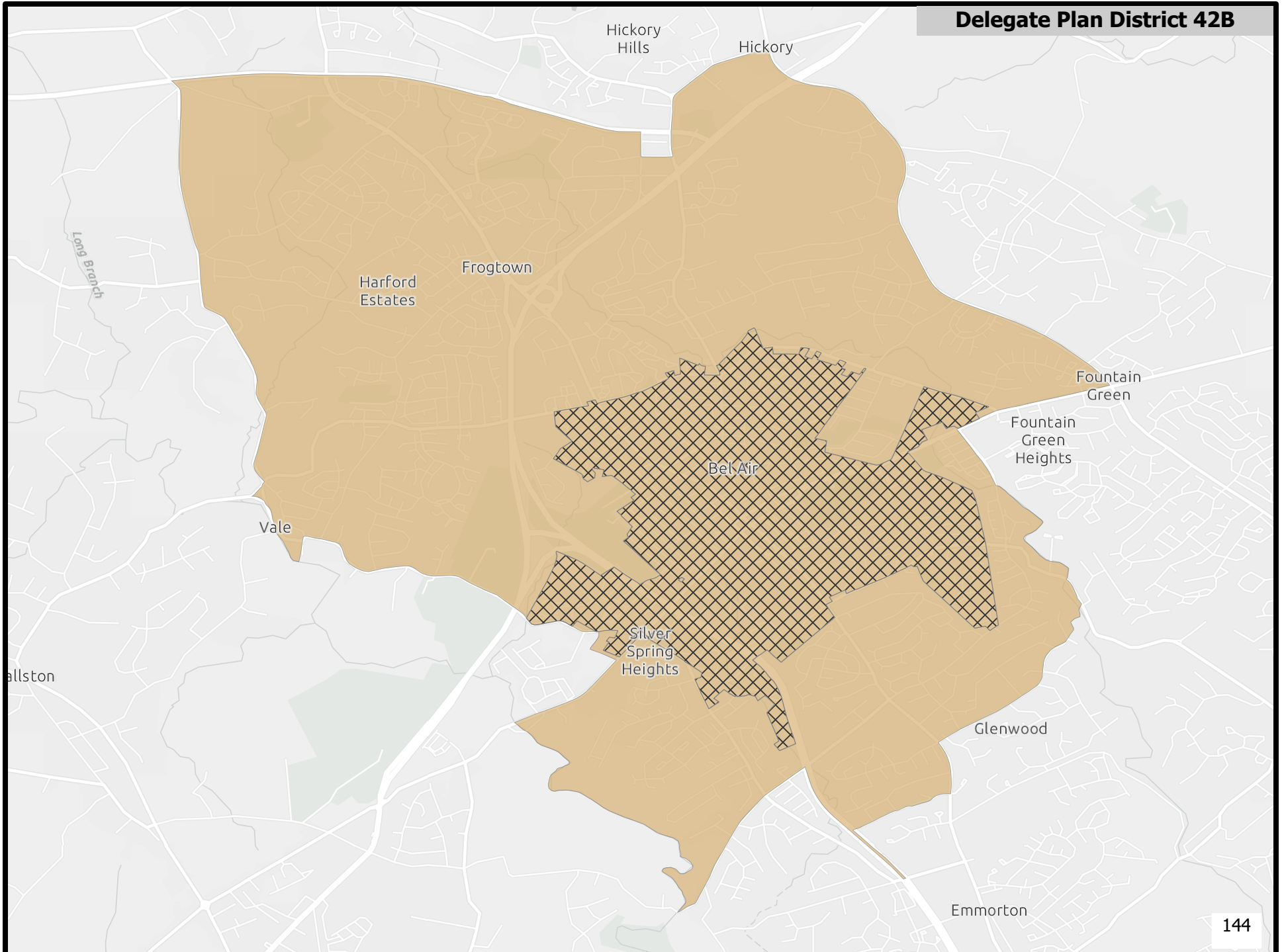




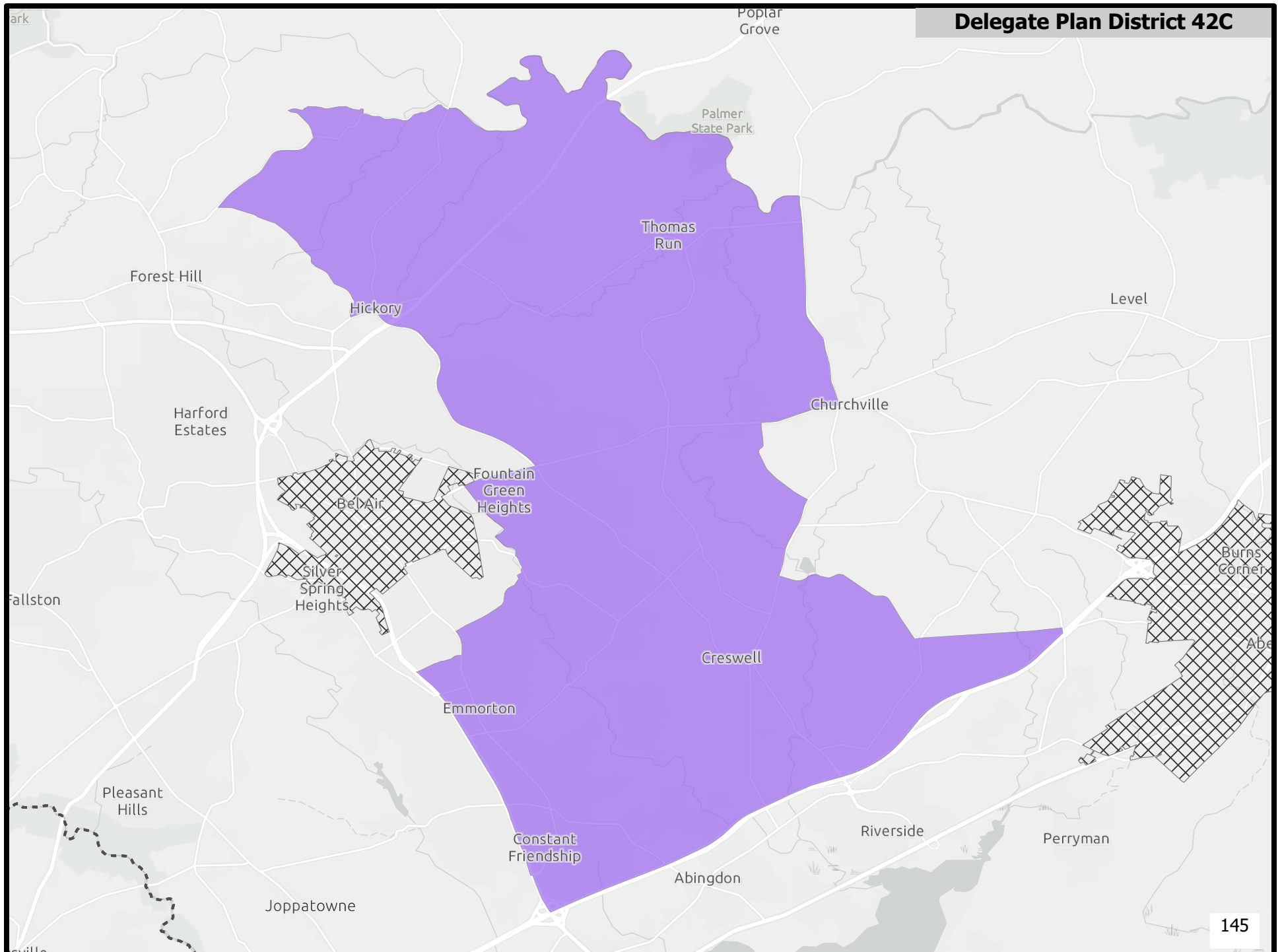
Delegate Plan District 42A



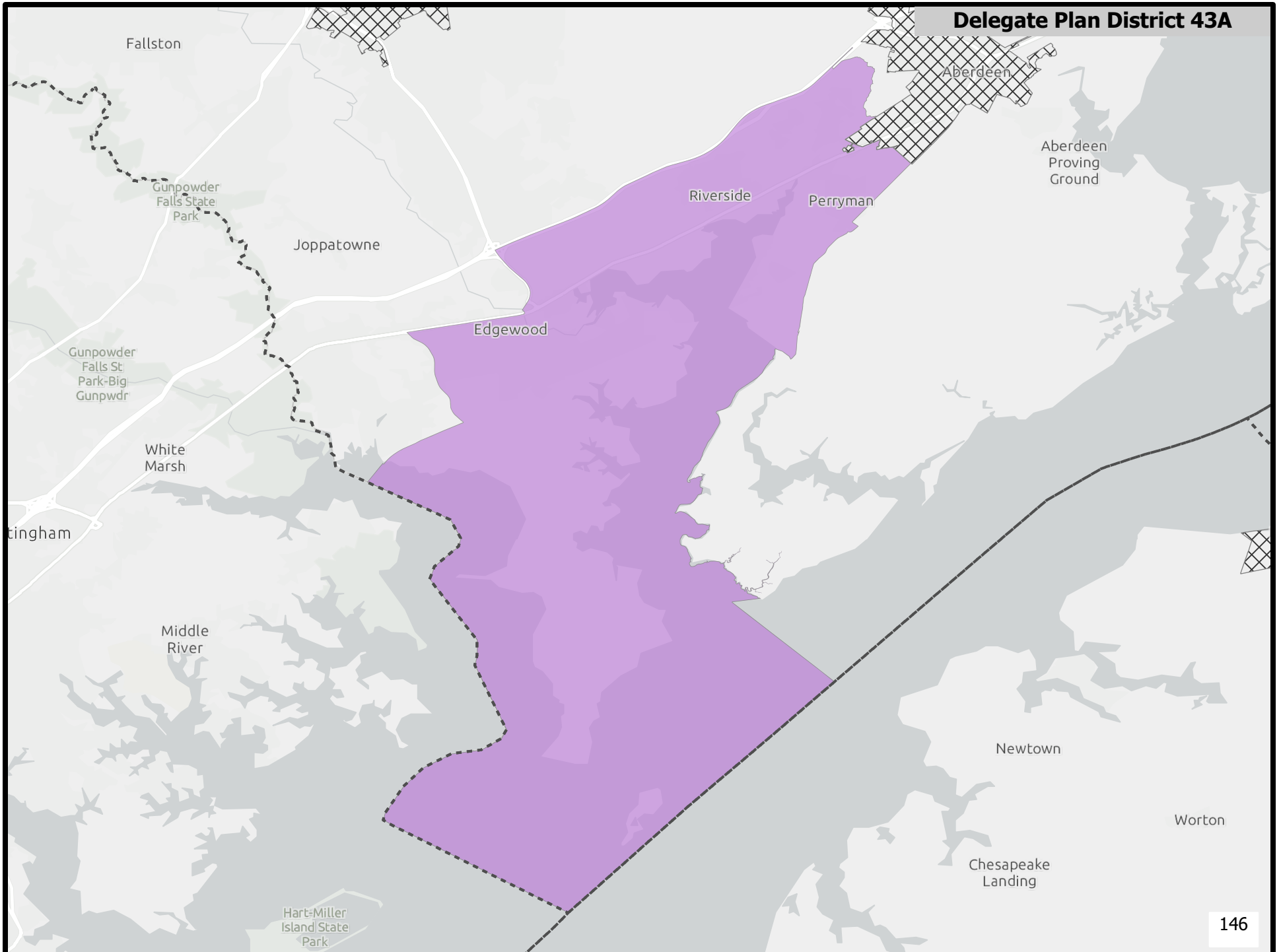
Delegate Plan District 42B

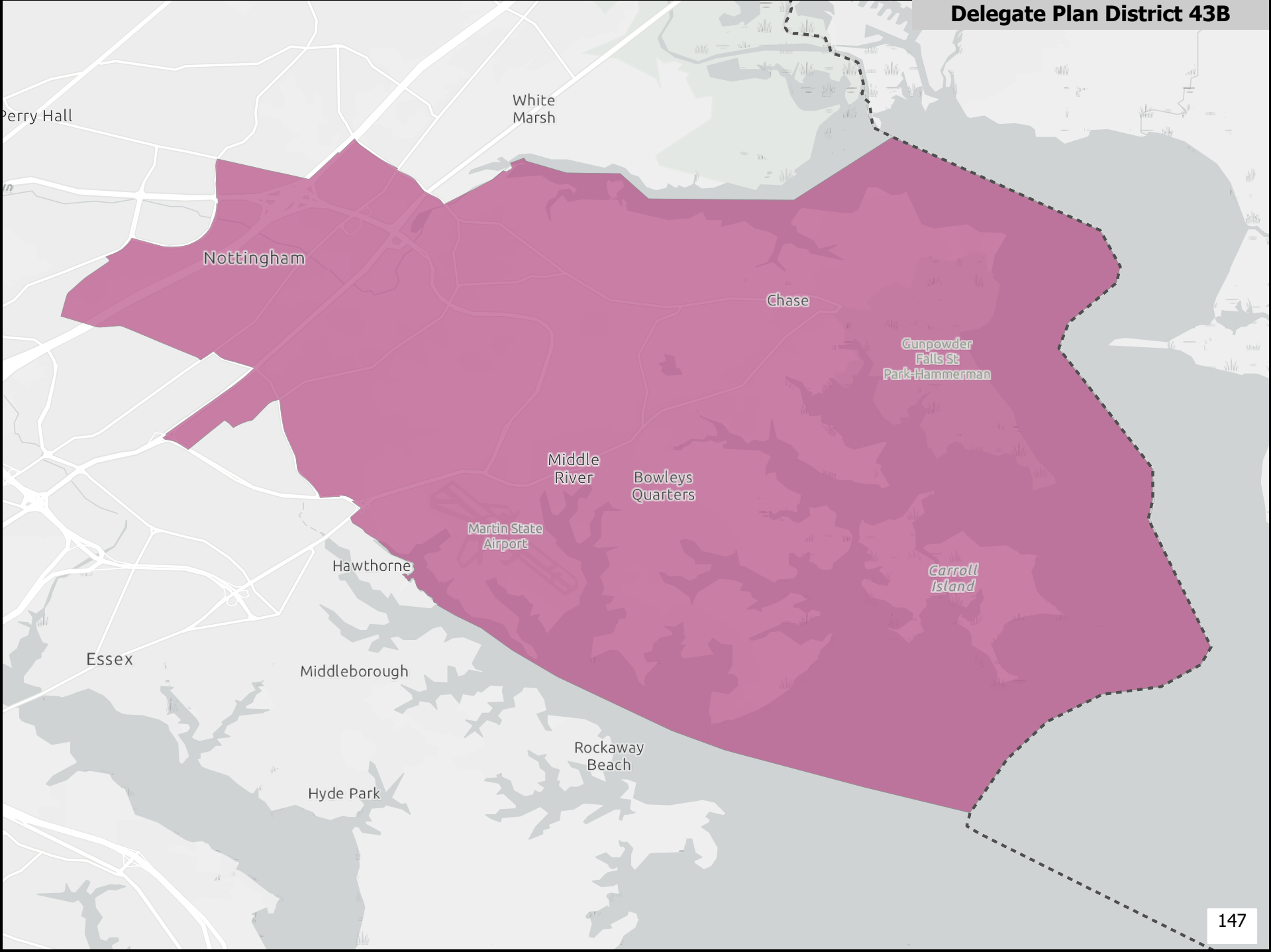


Delegate Plan District 42C

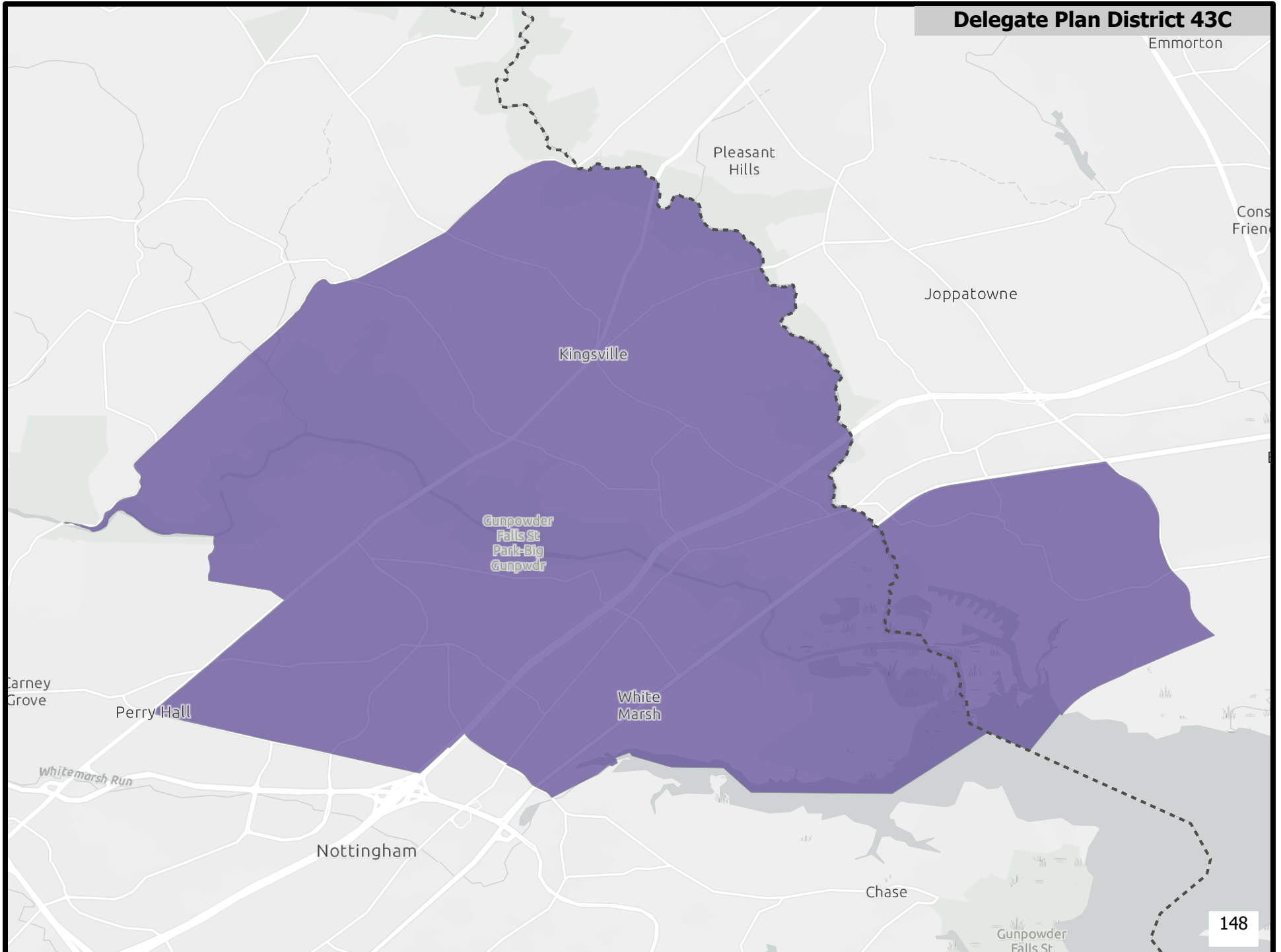


Delegate Plan District 43A

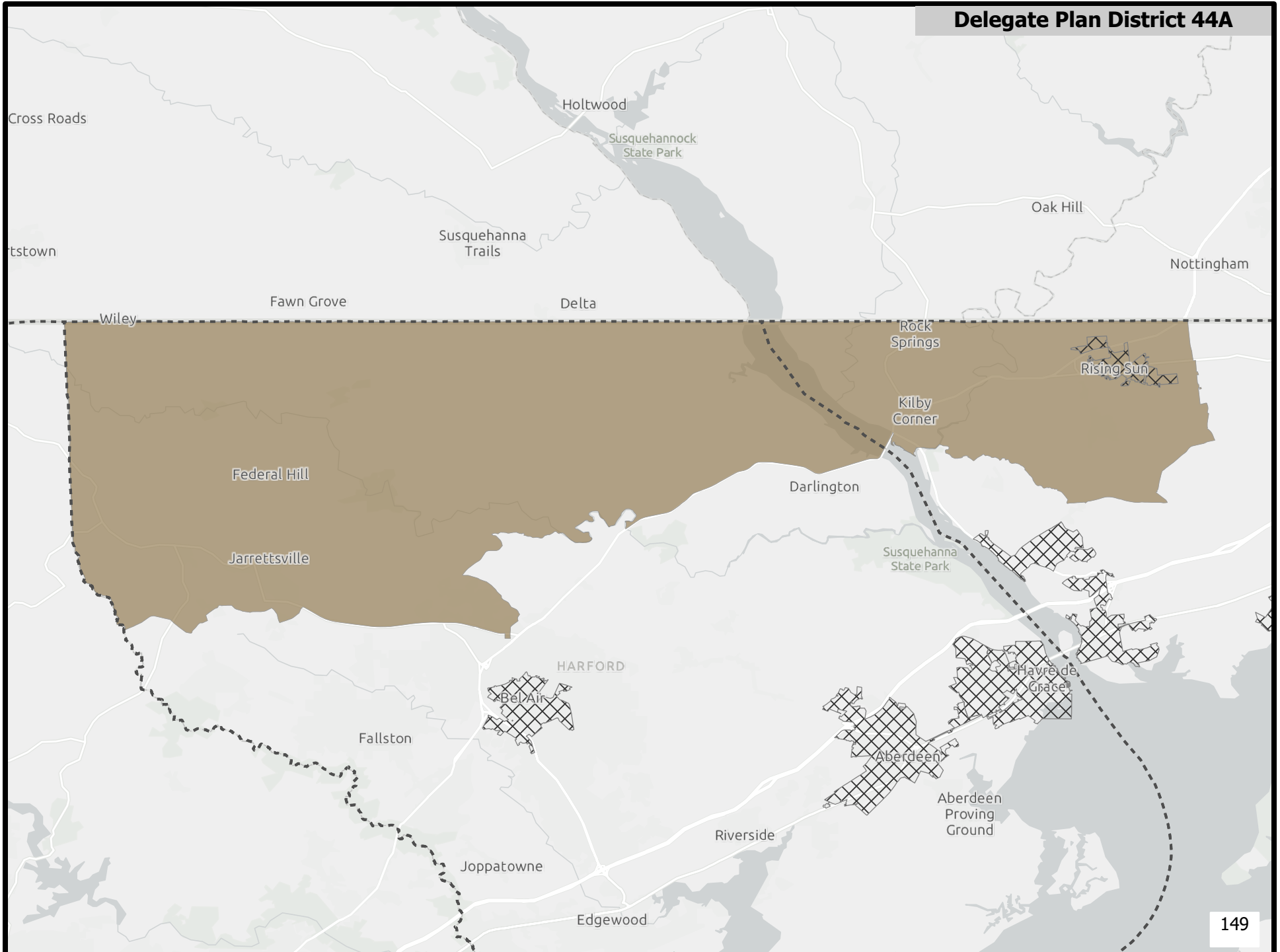




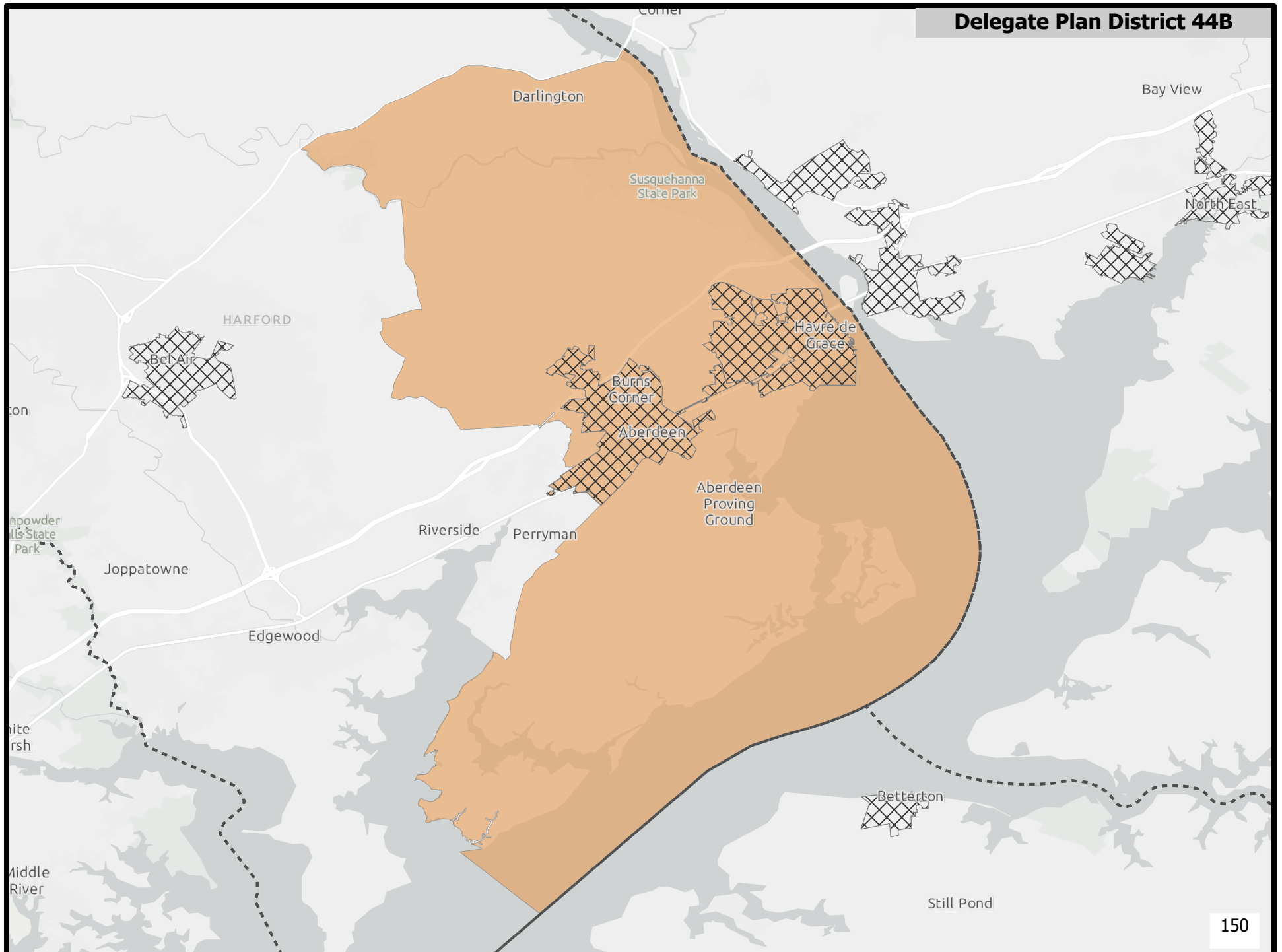
Delegate Plan District 43C



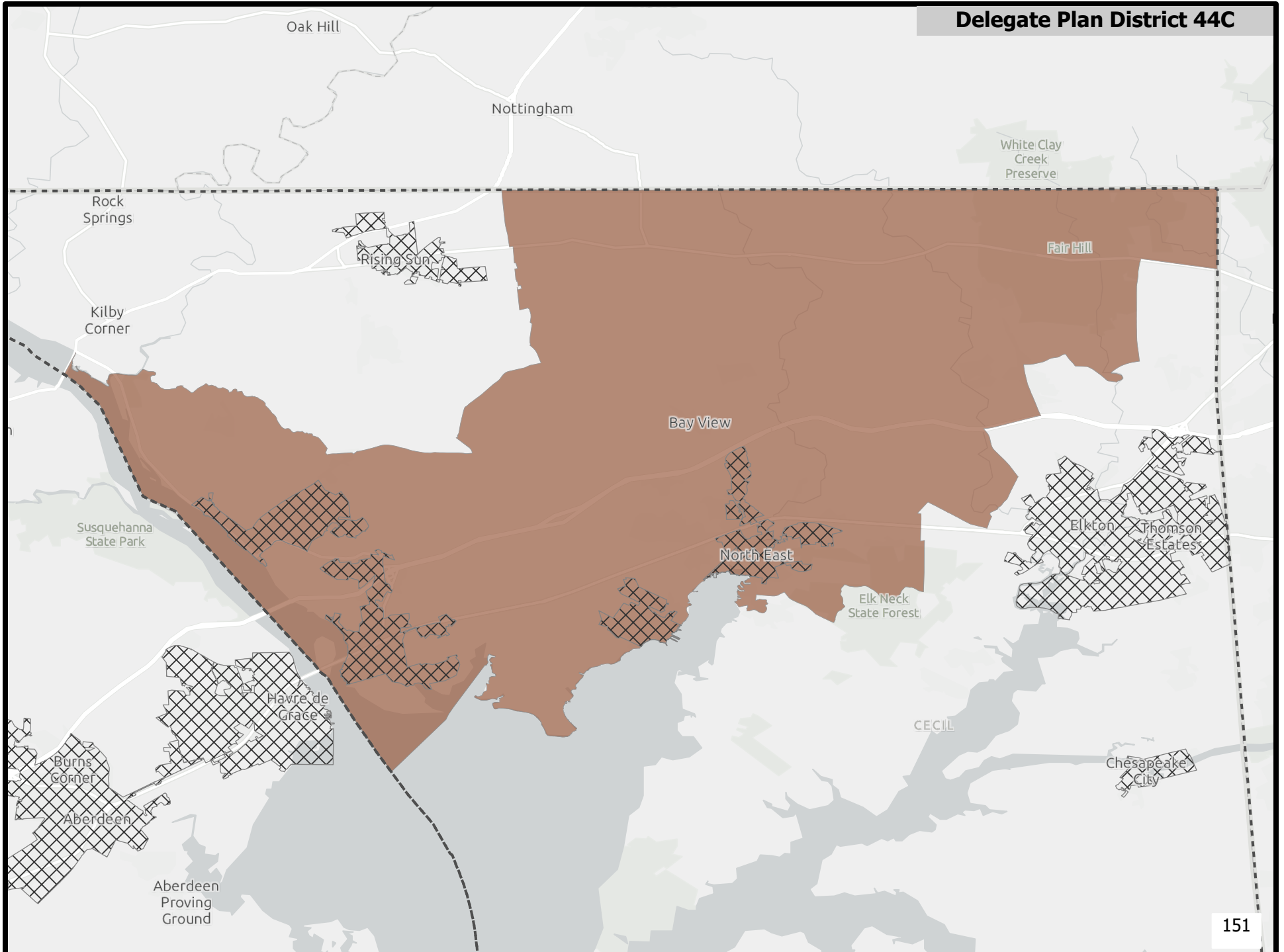
Delegate Plan District 44A

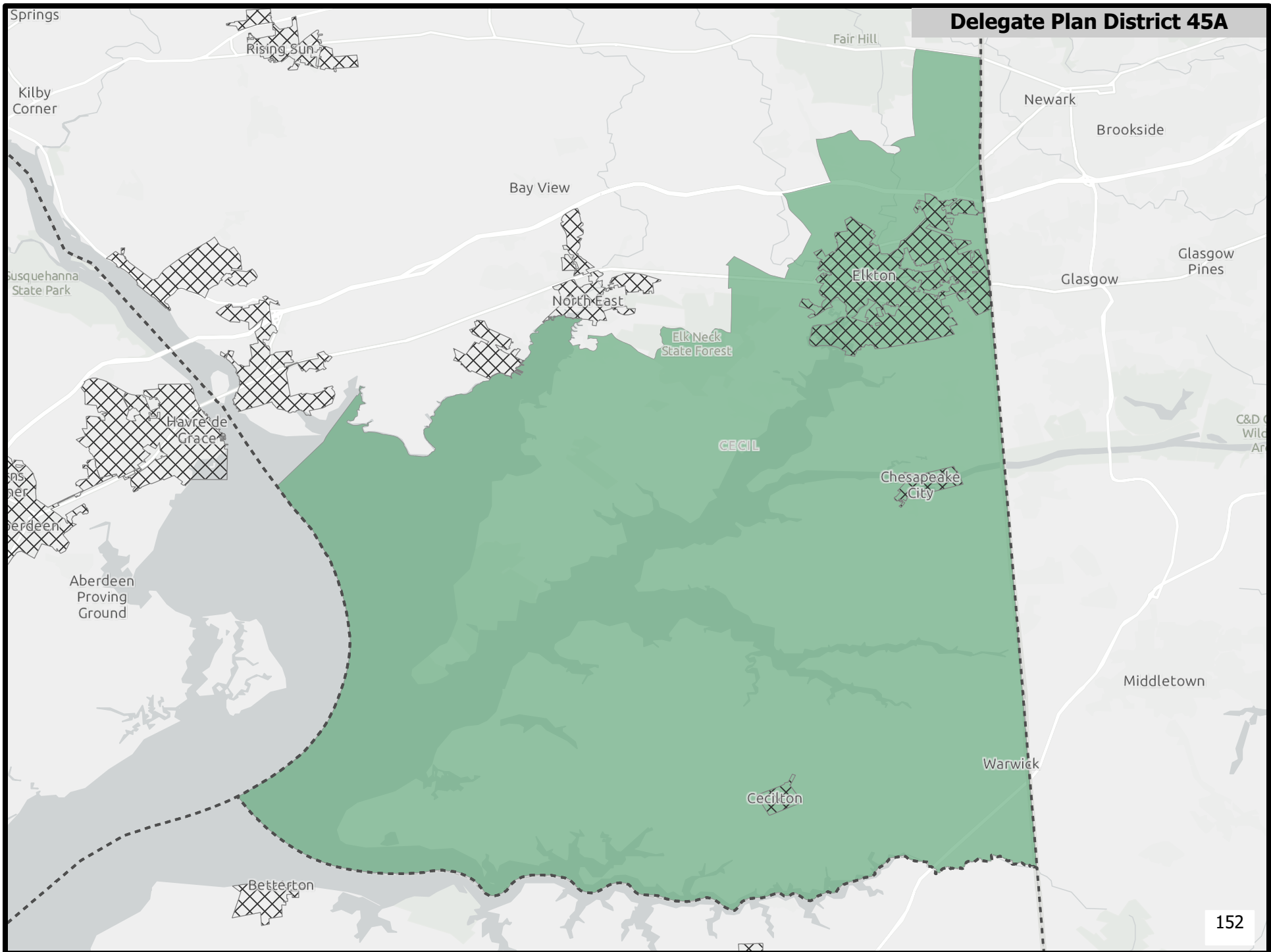


Delegate Plan District 44B

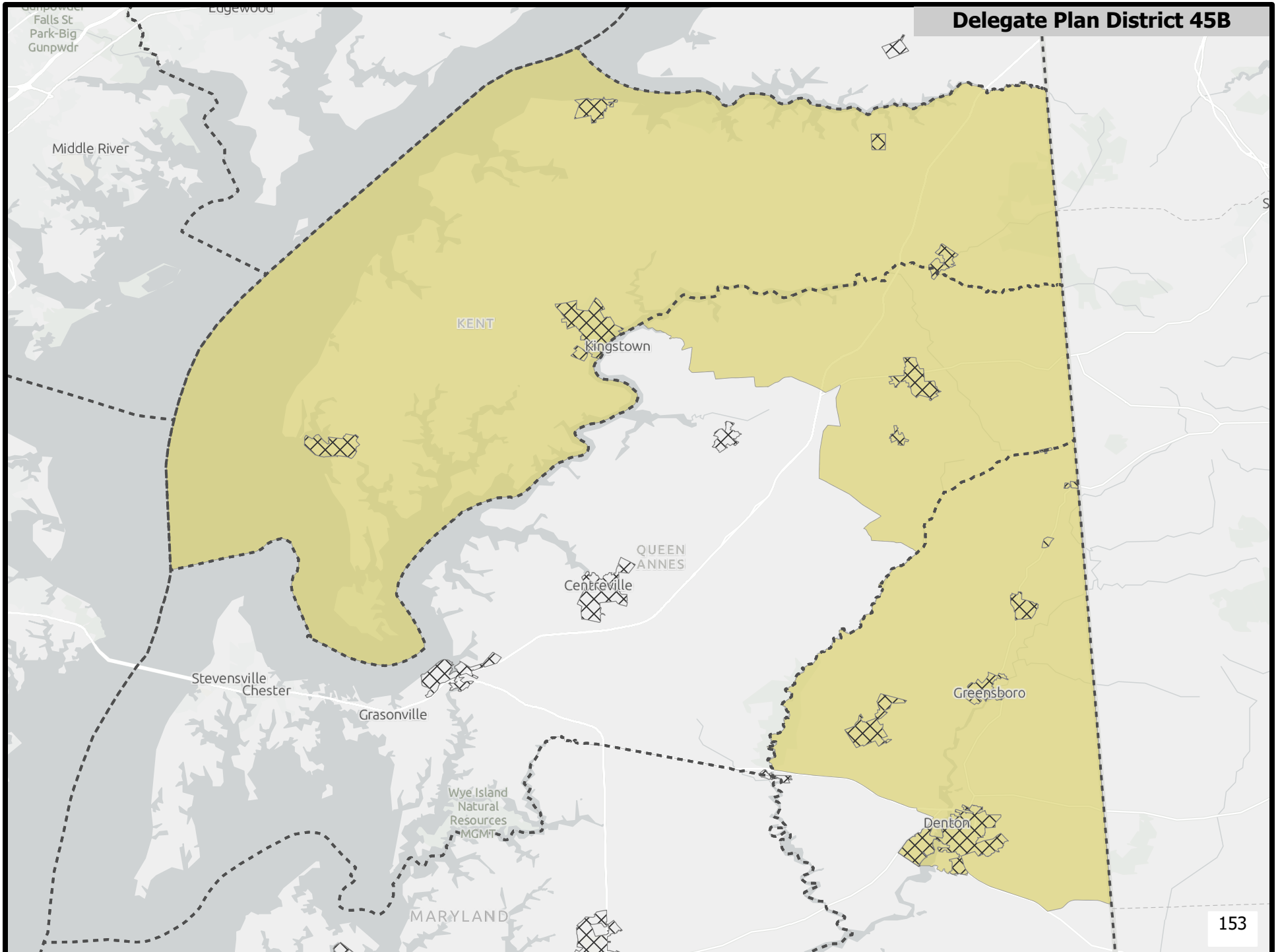


Delegate Plan District 44C

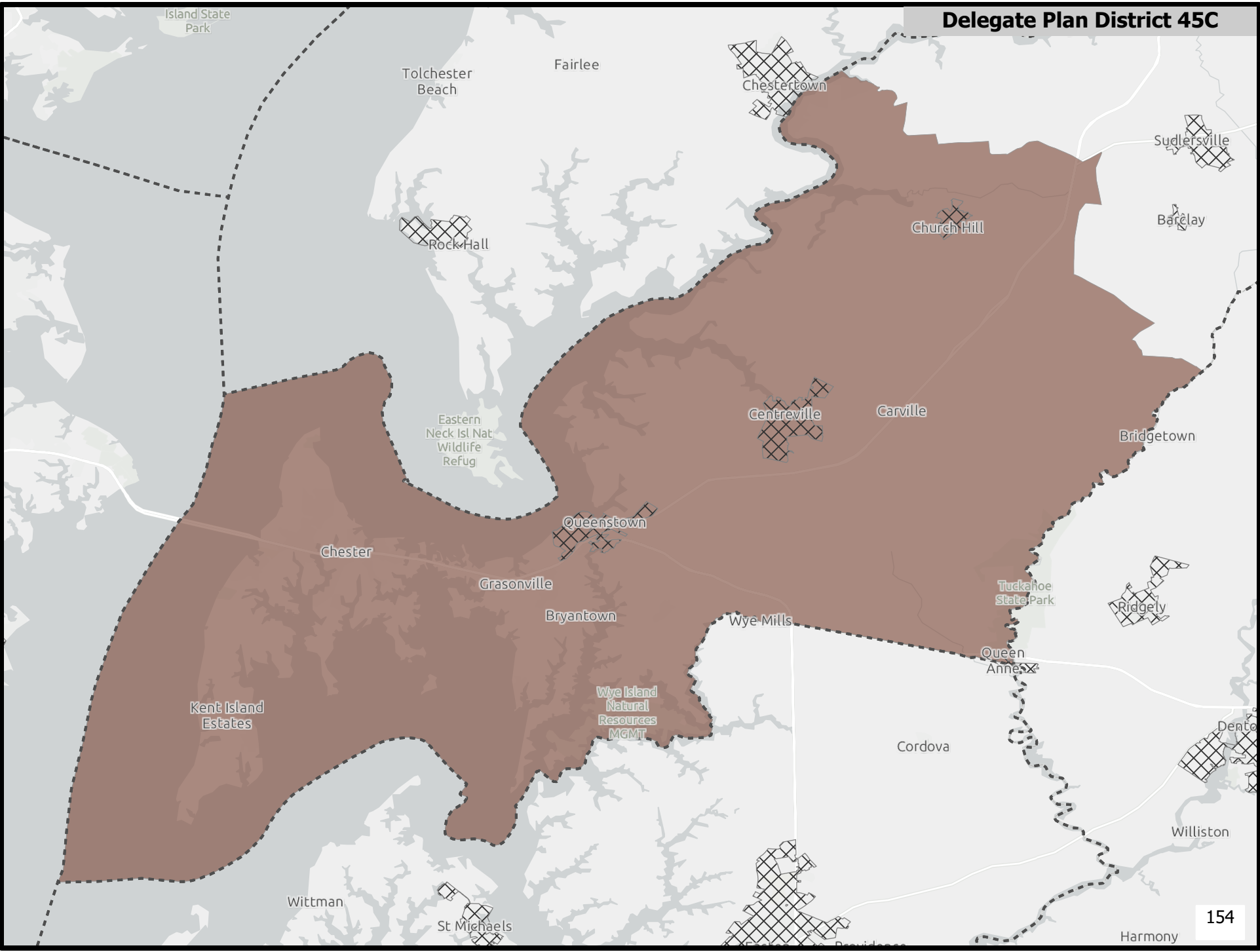




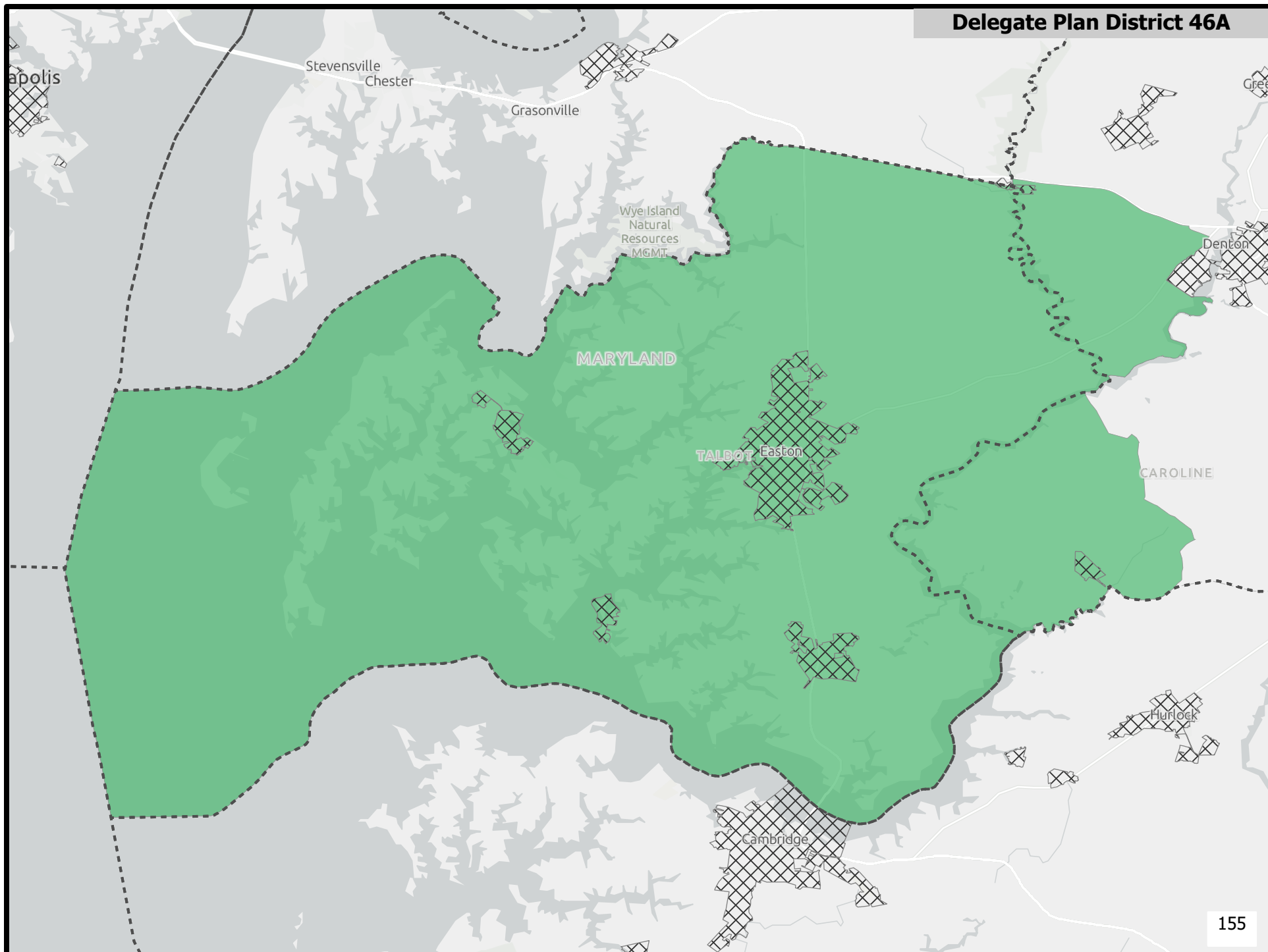
Delegate Plan District 45B



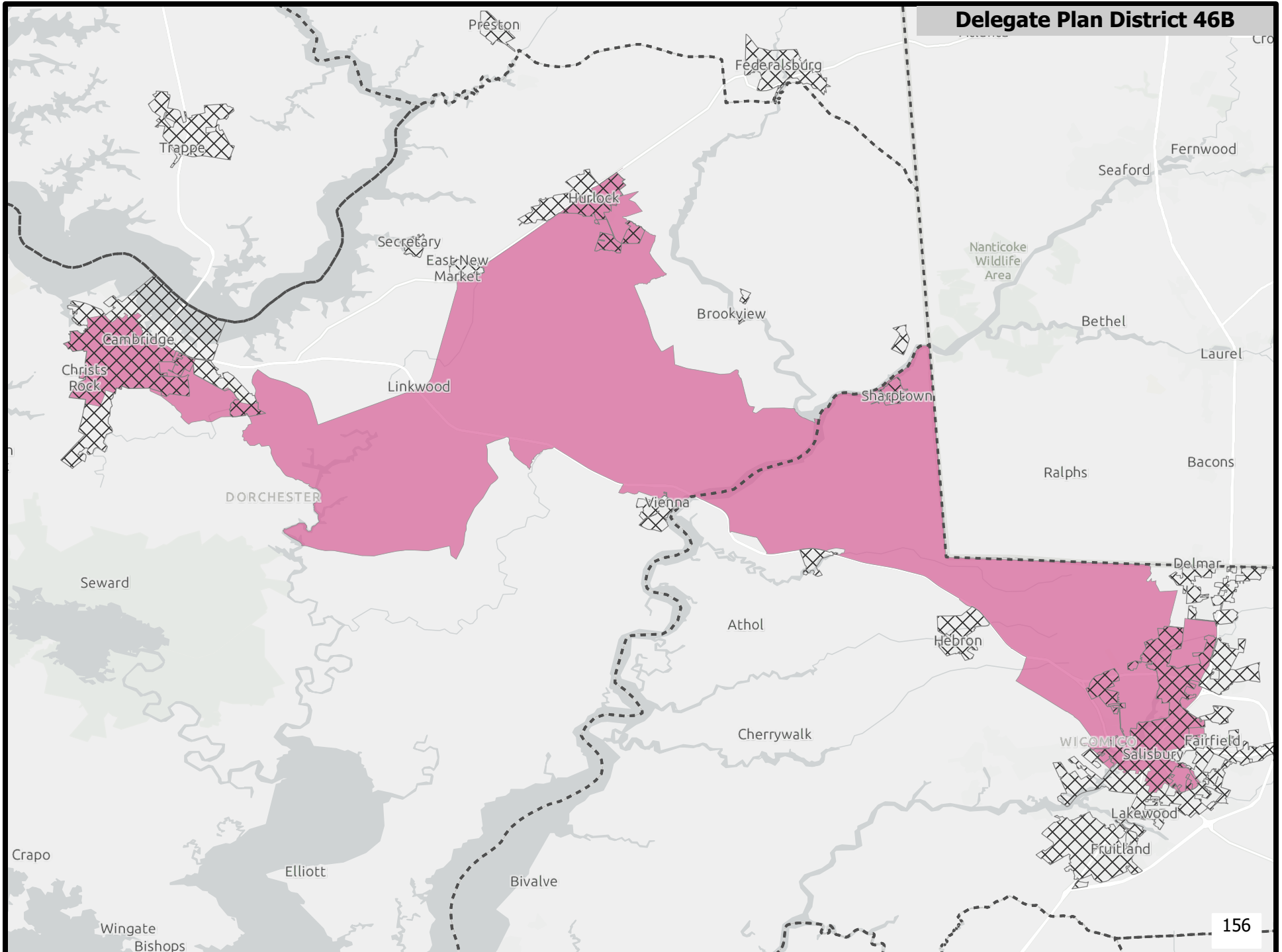
Delegate Plan District 45C



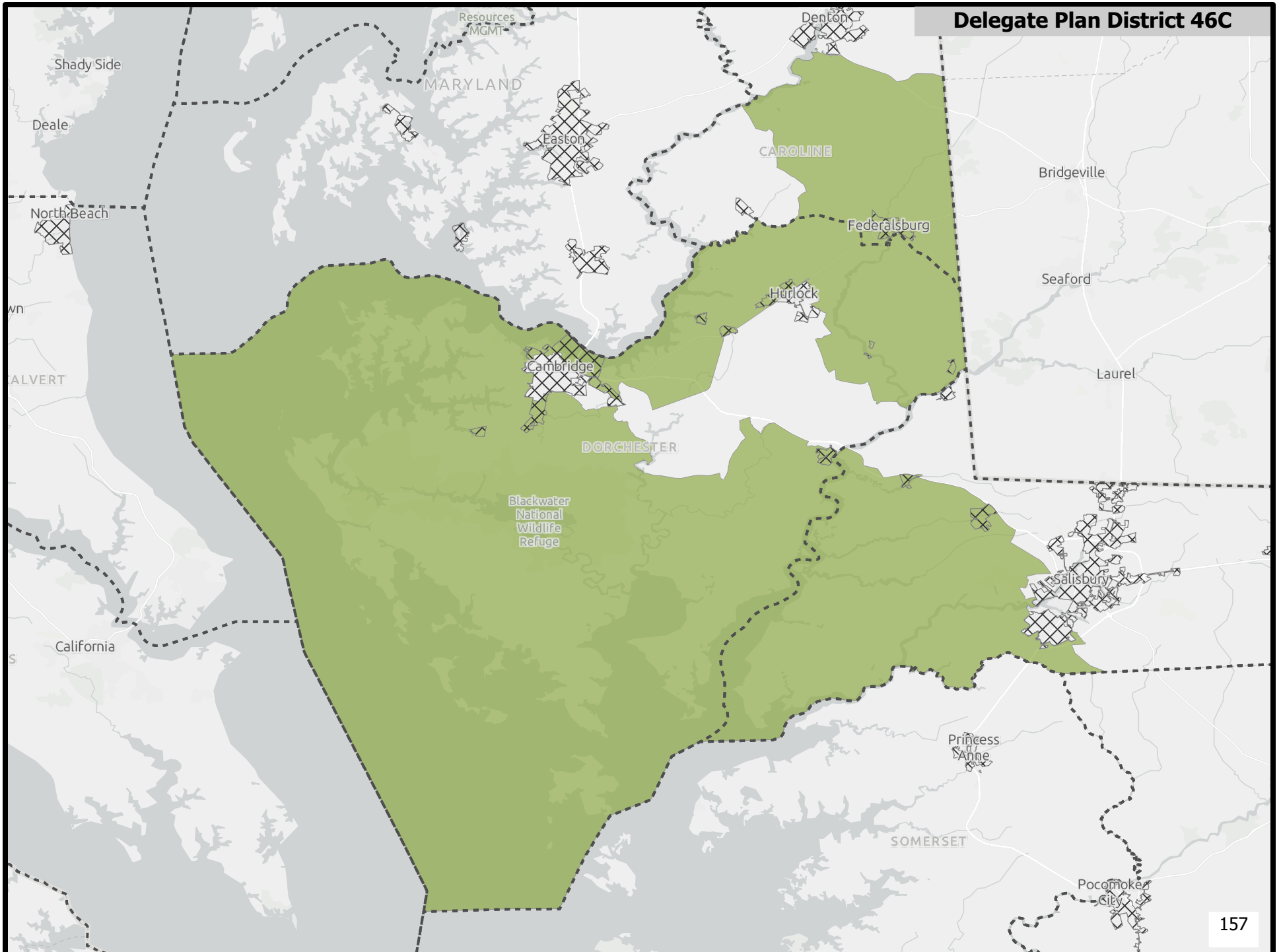
Delegate Plan District 46A



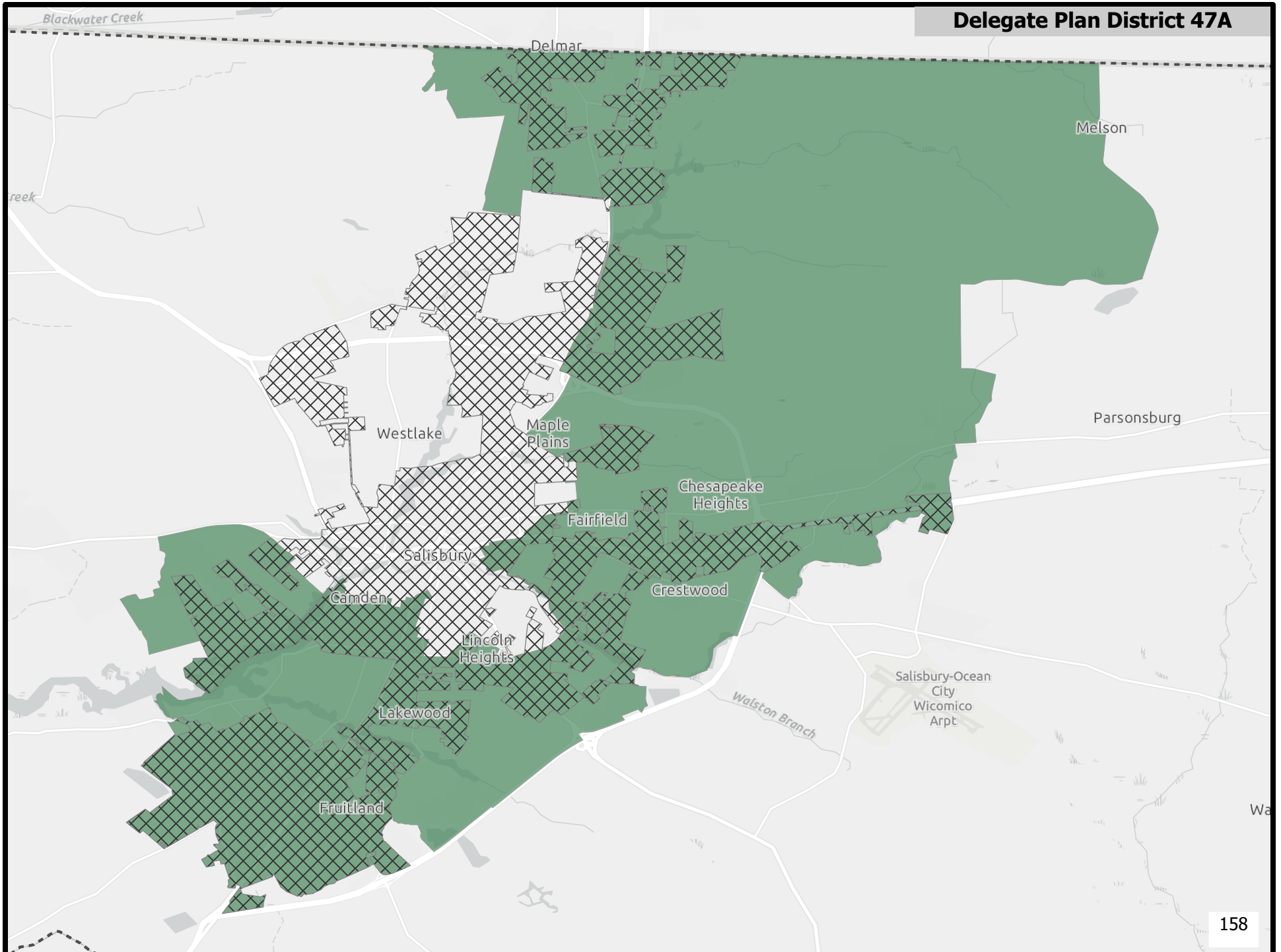
Delegate Plan District 46B

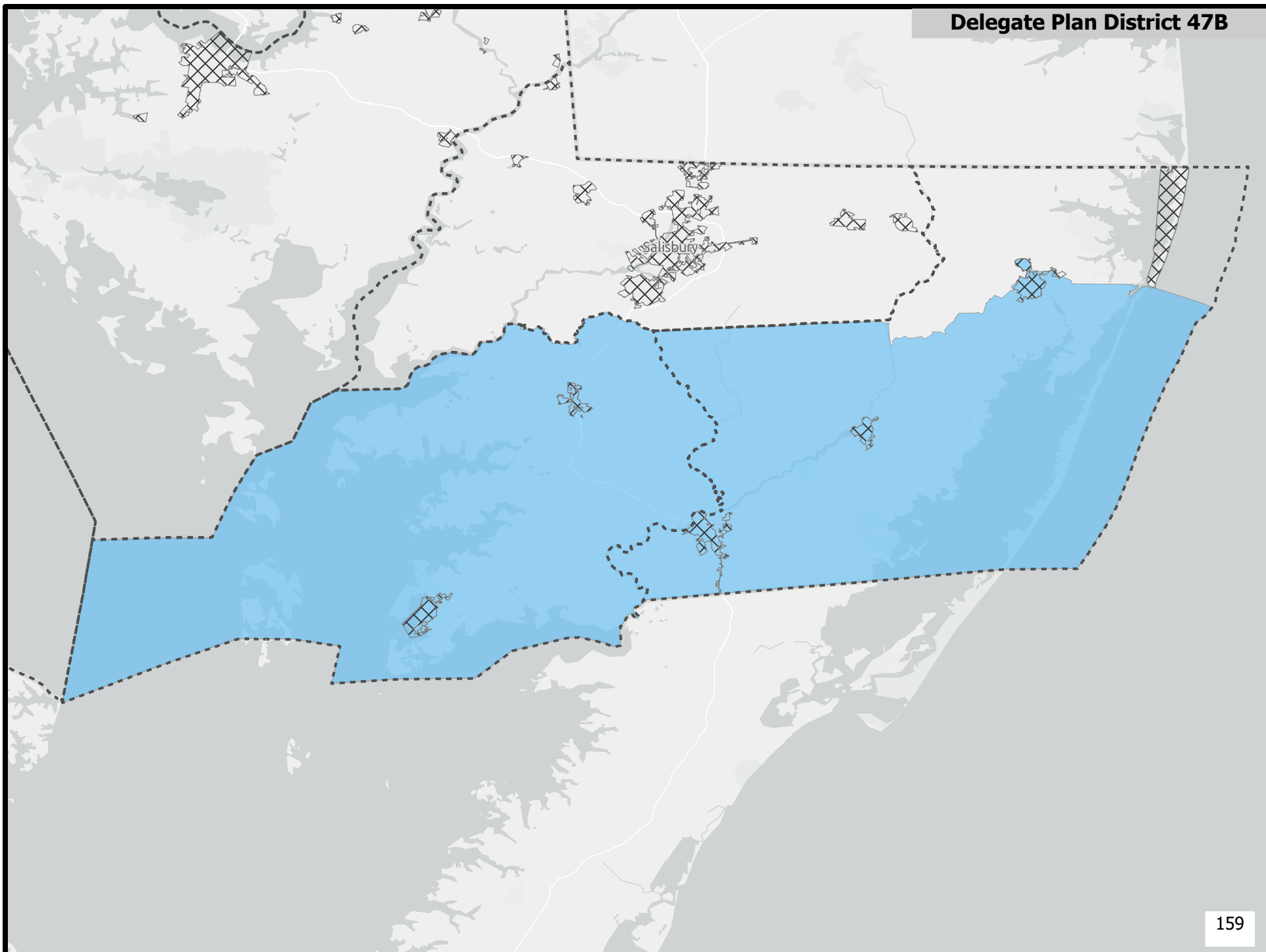


Delegate Plan District 46C



Delegate Plan District 47A





Delegate Plan District 47C

