

District: 01

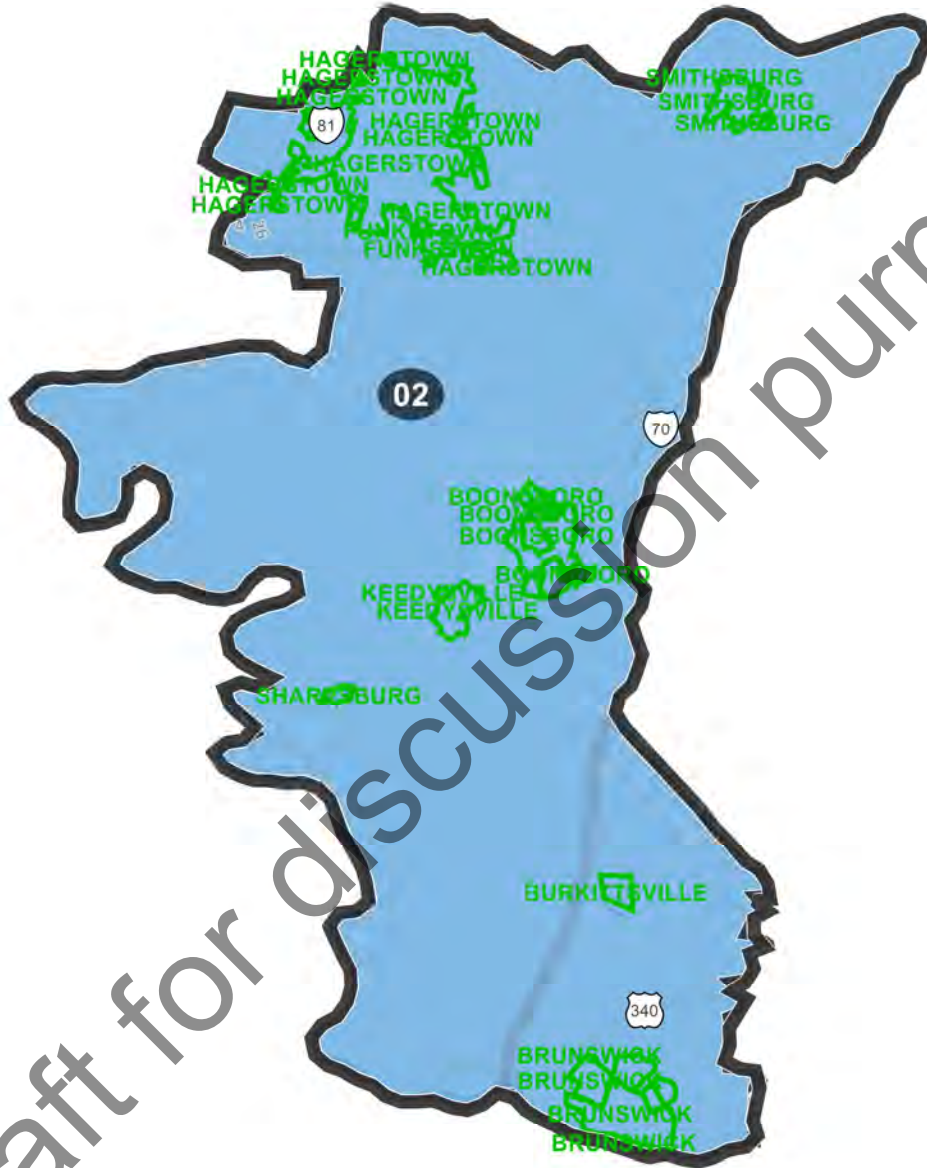


Field	Value
District	01
Adj_Population	129860
Deviation	-1,532
% Deviation	-1.17%
Population	132026
% Population	101.67%
Adj_18+_Pop	104715
Adj_H18+_Pop	1832
% Adj_H18+_Pop	1.75%
Adj_NH18+_Wht	94320
% Adj_NH18+_Wht	90.07%
Adj_NH18+_Blk	4255
% Adj_NH18+_Blk	4.06%
Adj_NH18+_Ind	164
% Adj_NH18+_Ind	0.16%
Adj_NH18+_Asn	1032
% Adj_NH18+_Asn	0.99%
Adj_NH18+_Hwn	28
% Adj_NH18+_Hwn	0.03%
Adj_NH18+_Oth	183
% Adj_NH18+_Oth	0.17%
18+_Pop	106883
NH18+_Wht	94635
% NH18+_Wht	88.54%
18+_AP_BlK	6868
% 18+_AP_BlK	6.43%
18+_AP_Ind	1835
% 18+_AP_Ind	1.72%
18+_AP_Asn	1370
% 18+_AP_Asn	1.28%
18+_AP_Hwn	116
% 18+_AP_Hwn	0.11%
18+_AP_Oth	1952
% 18+_AP_Oth	1.83%
H18+_Pop	1892

Draft for discussion purposes only.

Draft for discussion purposes only.

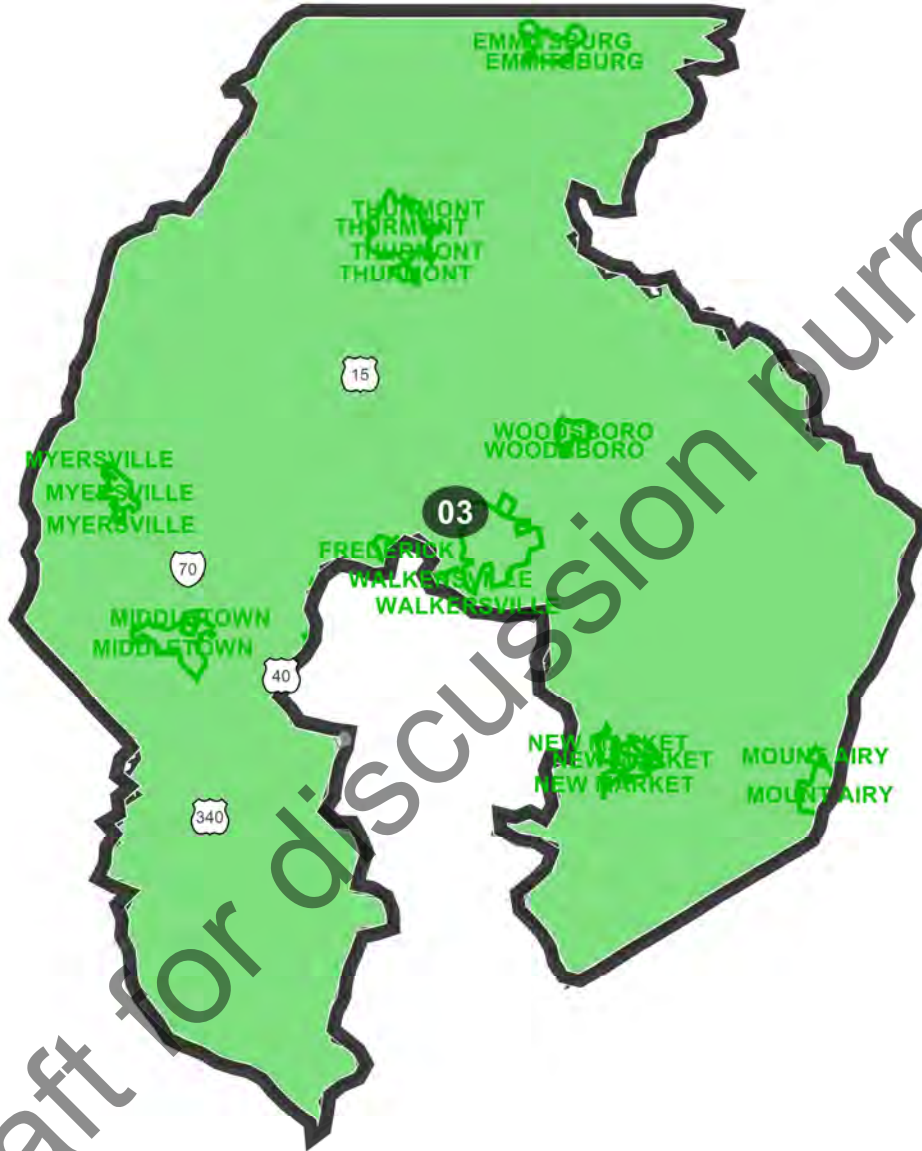
District: 02



Field	Value
District	02
Adj_Population	126651
Deviation	-4,741
% Deviation	-3.61%
Population	130876
% Population	103.34%
Adj_18+_Pop	97947
Adj_H18+_Pop	5978
% Adj_H18+_Pop	6.1%
Adj_NH18+_Wht	75562
% Adj_NH18+_Wht	77.15%
Adj_NH18+_Blk	9895
% Adj_NH18+_Blk	10.1%
Adj_NH18+_Ind	173
% Adj_NH18+_Ind	0.18%
Adj_NH18+_Asn	2050
% Adj_NH18+_Asn	2.09%
Adj_NH18+_Hwn	33
% Adj_NH18+_Hwn	0.03%
Adj_NH18+_Oth	402
% Adj_NH18+_Oth	0.41%
18+_Pop	102172
NH18+_Wht	76523
% NH18+_Wht	74.9%
18+_AP_Blk	14770
% 18+_AP_Blk	14.46%
18+_AP_Ind	2191
% 18+_AP_Ind	2.14%
18+_AP_Asn	2596
% 18+_AP_Asn	2.54%
18+_AP_Hwn	134
% 18+_AP_Hwn	0.13%
18+_AP_Oth	5637
% 18+_AP_Oth	5.52%
H18+_Pop	6226
% H18+_Pop	6.09%

Draft for discussion purposes only.

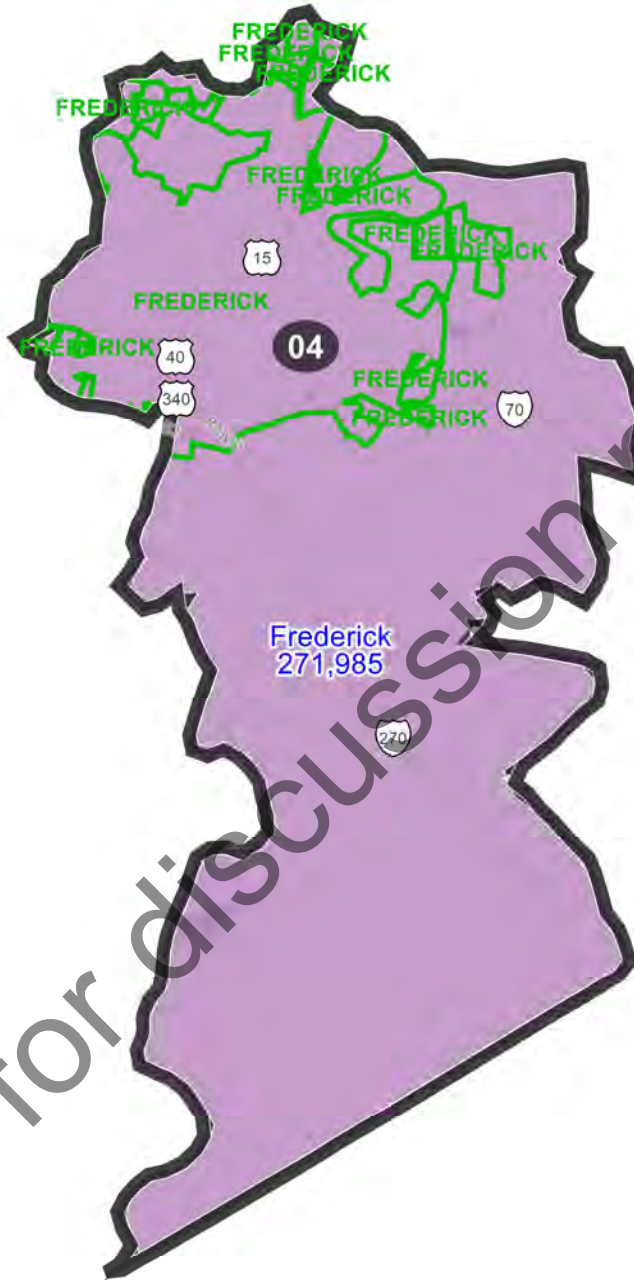
District: 03



Field	Value
District	03
Adj_Population	130596
Deviation	-796
% Deviation	-0.61%
Population	130512
% Population	99.94%
Adj_18+_Pop	100883
Adj_H18+_Pop	5456
% Adj_H18+_Pop	5.41%
Adj_NH18+_Wht	84749
% Adj_NH18+_Wht	84.01%
Adj_NH18+_Blk	3922
% Adj_NH18+_Blk	3.89%
Adj_NH18+_Ind	151
% Adj_NH18+_Ind	0.15%
Adj_NH18+_Asn	2593
% Adj_NH18+_Asn	2.57%
Adj_NH18+_Hwn	45
% Adj_NH18+_Hwn	0.04%
Adj_NH18+_Oth	338
% Adj_NH18+_Oth	0.34%
18+_Pop	100799
NH18+_Wht	84678
% NH18+_Wht	84.01%
18+_AP_Blk	4947
% 18+_AP_Blk	4.91%
18+_AP_Ind	1906
% 18+_AP_Ind	1.89%
18+_AP_Asn	3454
% 18+_AP_Asn	3.43%
18+_AP_Hwn	146
% 18+_AP_Hwn	0.14%
18+_AP_Oth	5194
% 18+_AP_Oth	5.15%
H18+_Pop	5455
% H18+_Pop	5.41%

Draft for discussion purposes only.

District: 04

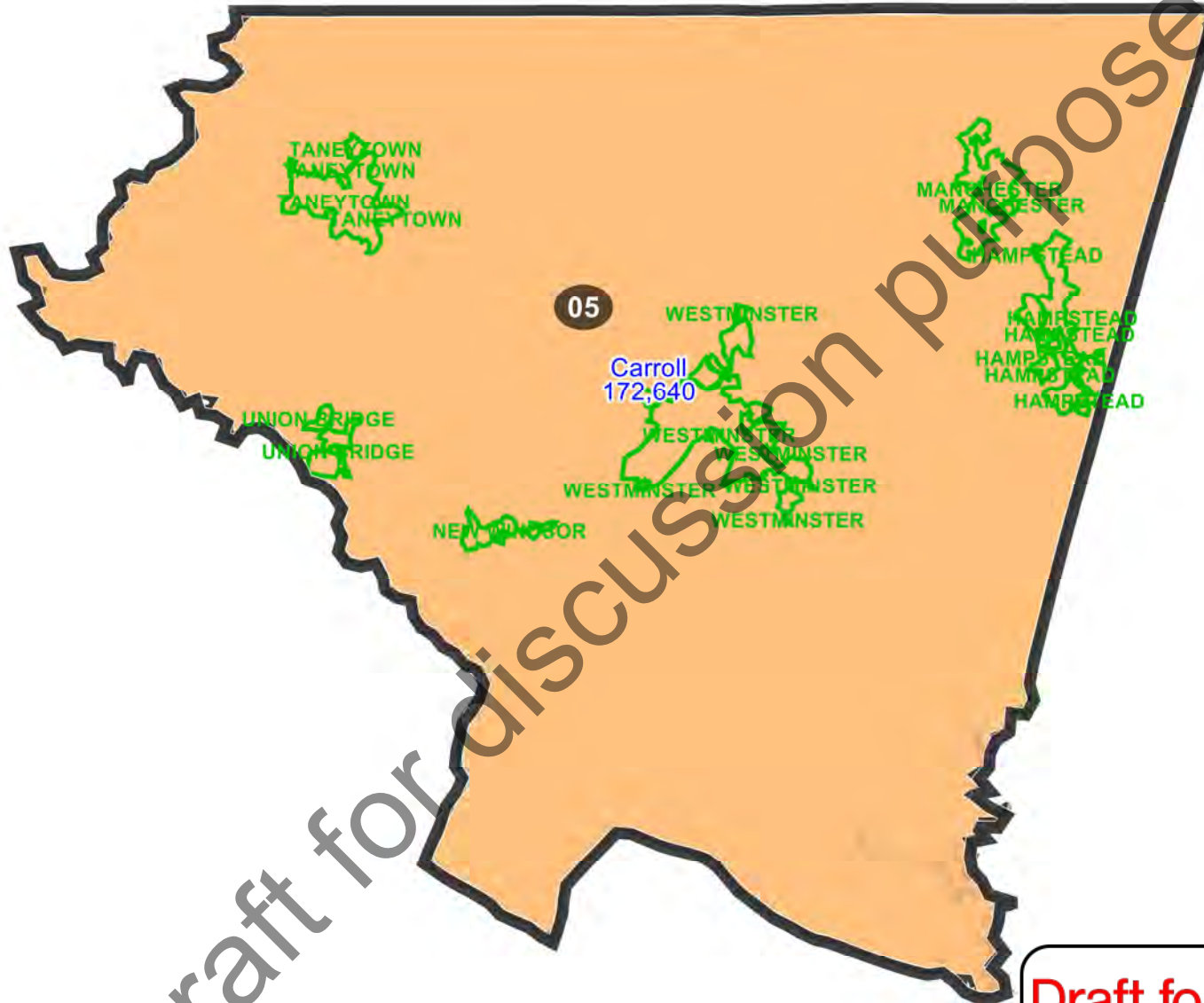


Field	Value
District	04
Adj_Population	130093
Deviation	-1,299
% Deviation	-0.99%
Population	129920
% Population	99.87%
Adj_18+_Pop	98495
Adj_H18+_Pop	14868
% Adj_H18+_Pop	15.1%
Adj_NH18+_Wht	56642
% Adj_NH18+_Wht	57.51%
Adj_NH18+_Blk	15281
% Adj_NH18+_Blk	15.51%
Adj_NH18+_Ind	167
% Adj_NH18+_Ind	0.17%
Adj_NH18+_Asn	7305
% Adj_NH18+_Asn	7.42%
Adj_NH18+_Hwn	69
% Adj_NH18+_Hwn	0.07%
Adj_NH18+_Oth	503
% Adj_NH18+_Oth	0.51%
18+_Pop	98323
NH18+_Wht	56589
% NH18+_Wht	57.55%
18+_AP_Blk	17433
% 18+_AP_Blk	17.73%
18+_AP_Ind	2026
% 18+_AP_Ind	2.06%
18+_AP_Asn	8319
% 18+_AP_Asn	8.46%
18+_AP_Hwn	196
% 18+_AP_Hwn	0.2%
18+_AP_Oth	12926
% 18+_AP_Oth	13.15%
H18+_Pop	14849
% H18+_Pop	15.1%

©2021 CALIPER; ©2020 HERE

Draft for discussion purposes only.

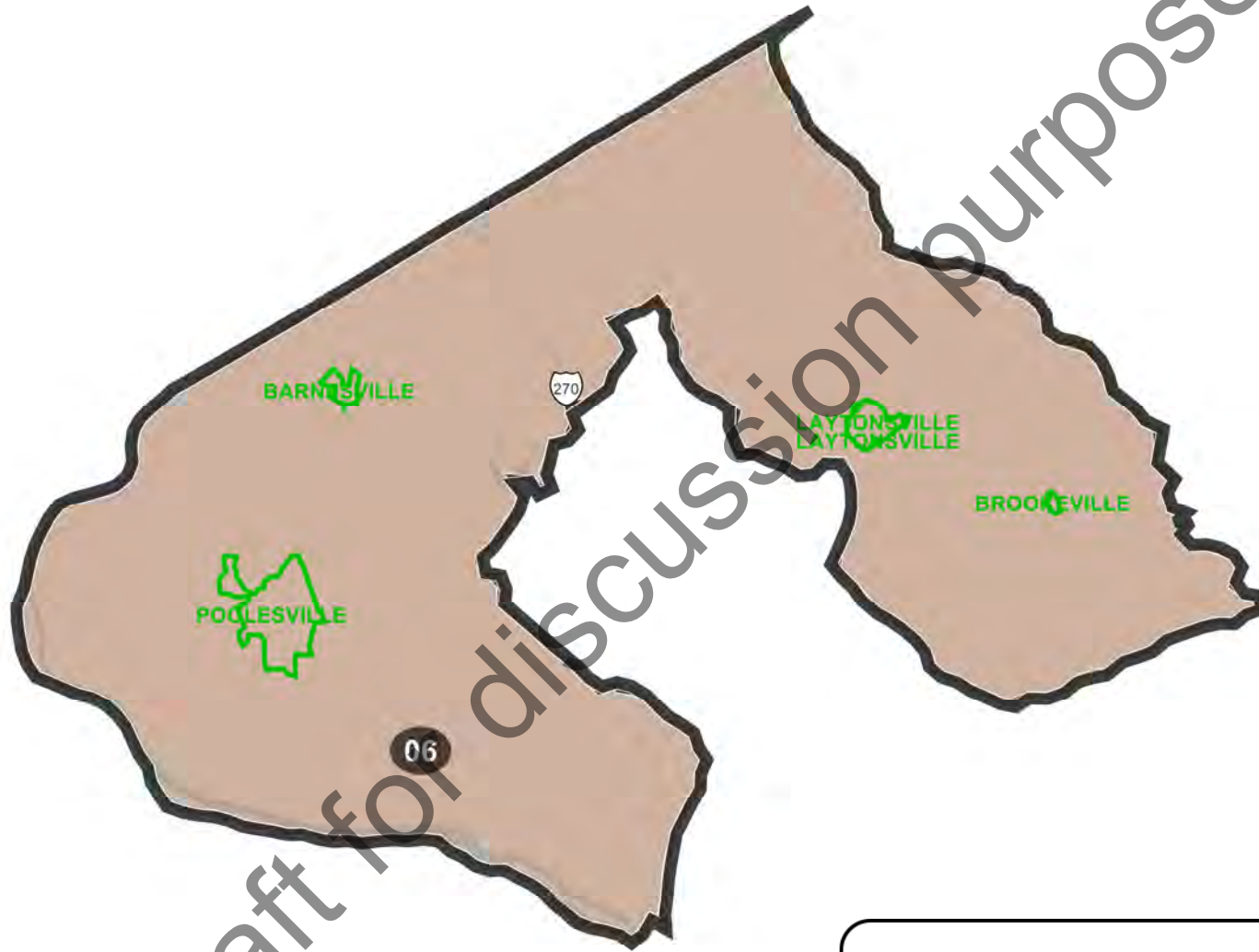
District: 05



Field	Value
District	05
Adj_Population	133262
Deviation	1,870
% Deviation	1.42%
Population	133117
% Population	99.89%
Adj_18+_Pop	104495
Adj_H18+_Pop	3526
% Adj_H18+_Pop	3.37%
Adj_NH18+_Wht	91679
% Adj_NH18+_Wht	87.74%
Adj_NH18+_Blk	3688
% Adj_NH18+_Blk	3.53%
Adj_NH18+_Ind	184
% Adj_NH18+_Ind	0.18%
Adj_NH18+_Asn	1840
% Adj_NH18+_Asn	1.76%
Adj_NH18+_Hwn	26
% Adj_NH18+_Hwn	0.02%
Adj_NH18+_Oth	273
% Adj_NH18+_Oth	0.26%
18+_Pop	104350
NH18+_Wht	91564
% NH18+_Wht	87.75%
18+_AP_Blk	4481
% 18+_AP_Blk	4.29%
18+_AP_Ind	1835
% 18+_AP_Ind	1.76%
18+_AP_Asn	2446
% 18+_AP_Asn	2.34%
18+_AP_Hwn	105
% 18+_AP_Hwn	0.1%
18+_AP_Oth	3495
% 18+_AP_Oth	3.35%
H18+_Pop	3524

Draft for discussion purposes only.

District: 06



Field	Value
District	06
Adj_Population	134306
Deviation	2,914
% Deviation	2.22%
Population	134241
% Population	99.95%
Adj_18+_Pop	102214
Adj_H18+_Pop	10169
% Adj_H18+_Pop	9.95%
Adj_NH18+_Wht	59046
% Adj_NH18+_Wht	57.77%
Adj_NH18+_Blk	10239
% Adj_NH18+_Blk	10.02%
Adj_NH18+_Ind	136
% Adj_NH18+_Ind	0.13%
Adj_NH18+_Asn	18625
% Adj_NH18+_Asn	18.22%
Adj_NH18+_Hwn	27
% Adj_NH18+_Hwn	0.03%
Adj_NH18+_Oth	510
% Adj_NH18+_Oth	0.5%
18+_Pop	102149
NH18+_Wht	59027
% NH18+_Wht	57.79%
18+_AP_BlK	11708
% 18+_AP_BlK	11.46%
18+_AP_Ind	1418
% 18+_AP_Ind	1.39%
18+_AP_Asn	20007
% 18+_AP_Asn	19.59%
18+_AP_Hwn	166
% 18+_AP_Hwn	0.16%
18+_AP_Oth	9411
% 18+_AP_Oth	9.21%
H18+_Pop	10160

Draft for discussion purposes only.

District: 07



©2021 CALIPER; ©2020 HERE

Draft for discussion purposes only.

Draft for discussion purposes only.

Field	Value
District	07
Adj_Population	135357
Deviation	3,965
% Deviation	3.02%
Population	135246
% Population	99.92%
Adj_18+_Pop	104855
Adj_H18+_Pop	18250
% Adj_H18+_Pop	17.4%
Adj_NH18+_Wht	26178
% Adj_NH18+_Wht	24.97%
Adj_NH18+_Blk	40737
% Adj_NH18+_Blk	38.85%
Adj_NH18+_Ind	130
% Adj_NH18+_Ind	0.12%
Adj_NH18+_Asn	15302
% Adj_NH18+_Asn	14.59%
Adj_NH18+_Hwn	57
% Adj_NH18+_Hwn	0.05%
Adj_NH18+_Oth	735
% Adj_NH18+_Oth	0.7%
18+_Pop	104744
NH18+_Wht	26170
% NH18+_Wht	24.98%
18+_AP_Blk	43943
% 18+_AP_Blk	41.95%
18+_AP_Ind	1906
% 18+_AP_Ind	1.82%
18+_AP_As	16467
% 18+_AP_As	15.72%
18+_AP_Hwn	185
% 18+_AP_Hwn	0.18%
18+_AP_Oth	17113
% 18+_AP_Oth	16.34%
H18+_Pop	18237

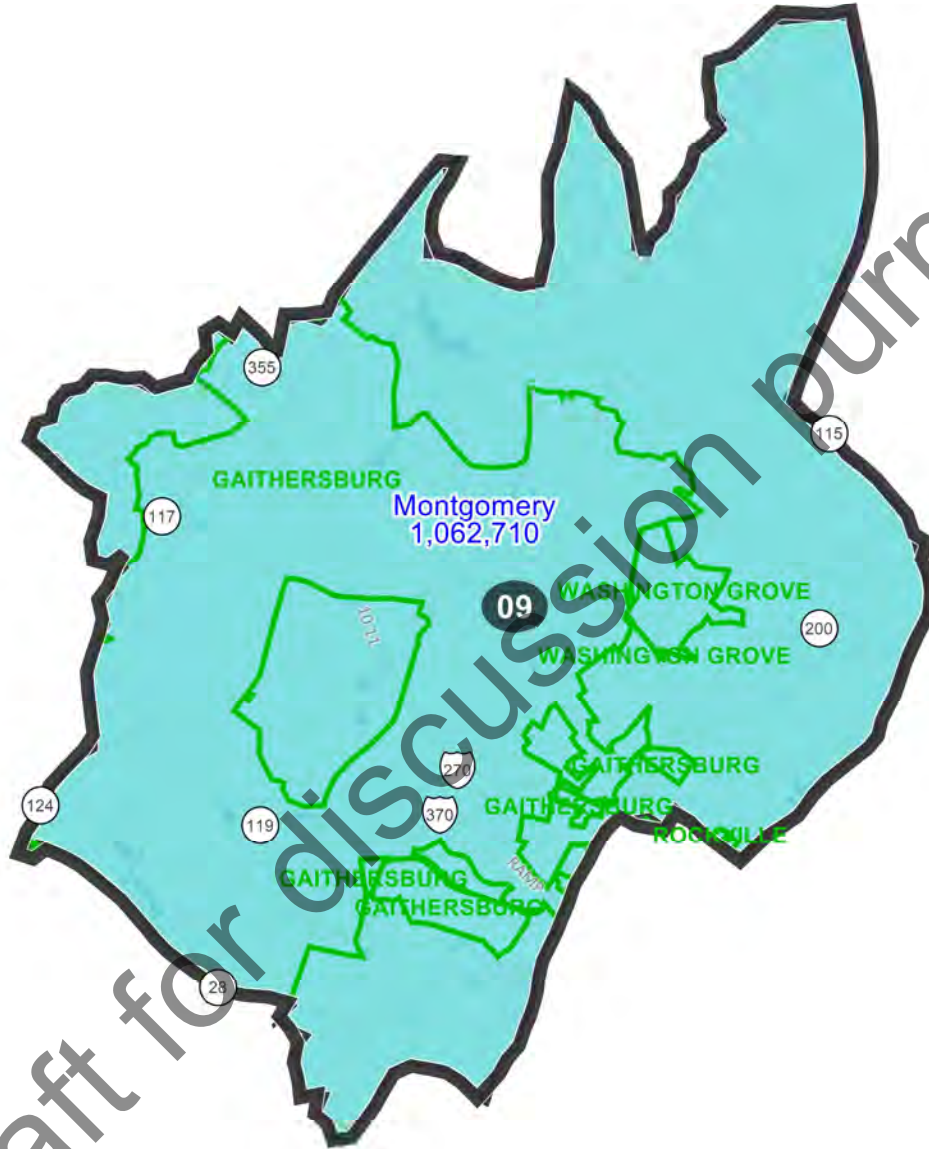
District: 08



Field	Value
District	08
Adj_Population	129368
Deviation	-2,024
% Deviation	-1.54%
Population	129245
% Population	99.9%
Adj_18+_Pop	97433
Adj_H18+_Pop	21186
% Adj_H18+_Pop	21.74%
Adj_NH18+_Wht	29240
% Adj_NH18+_Wht	30.01%
Adj_NH18+_Blk	22200
% Adj_NH18+_Blk	22.78%
Adj_NH18+_Ind	154
% Adj_NH18+_Ind	0.16%
Adj_NH18+_Asn	20648
% Adj_NH18+_Asn	21.19%
Adj_NH18+_Hwn	39
% Adj_NH18+_Hwn	0.04%
Adj_NH18+_Oth	628
% Adj_NH18+_Oth	0.64%
18+_Pop	97310
NH18+_Wht	29216
% NH18+_Wht	30.02%
18+_AP_Blk	24629
% 18+_AP_Blk	25.31%
18+_AP_Ind	1935
% 18+_AP_Ind	1.99%
18+_AP_Asn	21934
% 18+_AP_Asn	22.54%
18+_AP_Hwn	202
% 18+_AP_Hwn	0.21%
18+_AP_Oth	18839
% 18+_AP_Oth	19.36%
H18+_Pop	21169
% H18+_Pop	21.75%

Draft for discussion purposes only.

District: 09



Field	Value
District	09
Adj_Population	132670
Deviation	1,278
% Deviation	0.97%
Population	132566
% Population	99.92%
Adj_18+_Pop	101784
Adj_H18+_Pop	27558
% Adj_H18+_Pop	27.07%
Adj_NH18+_Wht	33489
% Adj_NH18+_Wht	32.9%
Adj_NH18+_Blk	17290
% Adj_NH18+_Blk	16.99%
Adj_NH18+_Ind	161
% Adj_NH18+_Ind	0.16%
Adj_NH18+_Asn	19205
% Adj_NH18+_Asn	18.87%
Adj_NH18+_Hwn	63
% Adj_NH18+_Hwn	0.06%
Adj_NH18+_Oth	734
% Adj_NH18+_Oth	0.72%
18+_Pop	101680
NH18+_Wht	33479
% NH18+_Wht	32.93%
18+_AP_Blk	19504
% 18+_AP_Blk	19.18%
18+_AP_Ind	2246
% 18+_AP_Ind	2.21%
18+_AP_Asn	20613
% 18+_AP_Asn	20.27%
18+_AP_Hwn	229
% 18+_AP_Hwn	0.23%
18+_AP_Oth	24757
% 18+_AP_Oth	24.35%
H18+_Pop	27531
% H18+_Pop	27.08%

Draft for discussion purposes only.

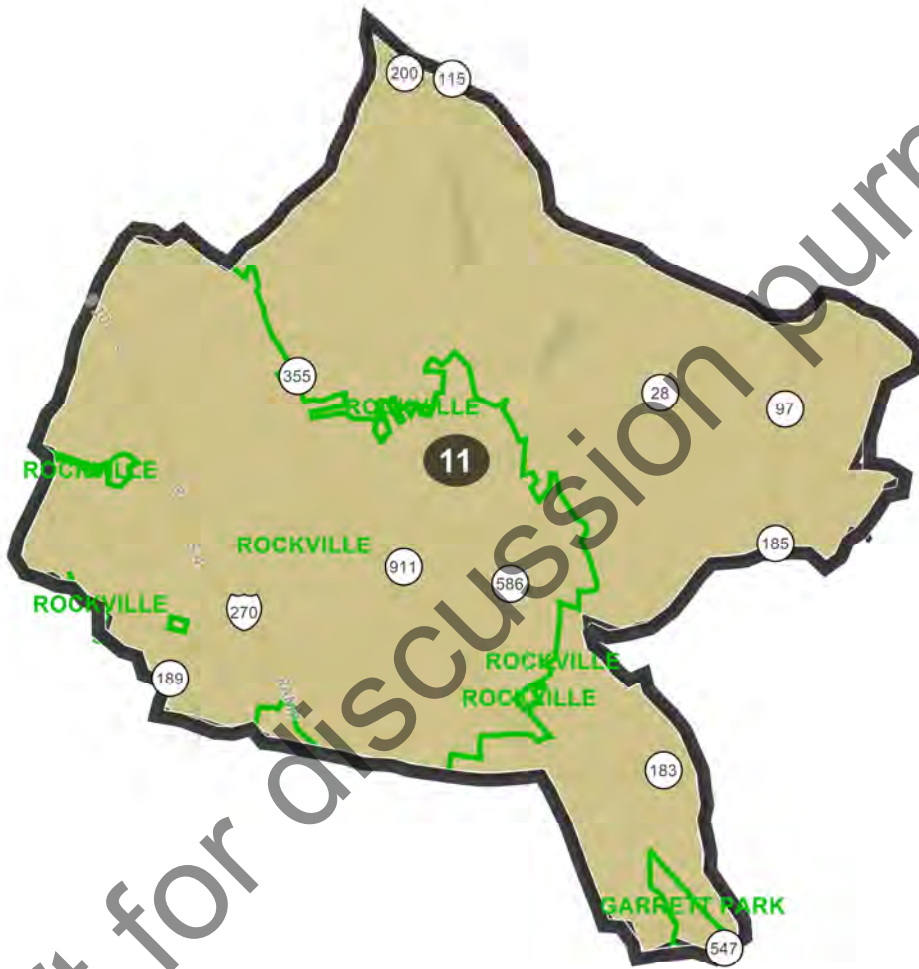
District: 10



Field	Value
District	10
Adj_Population	132475
Deviation	1,083
% Deviation	0.82%
Population	132463
% Population	99.99%
Adj_18+_Pop	100979
Adj_H18+_Pop	7545
% Adj_H18+_Pop	7.47%
Adj_NH18+_Wht	65649
% Adj_NH18+_Wht	65.01%
Adj_NH18+_Blk	5229
% Adj_NH18+_Blk	5.18%
Adj_NH18+_Ind	78
% Adj_NH18+_Ind	0.08%
Adj_NH18+_Asn	18367
% Adj_NH18+_Asn	18.19%
Adj_NH18+_Hwn	39
% Adj_NH18+_Hwn	0.04%
Adj_NH18+_Oth	608
% Adj_NH18+_Oth	0.6%
18+_Pop	100967
NH18+_Wht	65643
% NH18+_Wht	65.01%
18+_AP_Blk	6251
% 18+_AP_Blk	6.19%
18+_AP_Ind	731
% 18+_AP_Ind	0.72%
18+_AP_Asn	19963
% 18+_AP_Asn	19.77%
18+_AP_Hwn	150
% 18+_AP_Hwn	0.15%
18+_AP_Oth	7574
% 18+_AP_Oth	7.5%
H18+_Pop	7545
% H18+_Pop	7.47%

Draft for discussion purposes only.

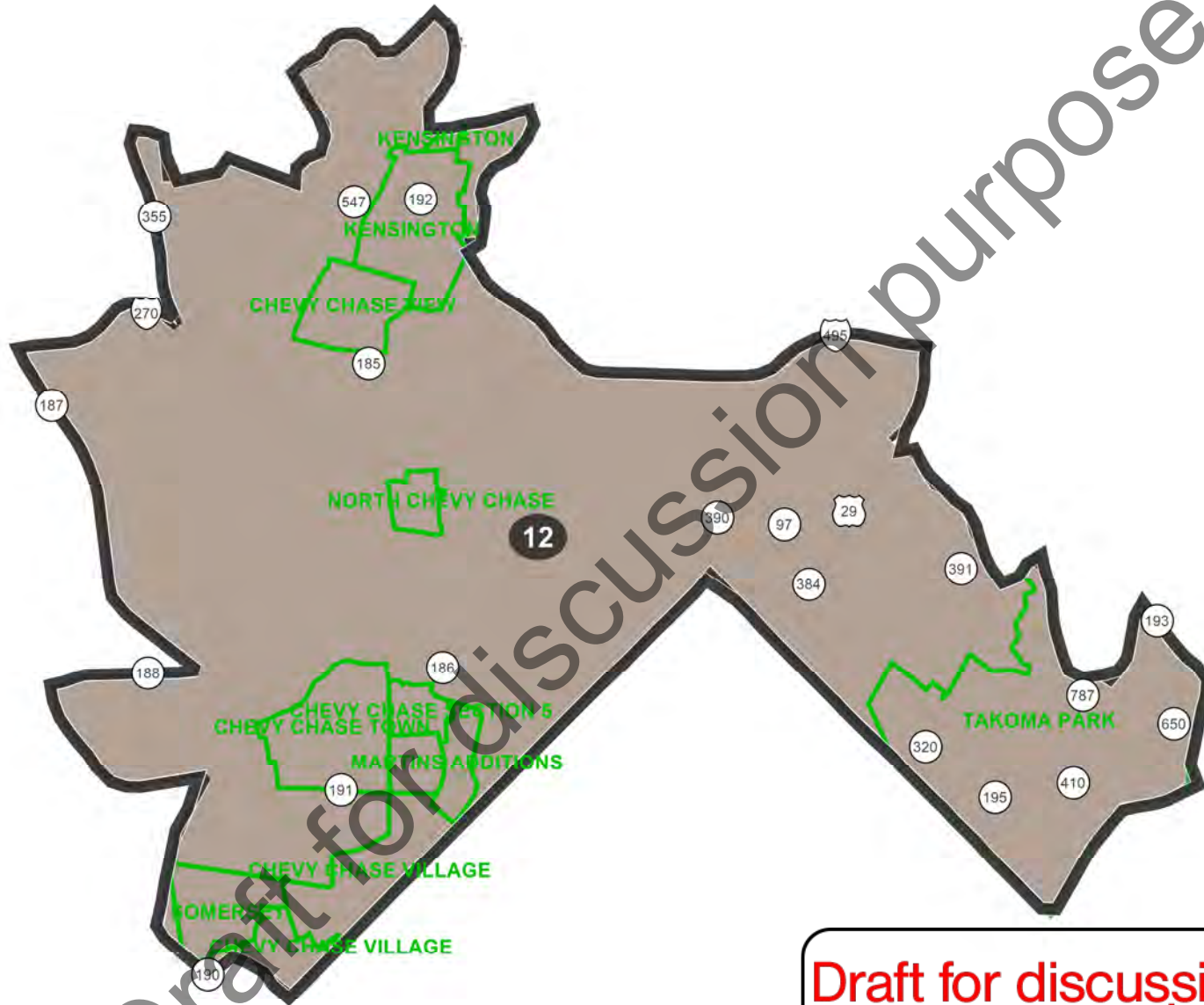
District: 11



Field	Value
District	11
Adj_Population	128934
Deviation	-2,458
% Deviation	-1.87%
Population	128862
% Population	99.94%
Adj_18+_Pop	102825
Adj_H18+_Pop	18544
% Adj_H18+_Pop	18.03%
Adj_NH18+_Wht	48744
% Adj_NH18+_Wht	47.4%
Adj_NH18+_Blk	12564
% Adj_NH18+_Blk	12.22%
Adj_NH18+_Ind	146
% Adj_NH18+_Ind	0.14%
Adj_NH18+_Asn	18190
% Adj_NH18+_Asn	17.69%
Adj_NH18+_Hwn	50
% Adj_NH18+_Hwn	0.05%
Adj_NH18+_Oth	843
% Adj_NH18+_Oth	0.82%
18+_Pop	102753
NH18+_Wht	48734
% NH18+_Wht	47.43%
18+_AP_Blk	14436
% 18+_AP_Blk	14.05%
18+_AP_Ind	1686
% 18+_AP_Ind	1.64%
18+_AP_Asn	19544
% 18+_AP_Asn	19.02%
18+_AP_Hwn	162
% 18+_AP_Hwn	0.16%
18+_AP_Oth	17674
% 18+_AP_Oth	17.2%
H18+_Pop	18527
% H18+_Pop	18.03%

Draft for discussion purposes only.

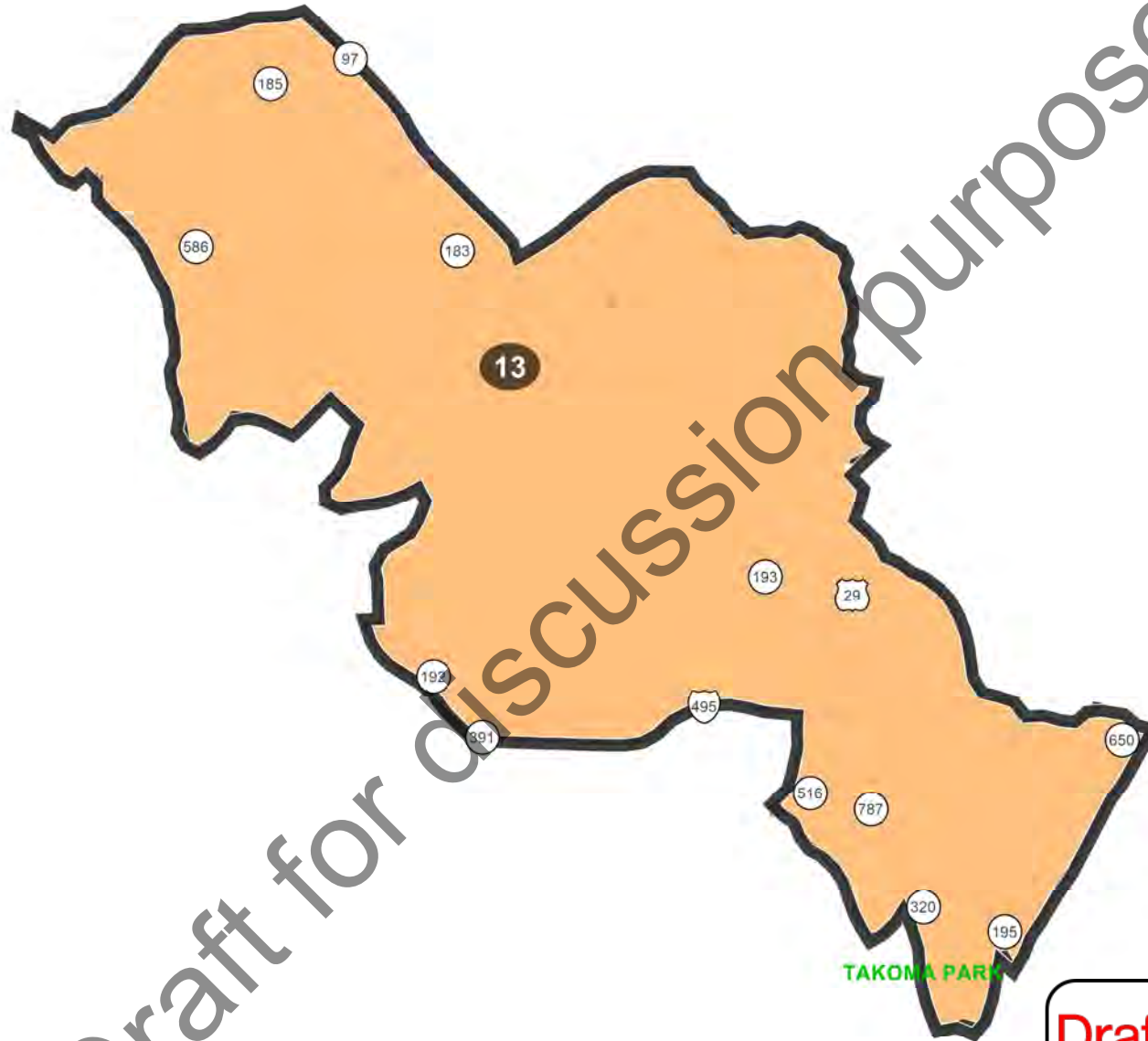
District: 12



Field	Value
District	12
Adj_Population	135147
Deviation	3,755
% Deviation	2.86%
Population	135103
% Population	99.97%
Adj_18+_Pop	108491
Adj_H18+_Pop	11902
% Adj_H18+_Pop	10.97%
Adj_NH18+_Wht	63026
% Adj_NH18+_Wht	58.09%
Adj_NH18+_Blk	18997
% Adj_NH18+_Blk	17.51%
Adj_NH18+_Ind	81
% Adj_NH18+_Ind	0.07%
Adj_NH18+_Asn	9243
% Adj_NH18+_Asn	8.52%
Adj_NH18+_Hwn	48
% Adj_NH18+_Hwn	0.04%
Adj_NH18+_Oth	777
% Adj_NH18+_Oth	0.72%
18+_Pop	108447
NH18+_Wht	63019
% NH18+_Wht	58.11%
18+_AP_BlK	21541
% 18+_AP_BlK	19.86%
18+_AP_Ind	1521
% 18+_AP_Ind	1.4%
18+_AP_Asn	11000
% 18+_AP_Asn	10.14%
18+_AP_Hwn	211
% 18+_AP_Hwn	0.19%
18+_AP_Oth	11057
% 18+_AP_Oth	10.2%
H18+_Pop	11897

Draft for discussion purposes only.

District: 13

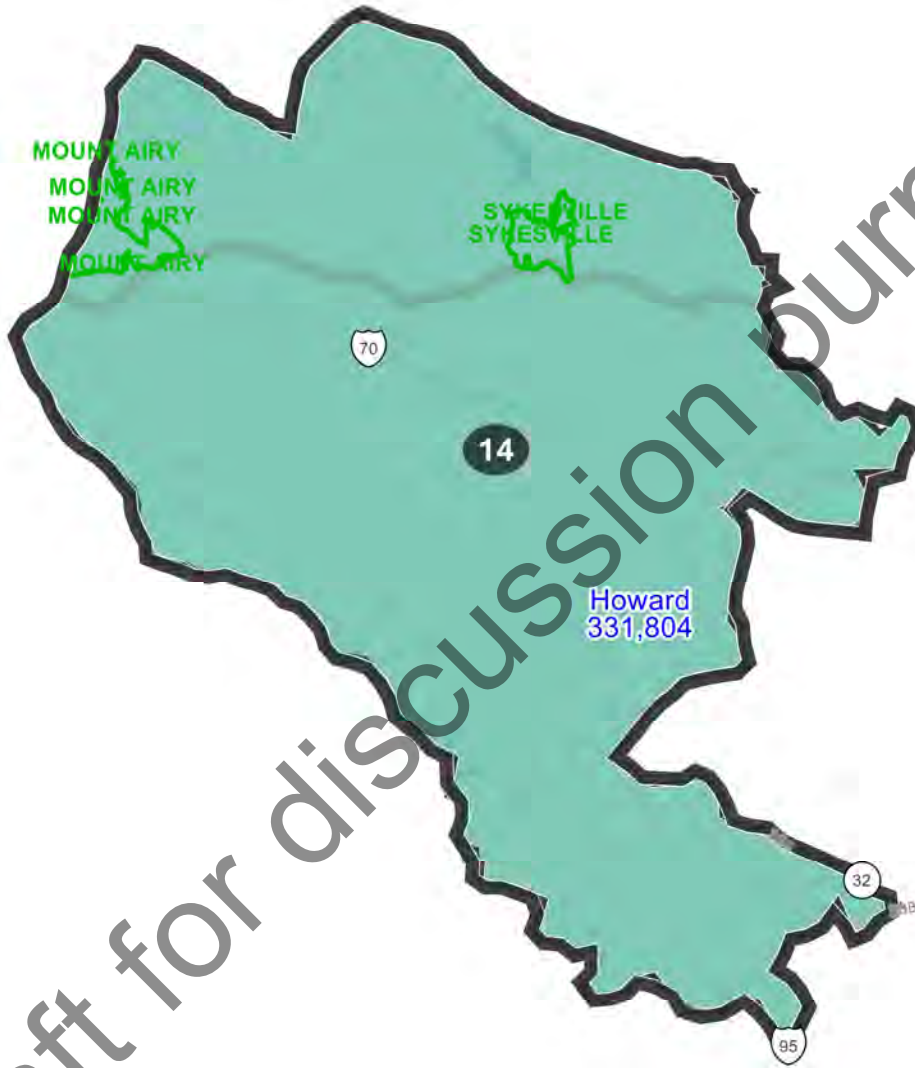


Field	Value
District	13
Adj_Population	134453
Deviation	3,061
% Deviation	2.33%
Population	134335
% Population	99.91%
Adj_18+_Pop	101187
Adj_H18+_Pop	37610
% Adj_H18+_Pop	37.17%
Adj_NH18+_Wht	30270
% Adj_NH18+_Wht	29.91%
Adj_NH18+_Blk	18464
% Adj_NH18+_Blk	18.25%
Adj_NH18+_Ind	144
% Adj_NH18+_Ind	0.14%
Adj_NH18+_Asn	10890
% Adj_NH18+_Asn	10.76%
Adj_NH18+_Hwn	22
% Adj_NH18+_Hwn	0.02%
Adj_NH18+_Oth	789
% Adj_NH18+_Oth	0.78%
18+_Pop	101069
NH18+_Wht	30250
% NH18+_Wht	29.93%
18+_AP_Blk	21015
% 18+_AP_Blk	20.79%
18+_AP_Ind	3113
% 18+_AP_Ind	3.08%
18+_AP_Asn	12009
% 18+_AP_Asn	11.88%
18+_AP_Hwn	148
% 18+_AP_Hwn	0.15%
18+_AP_Oth	33855
% 18+_AP_Oth	33.5%
H18+_Pop	37554

Draft for discussion purposes only.

Draft for discussion purposes only.

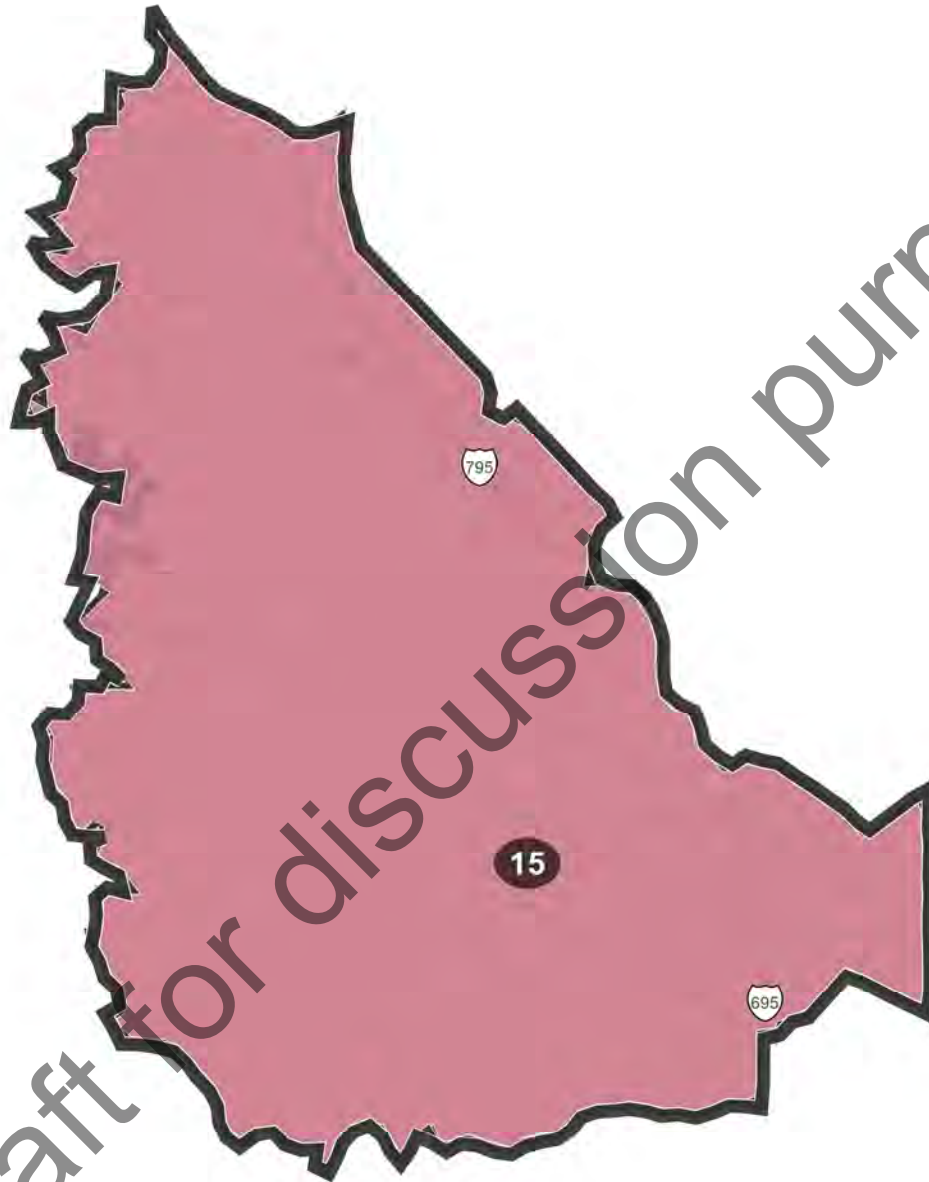
District: 14



Field	Value
District	14
Adj_Population	134978
Deviation	3,586
% Deviation	2.73%
Population	135349
% Population	100.27%
Adj_18+_Pop	102364
Adj_H18+_Pop	3986
% Adj_H18+_Pop	3.89%
Adj_NH18+_Wht	71621
% Adj_NH18+_Wht	69.97%
Adj_NH18+_Blk	7446
% Adj_NH18+_Blk	7.27%
Adj_NH18+_Ind	88
% Adj_NH18+_Ind	0.09%
Adj_NH18+_Asn	15351
% Adj_NH18+_Asn	15%
Adj_NH18+_Hwn	19
% Adj_NH18+_Hwn	0.02%
Adj_NH18+_Oth	456
% Adj_NH18+_Oth	0.45%
18+_Pop	102735
NH18+_Wht	71699
% NH18+_Wht	69.79%
18+_AP_Blk	8799
% 18+_AP_Blk	8.56%
18+_AP_Ind	1314
% 18+_AP_Ind	1.28%
18+_AP_Asn	16486
% 18+_AP_Asn	16.05%
18+_AP_Hwn	108
% 18+_AP_Hwn	0.11%
18+_AP_Oth	4303
% 18+_AP_Oth	4.19%
H18+_Pop	3998
% H18+_Pop	3.89%

Draft for discussion purposes only.

District: 15



Field	Value
District	15
Adj_Population	130494
Deviation	-898
% Deviation	-0.68%
Population	130076
% Population	99.68%
Adj_18+_Pop	102832
Adj_H18+_Pop	4927
% Adj_H18+_Pop	4.79%
Adj_NH18+_Wht	18975
% Adj_NH18+_Wht	18.45%
Adj_NH18+_Blk	71045
% Adj_NH18+_Blk	69.09%
Adj_NH18+_Ind	160
% Adj_NH18+_Ind	0.16%
Adj_NH18+_Asn	4022
% Adj_NH18+_Asn	3.91%
Adj_NH18+_Hwn	26
% Adj_NH18+_Hwn	0.03%
Adj_NH18+_Oth	541
% Adj_NH18+_Oth	0.53%
18+_Pop	102416
NH18+_Wht	18954
% NH18+_Wht	18.51%
18+_AP_Blk	73864
% 18+_AP_Blk	72.12%
18+_AP_Ind	1538
% 18+_AP_Ind	1.5%
18+_AP_Asn	4682
% 18+_AP_Asn	4.57%
18+_AP_Hwn	149
% 18+_AP_Hwn	0.15%
18+_AP_Oth	4771
% 18+_AP_Oth	4.66%
H18+_Pop	4921
% H18+_Pop	4.8%

Draft for discussion purposes only.

District: 16



Field	Value
District	16
Adj_Population	130598
Deviation	-794
% Deviation	-0.6%
Population	130460
% Population	99.89%
Adj_18+_Pop	101983
Adj_H18+_Pop	5921
% Adj_H18+_Pop	5.81%
Adj_NH18+_Wht	68084
% Adj_NH18+_Wht	66.76%
Adj_NH18+_Blk	18037
% Adj_NH18+_Blk	17.69%
Adj_NH18+_Ind	101
% Adj_NH18+_Ind	0.1%
Adj_NH18+_Asn	6534
% Adj_NH18+_Asn	6.41%
Adj_NH18+_Hwn	22
% Adj_NH18+_Hwn	0.02%
Adj_NH18+_Oth	473
% Adj_NH18+_Oth	0.46%
18+_Pop	101846
NH18+_Wht	68054
% NH18+_Wht	66.82%
18+_AP_Blk	19593
% 18+_AP_Blk	19.24%
18+_AP_Ind	1113
% 18+_AP_Ind	1.09%
18+_AP_Asn	7427
% 18+_AP_Asn	7.29%
18+_AP_Hwn	96
% 18+_AP_Hwn	0.09%
18+_AP_Oth	5540
% 18+_AP_Oth	5.44%
H18+_Pop	5917
% H18+_Pop	5.81%

Draft for discussion purposes only.

District: 17

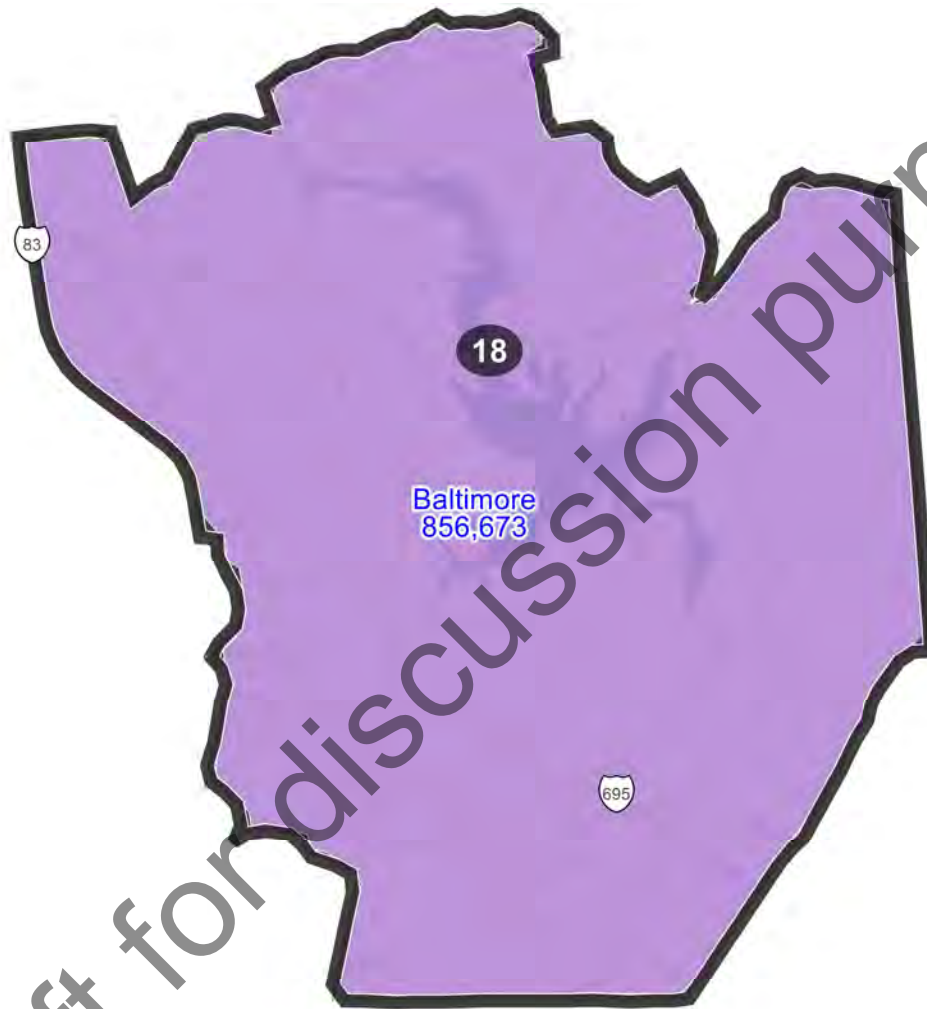


©2021 CALIPER; ©2020 HERE

Draft for discussion purposes only.

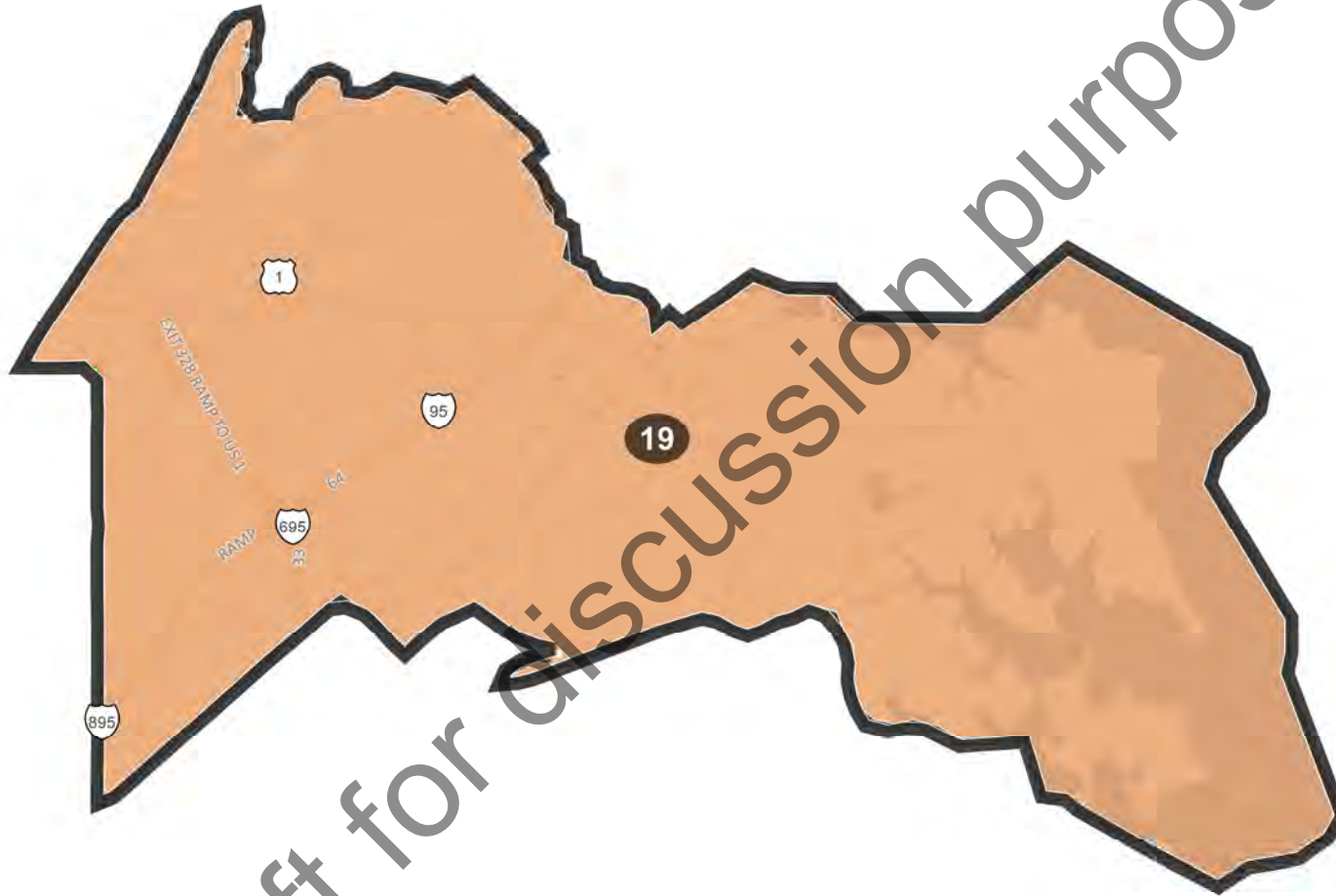
Field	Value
District	17
Adj_Population	133133
Deviation	1,741
% Deviation	1.33%
Population	132748
% Population	99.71%
Adj_18+_Pop	104223
Adj_H18+_Pop	7399
% Adj_H18+_Pop	7.1%
Adj_NH18+_Wht	47746
% Adj_NH18+_Wht	45.81%
Adj_NH18+_Blk	34113
% Adj_NH18+_Blk	32.73%
Adj_NH18+_Ind	187
% Adj_NH18+_Ind	0.18%
Adj_NH18+_Asn	10637
% Adj_NH18+_Asn	10.21%
Adj_NH18+_Hwn	29
% Adj_NH18+_Hwn	0.03%
Adj_NH18+_Oth	516
% Adj_NH18+_Oth	0.5%
18+_Pop	103838
NH18+_Wht	47669
% NH18+_Wht	45.91%
18+_AP_BlK	35773
% 18+_AP_BlK	34.45%
18+_AP_Ind	1789
% 18+_AP_Ind	1.72%
18+_AP_Asn	11706
% 18+_AP_Asn	11.27%
18+_AP_Hwn	186
% 18+_AP_Hwn	0.18%
18+_AP_Oth	7138
% 18+_AP_Oth	6.87%
H18+_Pop	7391

District: 18



Field	Value
District	18
Adj_Population	128845
Deviation	-2,547
% Deviation	-1.94%
Population	128609
% Population	99.82%
Adj_18+_Pop	103099
Adj_H18+_Pop	6479
% Adj_H18+_Pop	6.28%
Adj_NH18+_Wht	63417
% Adj_NH18+_Wht	61.51%
Adj_NH18+_Blk	21880
% Adj_NH18+_Blk	21.22%
Adj_NH18+_Ind	182
% Adj_NH18+_Ind	0.18%
Adj_NH18+_Asn	7565
% Adj_NH18+_Asn	7.34%
Adj_NH18+_Hwn	53
% Adj_NH18+_Hwn	0.05%
Adj_NH18+_Oth	409
% Adj_NH18+_Oth	0.4%
18+_Pop	102863
NH18+_Wht	63354
% NH18+_Wht	61.59%
18+_AP_Blk	23514
% 18+_AP_Blk	22.86%
18+_AP_Ind	1391
% 18+_AP_Ind	1.35%
18+_AP_Asn	8542
% 18+_AP_Asn	8.3%
18+_AP_Hwn	133
% 18+_AP_Hwn	0.13%
18+_AP_Oth	5942
% 18+_AP_Oth	5.78%
H18+_Pop	6475
% H18+_Pop	6.29%

District: 19



Field	Value
District	19
Adj_Population	132170
Deviation	778
% Deviation	0.59%
Population	131833
% Population	99.75%
Adj_18+_Pop	103060
Adj_H18+_Pop	5336
% Adj_H18+_Pop	5.18%
Adj_NH18+_Wht	58506
% Adj_NH18+_Wht	56.77%
Adj_NH18+_Blk	26917
% Adj_NH18+_Blk	26.12%
Adj_NH18+_Ind	242
% Adj_NH18+_Ind	0.23%
Adj_NH18+_Asn	8176
% Adj_NH18+_Asn	7.93%
Adj_NH18+_Hwn	24
% Adj_NH18+_Hwn	0.02%
Adj_NH18+_Oth	428
% Adj_NH18+_Oth	0.42%
18+_Pop	102724
NH18+_Wht	58402
% NH18+_Wht	56.85%
18+_AP_Blk	28492
% 18+_AP_Blk	27.74%
18+_AP_Ind	1889
% 18+_AP_Ind	1.84%
18+_AP_Asn	8813
% 18+_AP_Asn	8.58%
18+_AP_Hwn	108
% 18+_AP_Hwn	0.11%
18+_AP_Oth	5200
% 18+_AP_Oth	5.06%
H18+_Pop	5330

Draft for discussion purposes only.

Draft for discussion purposes only.

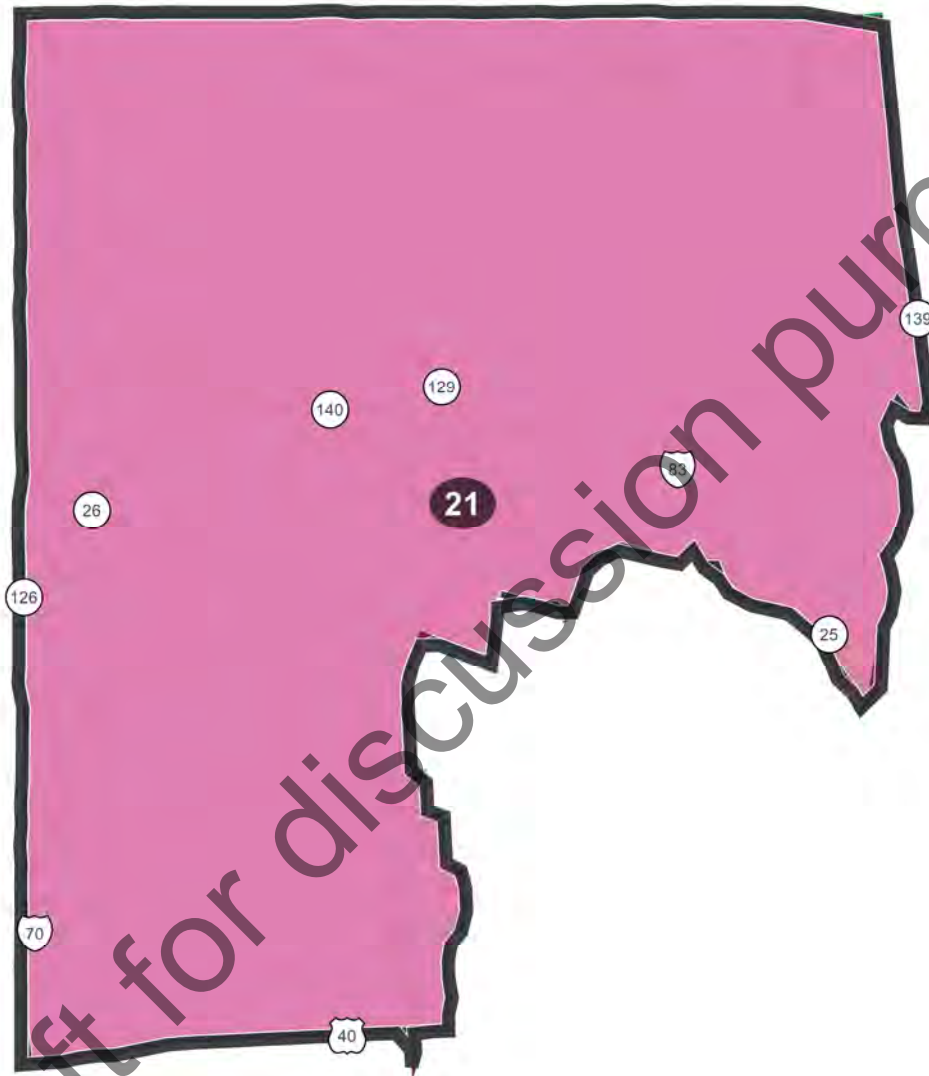
District: 20



Field	Value
District	20
Adj_Population	134351
Deviation	2,959
% Deviation	2.25%
Population	133770
% Population	99.57%
Adj_18+_Pop	104000
Adj_H18+_Pop	8805
% Adj_H18+_Pop	8.47%
Adj_NH18+_Wht	69772
% Adj_NH18+_Wht	67.09%
Adj_NH18+_Blk	17898
% Adj_NH18+_Blk	17.21%
Adj_NH18+_Ind	640
% Adj_NH18+_Ind	0.62%
Adj_NH18+_Asn	2052
% Adj_NH18+_Asn	1.97%
Adj_NH18+_Hwn	29
% Adj_NH18+_Hwn	0.03%
Adj_NH18+_Oth	420
% Adj_NH18+_Oth	0.4%
18+_Pop	103419
NH18+_Wht	69466
% NH18+_Wht	67.17%
18+_AP_BlK	19564
% 18+_AP_BlK	18.92%
18+_AP_Ind	3247
% 18+_AP_Ind	3.14%
18+_AP_Asn	2621
% 18+_AP_Asn	2.53%
18+_AP_Hwn	139
% 18+_AP_Hwn	0.13%
18+_AP_Oth	8475
% 18+_AP_Oth	8.19%
H18+_Pop	8791

Draft for discussion purposes only.

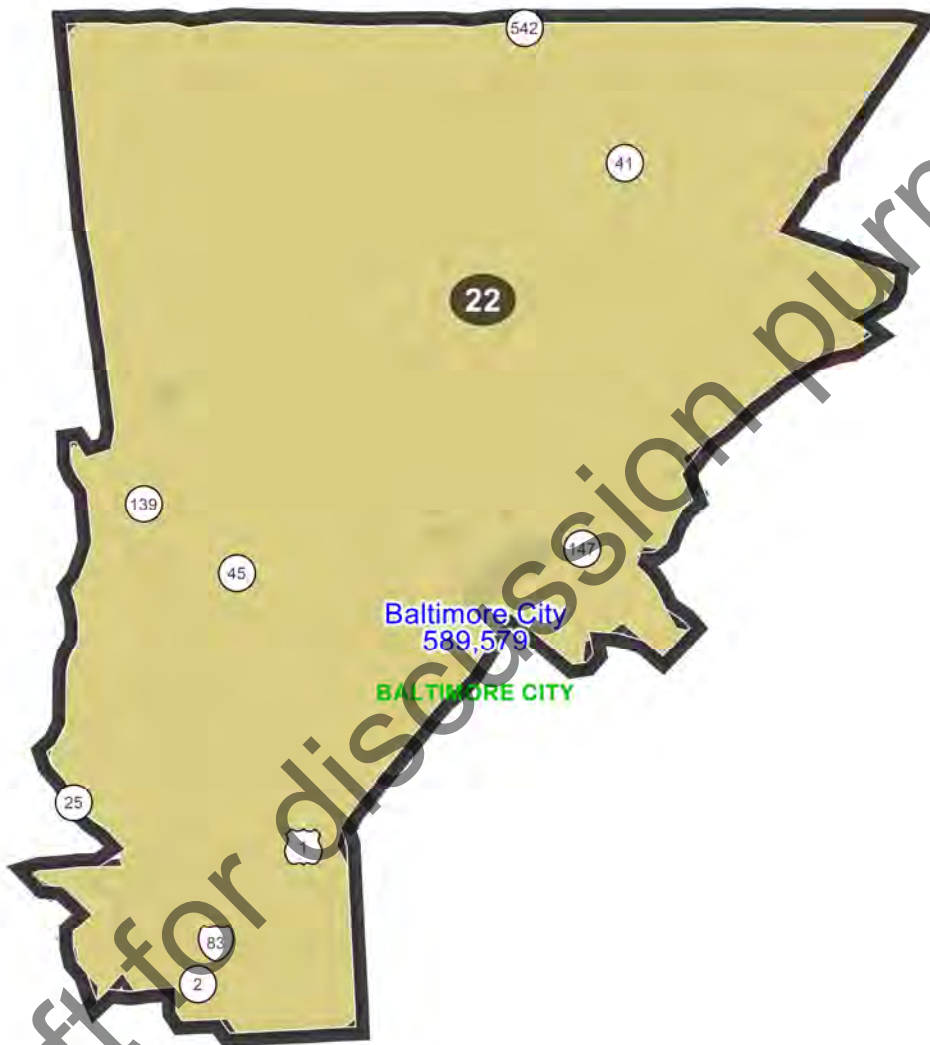
District: 21



Field	Value
District	21
Adj_Population	127801
Deviation	-3,591
% Deviation	-2.73%
Population	126738
% Population	99.17%
Adj_18+_Pop	102755
Adj_H18+_Pop	3863
% Adj_H18+_Pop	3.76%
Adj_NH18+_Wht	30101
% Adj_NH18+_Wht	29.29%
Adj_NH18+_Blk	61596
% Adj_NH18+_Blk	59.94%
Adj_NH18+_Ind	218
% Adj_NH18+_Ind	0.21%
Adj_NH18+_Asn	3393
% Adj_NH18+_Asn	3.3%
Adj_NH18+_Hwn	23
% Adj_NH18+_Hwn	0.02%
Adj_NH18+_Oth	652
% Adj_NH18+_Oth	0.63%
18+_Pop	101701
NH18+_Wht	30065
% NH18+_Wht	29.56%
18+_AP_Blk	63012
% 18+_AP_Blk	61.96%
18+_AP_Ind	1284
% 18+_AP_Ind	1.26%
18+_AP_Asn	4120
% 18+_AP_Asn	4.05%
18+_AP_Hwn	105
% 18+_AP_Hwn	0.1%
18+_AP_Oth	3866
% 18+_AP_Oth	3.8%
H18+_Pop	3860
% H18+_Pop	3.8%

Draft for discussion purposes only.

District: 22



Field	Value
District	22
Adj_Population	135889
Deviation	4,497
% Deviation	3.42%
Population	136861
% Population	100.72%
Adj_18+_Pop	113159
Adj_H18+_Pop	4834
% Adj_H18+_Pop	4.27%
Adj_NH18+_Wht	31738
% Adj_NH18+_Wht	28.05%
Adj_NH18+_Blk	64152
% Adj_NH18+_Blk	56.69%
Adj_NH18+_Ind	201
% Adj_NH18+_Ind	0.18%
Adj_NH18+_Asn	7710
% Adj_NH18+_Asn	6.81%
Adj_NH18+_Hwn	38
% Adj_NH18+_Hwn	0.03%
Adj_NH18+_Oth	566
% Adj_NH18+_Oth	0.5%
18+_Pop	114062
NH18+_Wht	31941
% NH18+_Wht	28%
18+_AP_Blk	68016
% 18+_AP_Blk	59.63%
18+_AP_Ind	1658
% 18+_AP_Ind	1.45%
18+_AP_Asn	8792
% 18+_AP_Asn	7.71%
18+_AP_Hwn	146
% 18+_AP_Hwn	0.13%
18+_AP_Oth	4342
% 18+_AP_Oth	3.81%
H18+_Pop	4886
% H18+_Pop	4.28%

**Draft for discussion
purposes only.**

District: 23

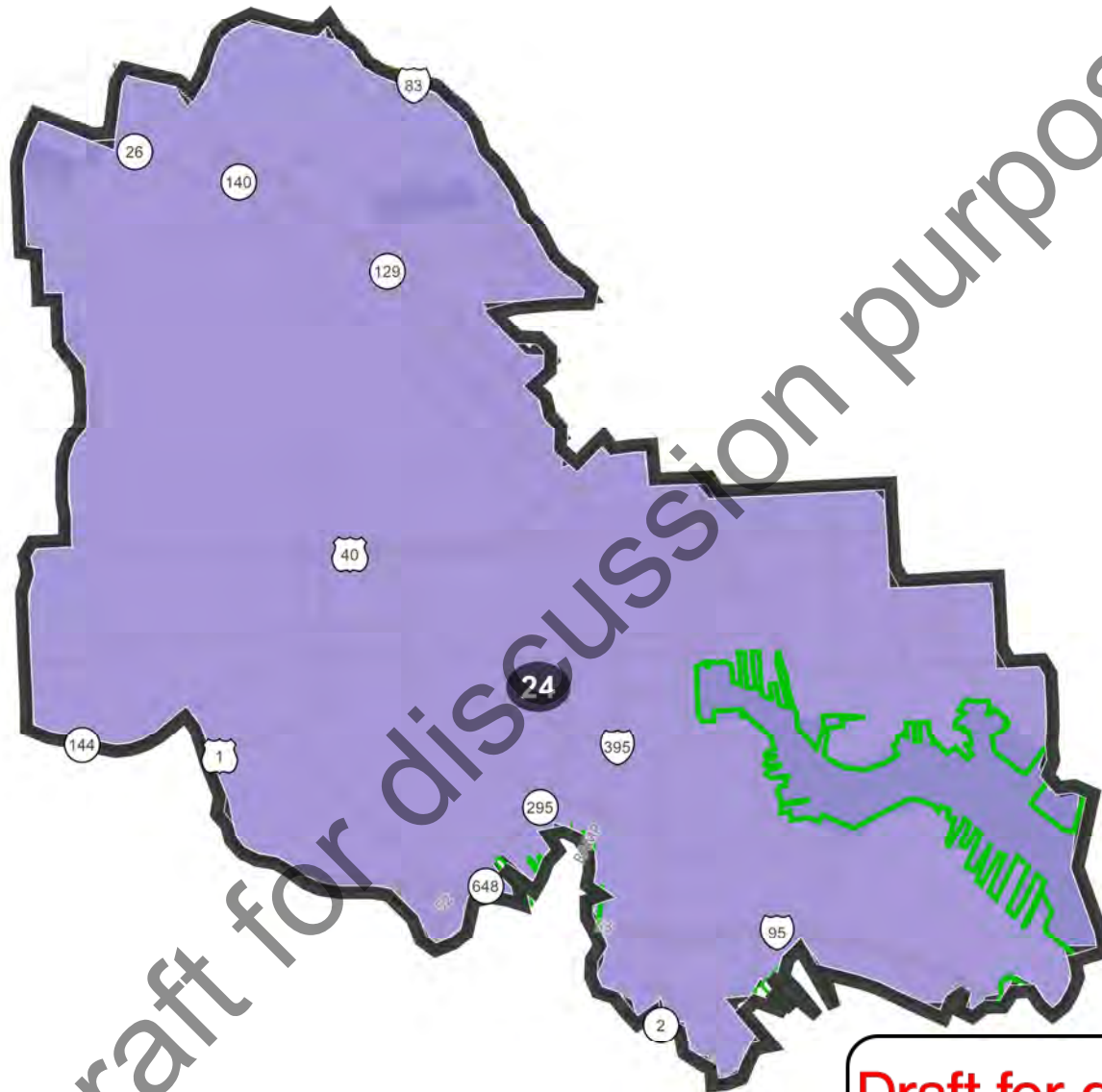


Field	Value
District	23
Adj_Population	134094
Deviation	2,702
% Deviation	2.06%
Population	132684
% Population	98.95%
Adj_18+_Pop	104711
Adj_H18+_Pop	13130
% Adj_H18+_Pop	12.54%
Adj_NH18+_Wht	28935
% Adj_NH18+_Wht	27.63%
Adj_NH18+_Blk	56480
% Adj_NH18+_Blk	53.94%
Adj_NH18+_Ind	327
% Adj_NH18+_Ind	0.31%
Adj_NH18+_Asn	2430
% Adj_NH18+_Asn	2.32%
Adj_NH18+_Hwn	27
% Adj_NH18+_Hwn	0.03%
Adj_NH18+_Oth	451
% Adj_NH18+_Oth	0.43%
18+_Pop	103319
NH18+_Wht	28835
% NH18+_Wht	27.91%
18+_AP_Blk	57769
% 18+_AP_Blk	55.91%
18+_AP_Ind	2076
% 18+_AP_Ind	2.01%
18+_AP_Asn	3078
% 18+_AP_Asn	2.98%
18+_AP_Hwn	119
% 18+_AP_Hwn	0.12%
18+_AP_Oth	11869
% 18+_AP_Oth	11.49%
H18+_Pop	13093
% H18+_Pop	12.67%

©2021 CALIPER; ©2020 HERE

Draft for discussion purposes only.

District: 24



Field	Value
District	24
Adj_Population	131407
Deviation	15
% Deviation	0.01%
Population	129764
% Population	98.75%
Adj_18+_Pop	109757
Adj_H18+_Pop	5092
% Adj_H18+_Pop	4.64%
Adj_NH18+_Wht	37362
% Adj_NH18+_Wht	34.04%
Adj_NH18+_Blk	57603
% Adj_NH18+_Blk	52.48%
Adj_NH18+_Ind	191
% Adj_NH18+_Ind	0.17%
Adj_NH18+_Asn	5174
% Adj_NH18+_Asn	4.71%
Adj_NH18+_Hwn	34
% Adj_NH18+_Hwn	0.03%
Adj_NH18+_Oth	507
% Adj_NH18+_Oth	0.46%
18+_Pop	108126
NH18+_Wht	37287
% NH18+_Wht	34.48%
18+_AP_Blk	58925
% 18+_AP_Blk	54.5%
18+_AP_Ind	1597
% 18+_AP_Ind	1.48%
18+_AP_Asন	6296
% 18+_AP_Asন	5.82%
18+_AP_Hwn	142
% 18+_AP_Hwn	0.13%
18+_AP_Oth	4540
% 18+_AP_Oth	4.2%
H18+_Pop	5085

**Draft for discussion
purposes only.**

District: 25



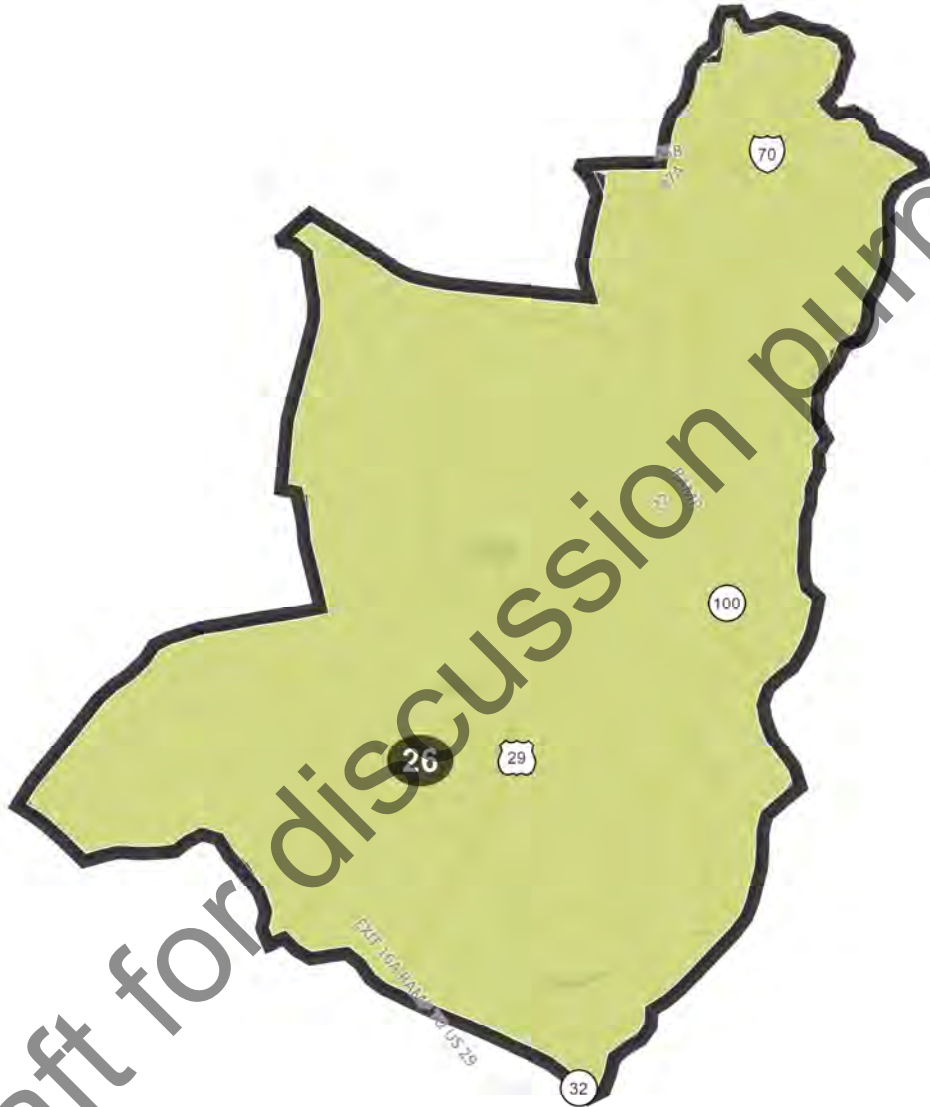
©2021 CALIPER; ©2020 HERE

Field	Value
District	25
Adj_Population	133411
Deviation	2,019
% Deviation	1.54%
Population	132517
% Population	99.33%
Adj_18+_Pop	101981
Adj_H18+_Pop	10257
% Adj_H18+_Pop	10.06%
Adj_NH18+_Wht	43627
% Adj_NH18+_Wht	42.78%
Adj_NH18+_Blk	39835
% Adj_NH18+_Blk	39.06%
Adj_NH18+_Ind	329
% Adj_NH18+_Ind	0.32%
Adj_NH18+_Asn	3436
% Adj_NH18+_Asn	3.37%
Adj_NH18+_Hwn	57
% Adj_NH18+_Hwn	0.06%
Adj_NH18+_Oth	431
% Adj_NH18+_Oth	0.42%
18+_Pop	101102
NH18+_Wht	43468
% NH18+_Wht	42.99%
18+_AP_BlK	41781
% 18+_AP_BlK	41.33%
18+_AP_Ind	2527
% 18+_AP_Ind	2.5%
18+_AP_Asn	4203
% 18+_AP_Asn	4.16%
18+_AP_Hwn	191
% 18+_AP_Hwn	0.19%
18+_AP_Oth	9467
% 18+_AP_Oth	9.36%
H18+_Pop	10232

Draft for discussion purposes only.

Draft for discussion purposes only.

District: 26



Field	Value
District	26
Adj_Population	131401
Deviation	9
% Deviation	0.01%
Population	131296
% Population	99.92%
Adj_18+_Pop	100881
Adj_H18+_Pop	7714
% Adj_H18+_Pop	7.65%
Adj_NH18+_Wht	48356
% Adj_NH18+_Wht	47.93%
Adj_NH18+_Blk	20491
% Adj_NH18+_Blk	20.31%
Adj_NH18+_Ind	155
% Adj_NH18+_Ind	0.15%
Adj_NH18+_Asn	19605
% Adj_NH18+_Asn	19.43%
Adj_NH18+_Hwn	36
% Adj_NH18+_Hwn	0.04%
Adj_NH18+_Oth	605
% Adj_NH18+_Oth	0.6%
18+_Pop	100776
NH18+_Wht	48343
% NH18+_Wht	47.97%
18+_AP_Blk	22856
% 18+_AP_Blk	22.68%
18+_AP_Ind	1591
% 18+_AP_Ind	1.58%
18+_AP_Asn	21031
% 18+_AP_Asn	20.87%
18+_AP_Hwn	177
% 18+_AP_Hwn	0.18%
18+_AP_Oth	7196
% 18+_AP_Oth	7.14%
H18+_Pop	7711
% H18+_Pop	7.65%

**Draft for discussion
purposes only.**

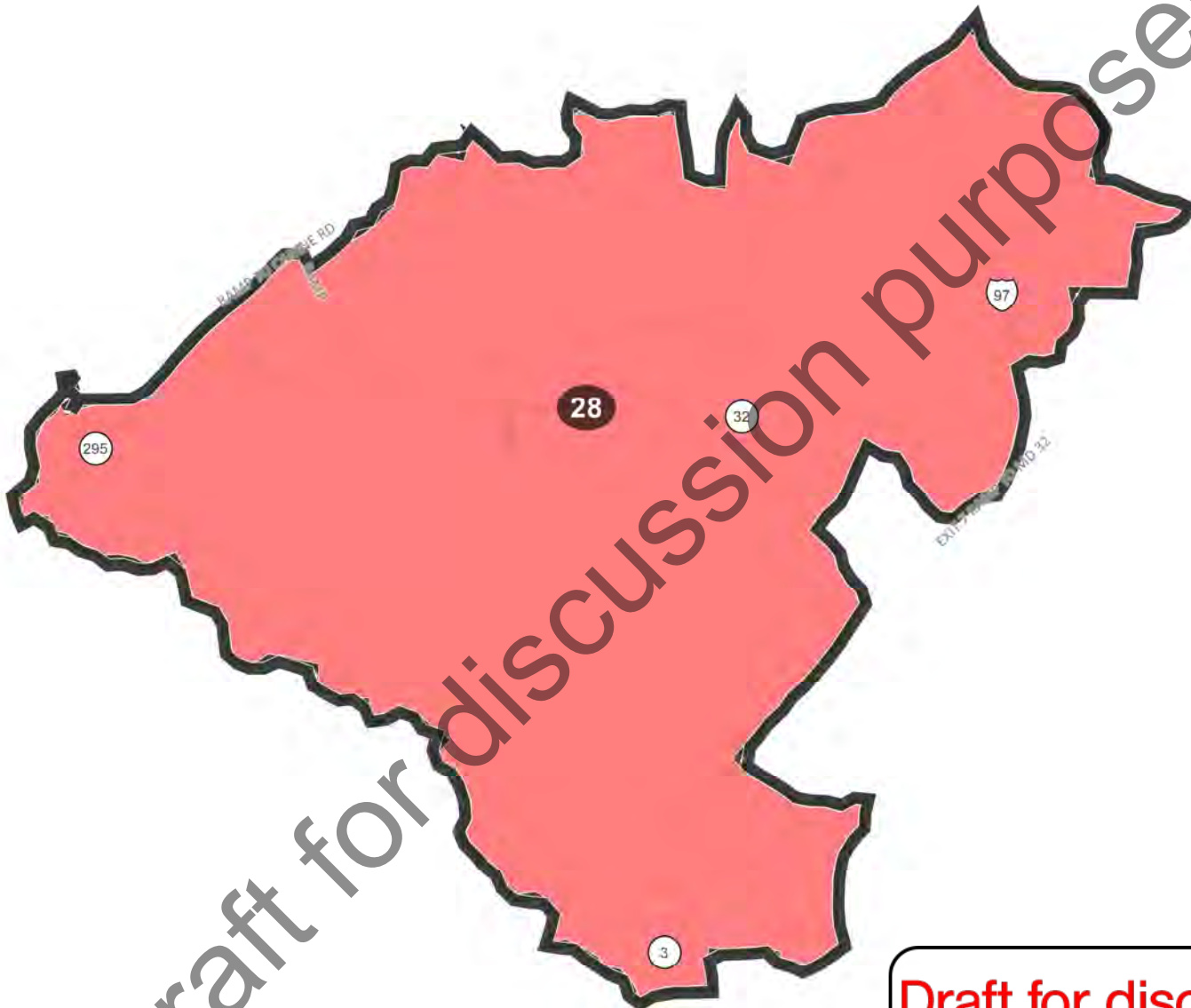
District: 27



Field	Value
District	27
Adj_Population	128797
Deviation	-2,595
% Deviation	-1.98%
Population	129383
% Population	100.45%
Adj_18+_Pop	99284
Adj_H18+_Pop	8551
% Adj_H18+_Pop	8.61%
Adj_NH18+_Wht	52872
% Adj_NH18+_Wht	53.25%
Adj_NH18+_Blk	18818
% Adj_NH18+_Blk	18.95%
Adj_NH18+_Ind	198
% Adj_NH18+_Ind	0.2%
Adj_NH18+_Asn	14227
% Adj_NH18+_Asn	14.33%
Adj_NH18+_Hwn	90
% Adj_NH18+_Hwn	0.09%
Adj_NH18+_Oth	491
% Adj_NH18+_Oth	0.49%
18+_Pop	99870
NH18+_Wht	52967
% NH18+_Wht	53.04%
18+_AP_Blk	21459
% 18+_AP_Blk	21.49%
18+_AP_Ind	2041
% 18+_AP_Ind	2.04%
18+_AP_Asn	15579
% 18+_AP_Asn	15.6%
18+_AP_Hwn	226
% 18+_AP_Hwn	0.23%
18+_AP_Oth	7966
% 18+_AP_Oth	7.98%
H18+_Pop	8570

Draft for discussion purposes only.

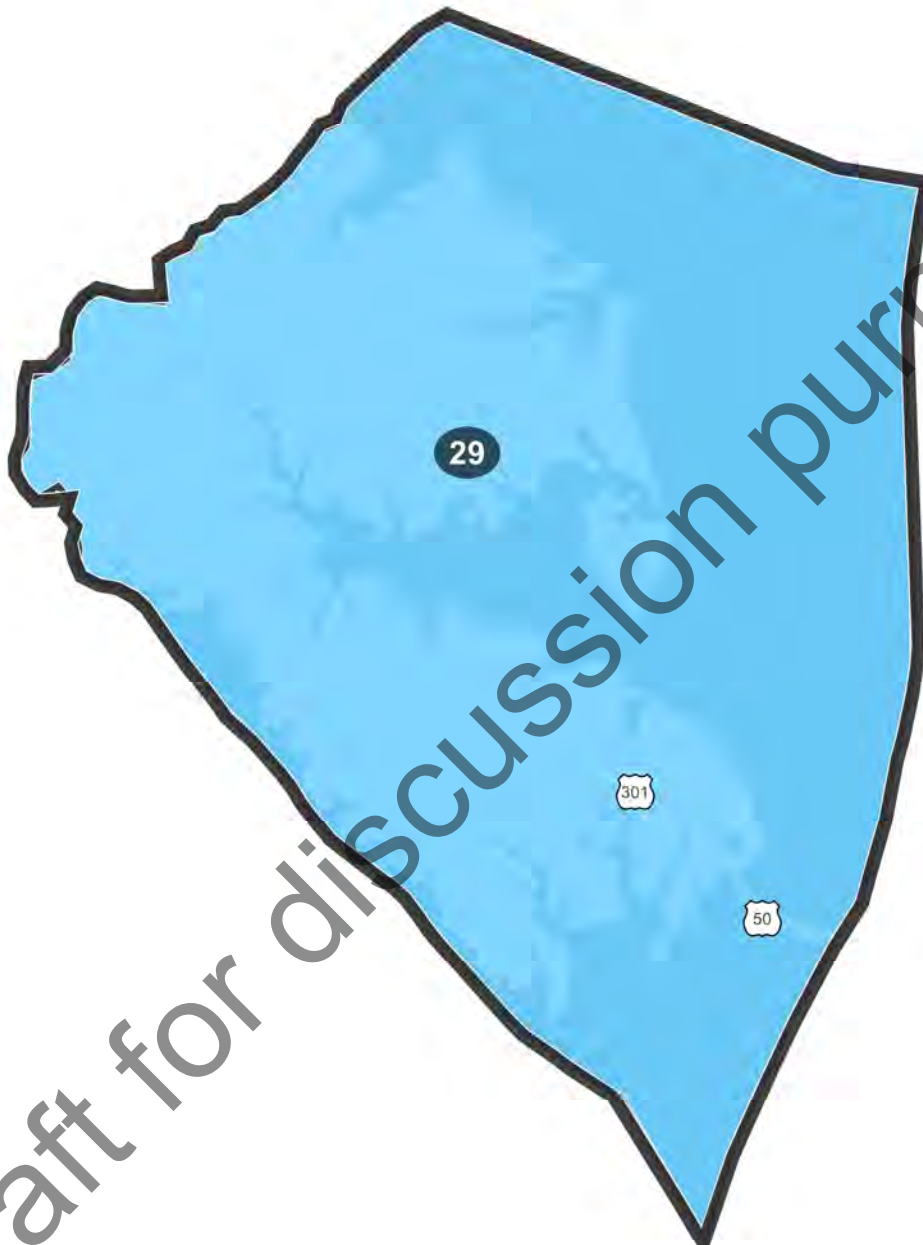
District: 28



Field	Value
District	28
Adj_Population	132285
Deviation	893
% Deviation	0.68%
Population	132105
% Population	99.86%
Adj_18+_Pop	99142
Adj_H18+_Pop	8452
% Adj_H18+_Pop	8.53%
Adj_NH18+_Wht	52795
% Adj_NH18+_Wht	53.25%
Adj_NH18+_Blk	26419
% Adj_NH18+_Blk	26.65%
Adj_NH18+_Ind	231
% Adj_NH18+_Ind	0.23%
Adj_NH18+_Asn	5894
% Adj_NH18+_Asn	5.95%
Adj_NH18+_Hwn	105
% Adj_NH18+_Hwn	0.11%
Adj_NH18+_Oth	564
% Adj_NH18+_Oth	0.57%
18+_Pop	98962
NH18+_Wht	52753
% NH18+_Wht	53.31%
18+_AP_Blk	29301
% 18+_AP_Blk	29.61%
18+_AP_Ind	2128
% 18+_AP_Ind	2.15%
18+_AP_Asn	7418
% 18+_AP_Asn	7.5%
18+_AP_Hwn	322
% 18+_AP_Hwn	0.33%
18+_AP_Oth	7333
% 18+_AP_Oth	7.41%
H18+_Pop	8448

Draft for discussion purposes only.

District: 29

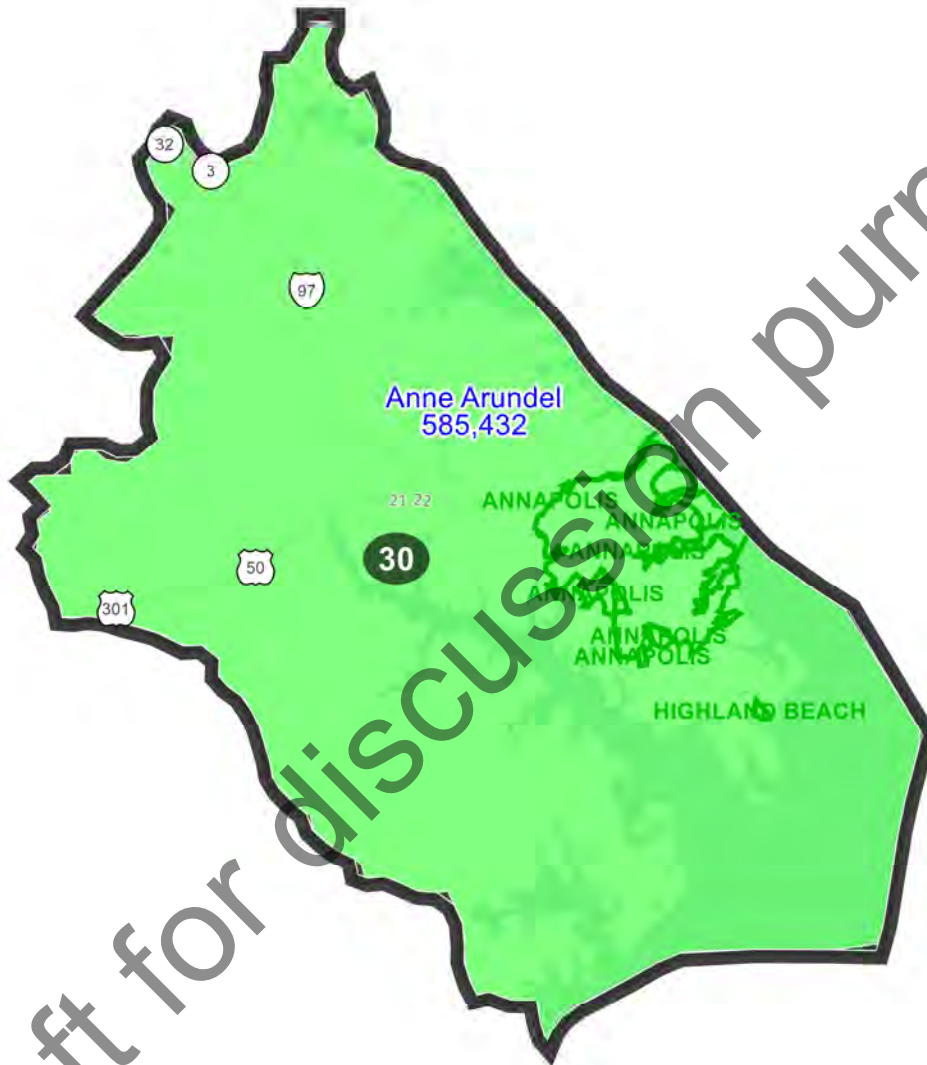


Field	Value
District	29
Adj_Population	131729
Deviation	337
% Deviation	0.26%
Population	131611
% Population	99.91%
Adj_18+_Pop	100765
Adj_H18+_Pop	4135
% Adj_H18+_Pop	4.1%
Adj_NH18+_Wht	84170
% Adj_NH18+_Wht	83.53%
Adj_NH18+_Blk	5194
% Adj_NH18+_Blk	5.15%
Adj_NH18+_Ind	156
% Adj_NH18+_Ind	0.15%
Adj_NH18+_Asn	2747
% Adj_NH18+_Asn	2.73%
Adj_NH18+_Hwn	49
% Adj_NH18+_Hwn	0.05%
Adj_NH18+_Oth	391
% Adj_NH18+_Oth	0.39%
18+_Pop	100647
NH18+_Wht	84091
% NH18+_Wht	83.55%
18+_AP_Blk	6119
% 18+_AP_Blk	6.08%
18+_AP_Ind	1870
% 18+_AP_Ind	1.86%
18+_AP_Asn	3745
% 18+_AP_Asn	3.72%
18+_AP_Hwn	170
% 18+_AP_Hwn	0.17%
18+_AP_Oth	4337
% 18+_AP_Oth	4.31%
H18+_Pop	4134
% H18+_Pop	4.11%

©2021 CALIPER; ©2020 HERE

Draft for discussion purposes only.

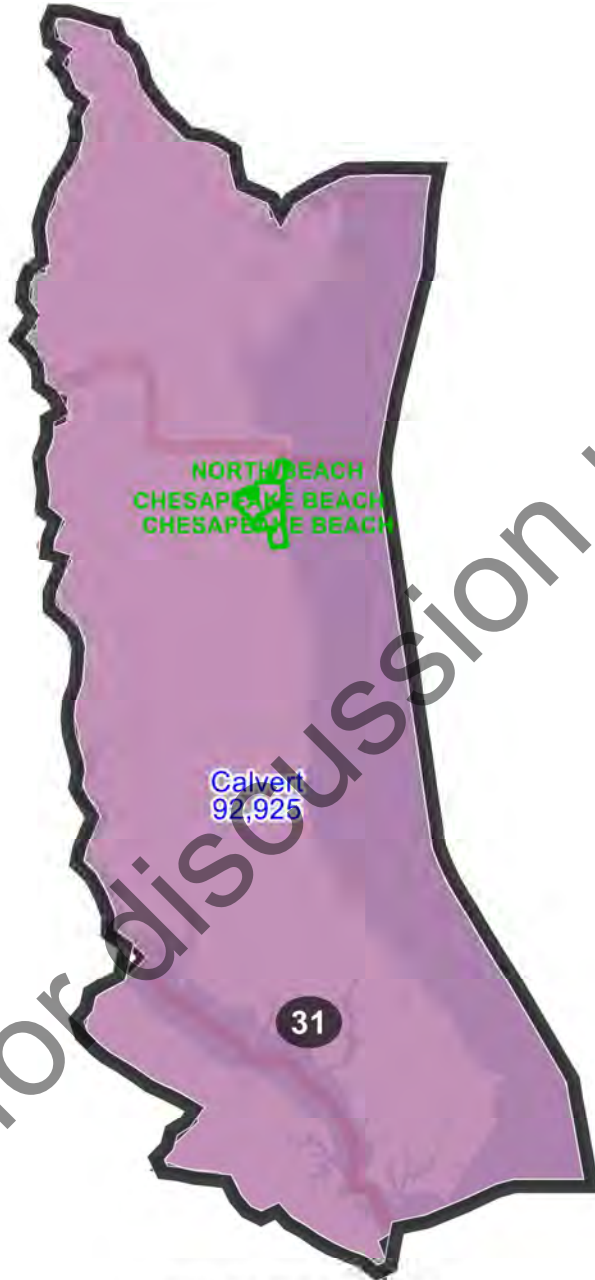
District: 30



Field	Value
District	30
Adj_Population	132697
Deviation	1,305
% Deviation	0.99%
Population	132506
% Population	99.86%
Adj_18+_Pop	104924
Adj_H18+_Pop	9705
% Adj_H18+_Pop	9.25%
Adj_NH18+_Wht	76766
% Adj_NH18+_Wht	73.16%
Adj_NH18+_Blk	11174
% Adj_NH18+_Blk	10.65%
Adj_NH18+_Ind	138
% Adj_NH18+_Ind	0.13%
Adj_NH18+_Asn	3205
% Adj_NH18+_Asn	3.05%
Adj_NH18+_Hwn	40
% Adj_NH18+_Hwn	0.04%
Adj_NH18+_Oth	402
% Adj_NH18+_Oth	0.38%
18+_Pop	104733
NH18+_Wht	76728
% NH18+_Wht	73.26%
18+_AP_Blk	12268
% 18+_AP_Blk	11.71%
18+_AP_Ind	1714
% 18+_AP_Ind	1.64%
18+_AP_Asn	4291
% 18+_AP_Asn	4.1%
18+_AP_Hwn	175
% 18+_AP_Hwn	0.17%
18+_AP_Oth	8897
% 18+_AP_Oth	8.49%
H18+_Pop	9695
% H18+_Pop	9.26%

Draft for discussion purposes only.

District: 31

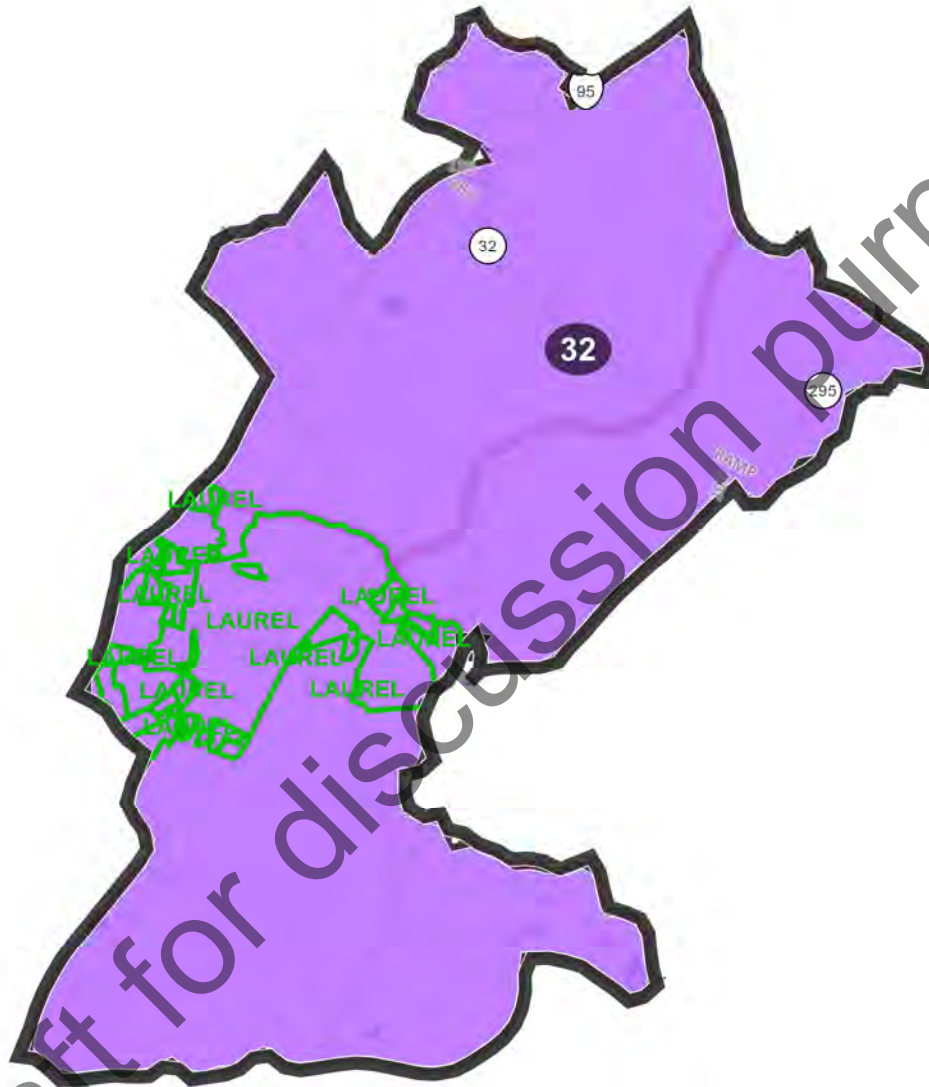


Field	Value
District	31
Adj_Population	135222
Deviation	3,830
% Deviation	2.91%
Population	135034
% Population	99.86%
Adj_18+_Pop	104478
Adj_H18+_Pop	4307
% Adj_H18+_Pop	4.12%
Adj_NH18+_Wht	80943
% Adj_NH18+_Wht	77.47%
Adj_NH18+_Blk	12251
% Adj_NH18+_Blk	11.73%
Adj_NH18+_Ind	266
% Adj_NH18+_Ind	0.25%
Adj_NH18+_Asn	1768
% Adj_NH18+_Asn	1.69%
Adj_NH18+_Hwn	54
% Adj_NH18+_Hwn	0.05%
Adj_NH18+_Oth	351
% Adj_NH18+_Oth	0.34%
18+_Pop	104290
NH18+_Wht	80841
% NH18+_Wht	77.52%
18+_AP_Blk	13650
% 18+_AP_Blk	13.09%
18+_AP_Ind	2493
% 18+_AP_Ind	2.39%
18+_AP_Asn	2722
% 18+_AP_Asn	2.61%
18+_AP_Hwn	205
% 18+_AP_Hwn	0.2%
18+_AP_Oth	4228
% 18+_AP_Oth	4.05%
H18+_Pop	4306
% H18+_Pop	4.13%

©2021 CALIPER; ©2020 HERE

Draft for discussion purposes only.

District: 32



Field	Value
District	32
Adj_Population	128921
Deviation	-2,471
% Deviation	-1.88%
Population	132424
% Population	102.72%
Adj_18+_Pop	98173
Adj_H18+_Pop	15750
% Adj_H18+_Pop	16.04%
Adj_NH18+_Wht	22597
% Adj_NH18+_Wht	23.02%
Adj_NH18+_Blk	45478
% Adj_NH18+_Blk	46.32%
Adj_NH18+_Ind	178
% Adj_NH18+_Ind	0.18%
Adj_NH18+_Asn	9923
% Adj_NH18+_Asn	10.11%
Adj_NH18+_Hwn	44
% Adj_NH18+_Hwn	0.04%
Adj_NH18+_Oth	663
% Adj_NH18+_Oth	0.68%
18+_Pop	101678
NH18+_Wht	23344
% NH18+_Wht	22.96%
18+_AP_Blk	51525
% 18+_AP_Blk	50.67%
18+_AP_Ind	2106
% 18+_AP_Ind	2.07%
18+_AP_Asn	10819
% 18+_AP_Asn	10.64%
18+_AP_Hwn	179
% 18+_AP_Hwn	0.18%
18+_AP_Oth	14484
% 18+_AP_Oth	14.24%
H18+_Pop	15828
% H18+_Pop	15.57%

Draft for discussion purposes only.

District: 33

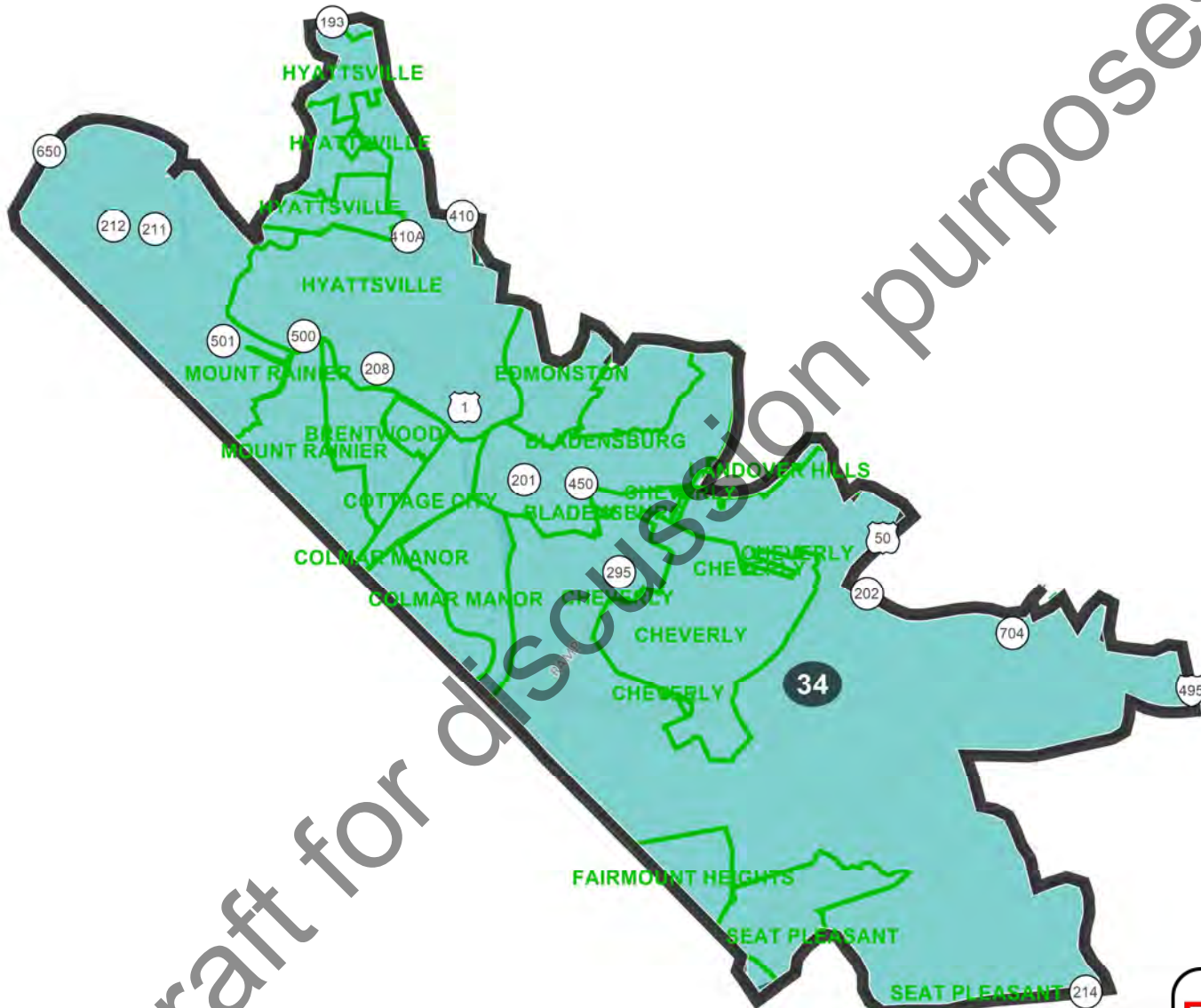


©2021 CALIPER, ©2020 HERE

Field	Value
District	33
Adj_Population	131033
Deviation	-359
% Deviation	-0.27%
Population	130920
% Population	99.91%
Adj_18+_Pop	104521
Adj_H18+_Pop	39107
% Adj_H18+_Pop	37.42%
Adj_NH18+_Wht	28715
% Adj_NH18+_Wht	27.47%
Adj_NH18+_Blk	22131
% Adj_NH18+_Blk	21.17%
Adj_NH18+_Ind	170
% Adj_NH18+_Ind	0.16%
Adj_NH18+_Asn	10945
% Adj_NH18+_Asn	10.47%
Adj_NH18+_Hwn	19
% Adj_NH18+_Hwn	0.02%
Adj_NH18+_Oth	507
% Adj_NH18+_Oth	0.49%
18+_Pop	104408
NH18+_Wht	28698
% NH18+_Wht	27.49%
18+_AP_Blk	24625
% 18+_AP_Blk	23.59%
18+_AP_Ind	4217
% 18+_AP_Ind	4.04%
18+_AP_Asn	12306
% 18+_AP_Asn	11.79%
18+_AP_Hwn	176
% 18+_AP_Hwn	0.17%
18+_AP_Oth	34820
% 18+_AP_Oth	33.35%
H18+_Pop	39051
% H18+_Pop	37.4%

Draft for discussion purposes only.

District: 34

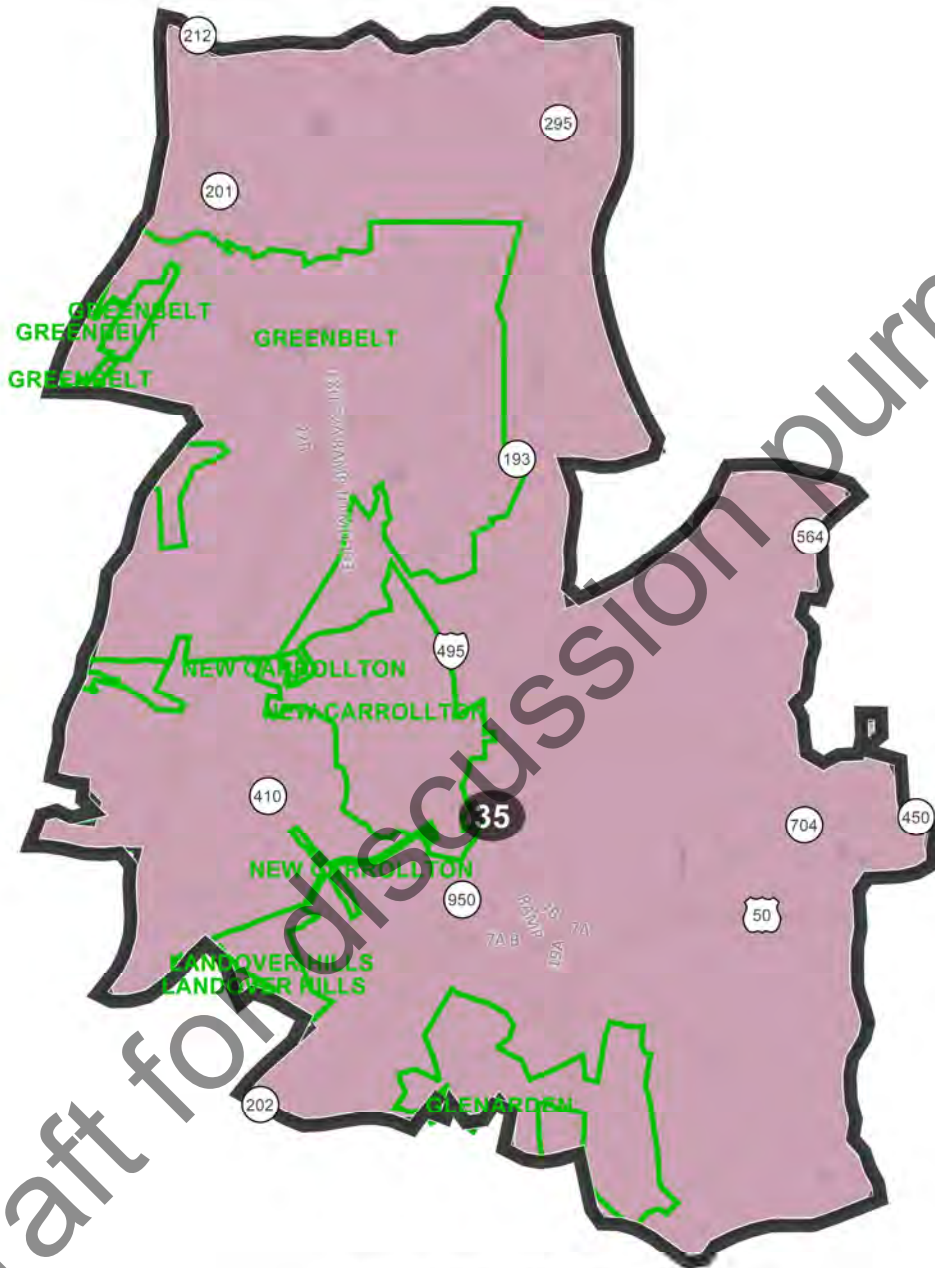


Field	Value
District	34
Adj_Population	132359
Deviation	967
% Deviation	0.74%
Population	132077
% Population	99.79%
Adj_18+_Pop	100967
Adj_H18+_Pop	31764
% Adj_H18+_Pop	31.46%
Adj_NH18+_Wht	9597
% Adj_NH18+_Wht	9.51%
Adj_NH18+_Blk	53317
% Adj_NH18+_Blk	52.81%
Adj_NH18+_Ind	173
% Adj_NH18+_Ind	0.17%
Adj_NH18+_Asn	2761
% Adj_NH18+_Asn	2.73%
Adj_NH18+_Hwn	58
% Adj_NH18+_Hwn	0.06%
Adj_NH18+_Oth	501
% Adj_NH18+_Oth	0.5%
18+_Pop	100686
NH18+_Wht	9585
% NH18+_Wht	9.52%
18+_AP_BlK	56693
% 18+_AP_BlK	56.31%
18+_AP_Ind	2965
% 18+_AP_Ind	2.94%
18+_AP_Asn	3401
% 18+_AP_Asn	3.38%
18+_AP_Hwn	215
% 18+_AP_Hwn	0.21%
18+_AP_Oth	28806
% 18+_AP_Oth	28.61%
H18+_Pop	31735

Draft for discussion purposes only.

Draft for discussion purposes only.

District: 35

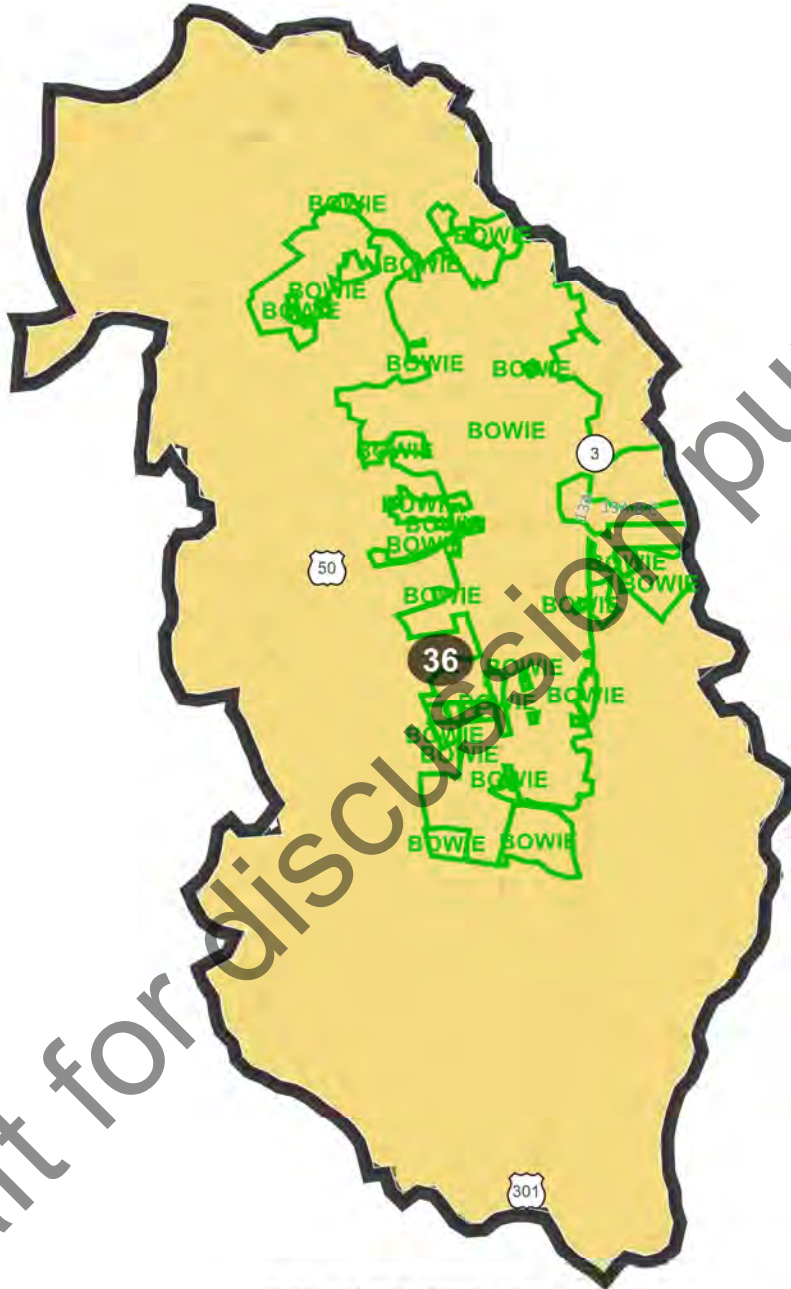


Field	Value
District	35
Adj_Population	129388
Deviation	-2,004
% Deviation	-1.53%
Population	129201
% Population	99.86%
Adj_18+_Pop	97068
Adj_H18+_Pop	24863
% Adj_H18+_Pop	25.61%
Adj_NH18+_Wht	10008
% Adj_NH18+_Wht	10.31%
Adj_NH18+_Blk	53609
% Adj_NH18+_Blk	55.23%
Adj_NH18+_Ind	159
% Adj_NH18+_Ind	0.16%
Adj_NH18+_Asn	5252
% Adj_NH18+_Asn	5.41%
Adj_NH18+_Hwn	22
% Adj_NH18+_Hwn	0.02%
Adj_NH18+_Oth	481
% Adj_NH18+_Oth	0.5%
18+_Pop	96881
NH18+_Wht	10000
% NH18+_Wht	10.32%
18+_AP_Blk	56744
% 18+_AP_Blk	58.57%
18+_AP_Ind	2364
% 18+_AP_Ind	2.44%
18+_AP_Asn	5952
% 18+_AP_Asn	6.14%
18+_AP_Hwn	137
% 18+_AP_Hwn	0.14%
18+_AP_Oth	22976
% 18+_AP_Oth	23.72%
H18+_Pop	24841
% H18+_Pop	25.64%

©2021 CALIPER; ©2020 HERE

Draft for discussion purposes only.

District: 36



Field	Value
District	36
Adj_Population	129748
Deviation	-1,644
% Deviation	-1.25%
Population	129632
% Population	99.91%
Adj_18+_Pop	102324
Adj_H18+_Pop	6714
% Adj_H18+_Pop	6.56%
Adj_NH18+_Wht	19836
% Adj_NH18+_Wht	19.39%
Adj_NH18+_Blk	67033
% Adj_NH18+_Blk	65.51%
Adj_NH18+_Ind	154
% Adj_NH18+_Ind	0.15%
Adj_NH18+_Asn	4432
% Adj_NH18+_Asn	4.33%
Adj_NH18+_Hwn	40
% Adj_NH18+_Hwn	0.04%
Adj_NH18+_Oth	510
% Adj_NH18+_Oth	0.5%
18+_Pop	102208
NH18+_Wht	19824
% NH18+_Wht	19.4%
18+_AP_Blk	70740
% 18+_AP_Blk	69.21%
18+_AP_Ind	1706
% 18+_AP_Ind	1.67%
18+_AP_Asn	5240
% 18+_AP_Asn	5.13%
18+_AP_Hwn	150
% 18+_AP_Hwn	0.15%
18+_AP_Oth	6462
% 18+_AP_Oth	6.32%
H18+_Pop	6709
% H18+_Pop	6.56%

©2021 CALIPER; ©2020 HERE

Draft for discussion purposes only.

District: 37

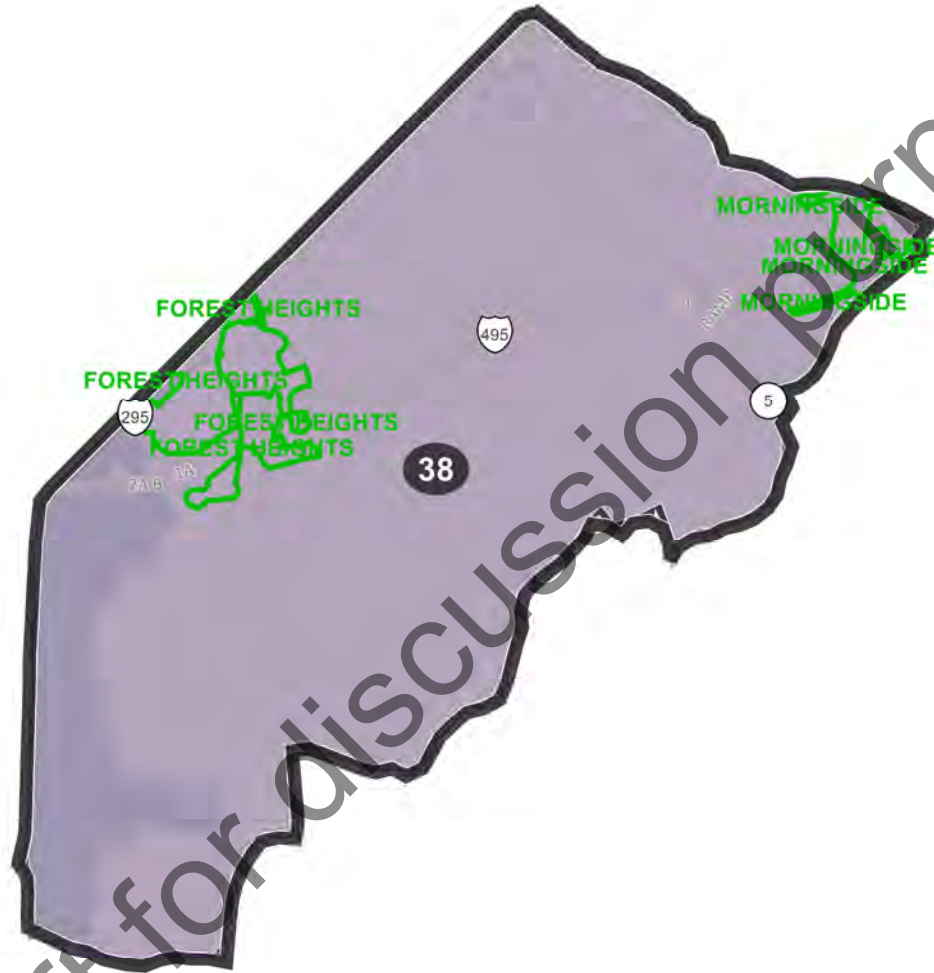


Field	Value
District	37
Adj_Population	127418
Deviation	-3,974
% Deviation	-3.02%
Population	127080
% Population	99.73%
Adj_18+_Pop	100558
Adj_H18+_Pop	6764
% Adj_H18+_Pop	6.73%
Adj_NH18+_Wht	2884
% Adj_NH18+_Wht	2.87%
Adj_NH18+_Blk	86322
% Adj_NH18+_Blk	85.84%
Adj_NH18+_Ind	209
% Adj_NH18+_Ind	0.21%
Adj_NH18+_Asn	1188
% Adj_NH18+_Asn	1.18%
Adj_NH18+_Hwn	18
% Adj_NH18+_Hwn	0.02%
Adj_NH18+_Oth	432
% Adj_NH18+_Oth	0.43%
18+_Pop	100220
NH18+_Wht	2882
% NH18+_Wht	2.88%
18+_AP_Blk	89601
% 18+_AP_Blk	89.4%
18+_AP_Ind	1572
% 18+_AP_Ind	1.57%
18+_AP_Asn	1645
% 18+_AP_Asn	1.64%
18+_AP_Hwn	114
% 18+_AP_Hwn	0.11%
18+_AP_Oth	6440
% 18+_AP_Oth	6.43%
H18+_Pop	6757

Draft for discussion purposes only.

Draft for discussion purposes only.

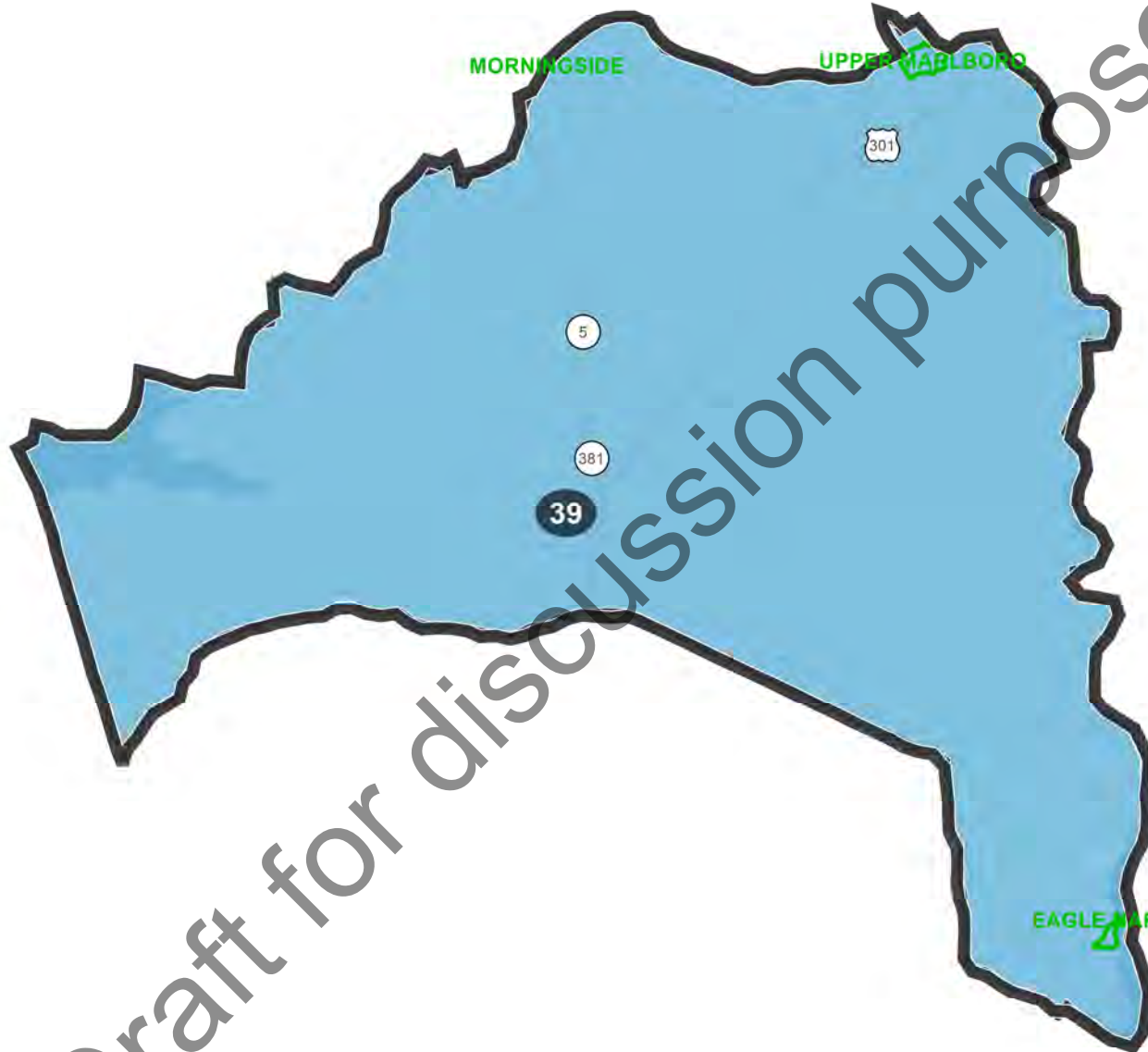
District: 38



Field	Value
District	38
Adj_Population	126601
Deviation	-4,791
% Deviation	-3.65%
Population	126314
% Population	99.77%
Adj_18+_Pop	100357
Adj_H18+_Pop	12846
% Adj_H18+_Pop	12.8%
Adj_NH18+_Wht	5217
% Adj_NH18+_Wht	5.2%
Adj_NH18+_Blk	75584
% Adj_NH18+_Blk	75.32%
Adj_NH18+_Ind	244
% Adj_NH18+_Ind	0.24%
Adj_NH18+_Asn	3418
% Adj_NH18+_Asn	3.41%
Adj_NH18+_Hwn	59
% Adj_NH18+_Hwn	0.06%
Adj_NH18+_Oth	473
% Adj_NH18+_Oth	0.47%
18+_Pop	100070
NH18+_Wht	5211
% NH18+_Wht	5.21%
18+_AP_Blk	78382
% 18+_AP_Blk	78.33%
18+_AP_Ind	1849
% 18+_AP_Ind	1.85%
18+_AP_Asn	3909
% 18+_AP_Asn	3.91%
18+_AP_Hwn	201
% 18+_AP_Hwn	0.2%
18+_AP_Oth	11920
% 18+_AP_Oth	11.91%
H18+_Pop	12834
% H18+_Pop	12.83%

Draft for discussion purposes only.

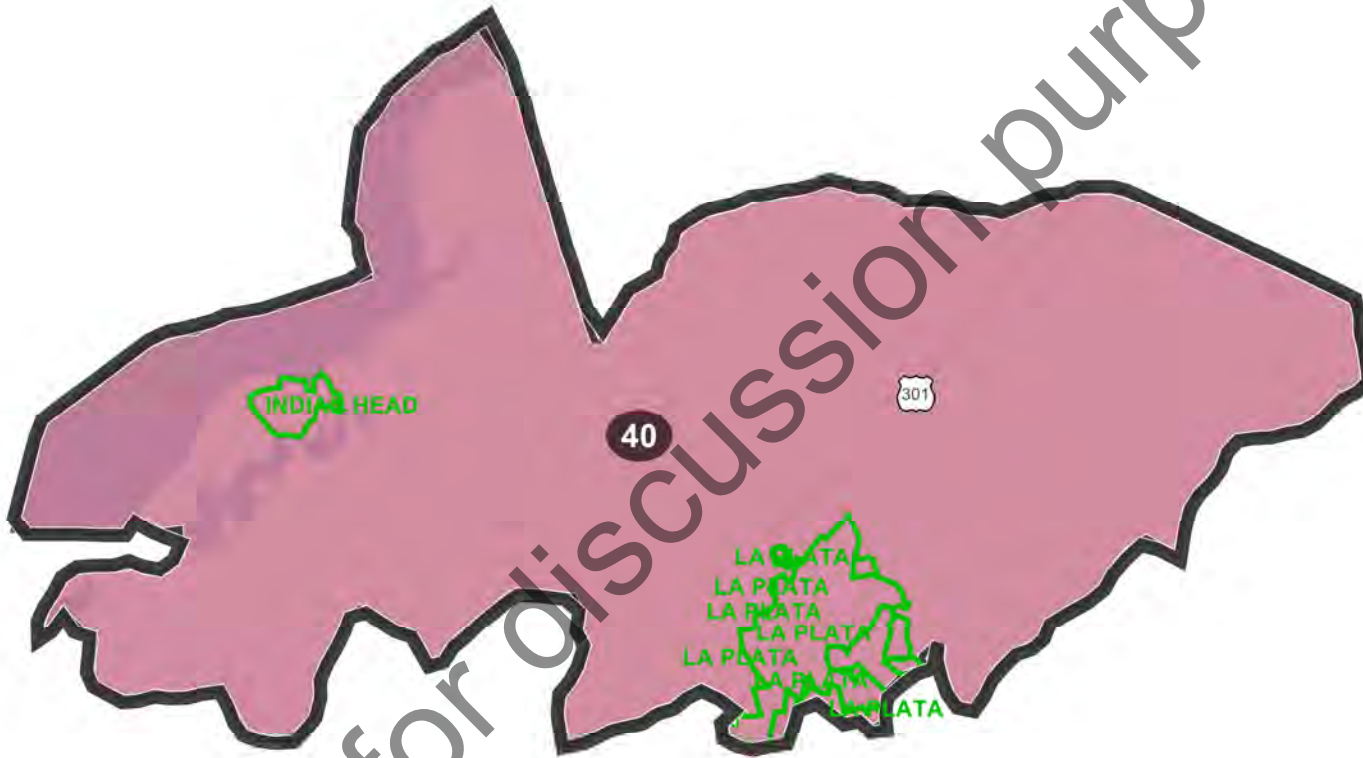
District: 39



Field	Value
District	39
Adj_Population	126658
Deviation	-4,734
% Deviation	-3.6%
Population	126484
% Population	99.86%
Adj_18+_Pop	101080
Adj_H18+_Pop	8265
% Adj_H18+_Pop	8.18%
Adj_NH18+_Wht	12322
% Adj_NH18+_Wht	12.19%
Adj_NH18+_Blk	72799
% Adj_NH18+_Blk	72.02%
Adj_NH18+_Ind	333
% Adj_NH18+_Ind	0.33%
Adj_NH18+_Asn	3239
% Adj_NH18+_Asn	3.2%
Adj_NH18+_Hwn	51
% Adj_NH18+_Hwn	0.05%
Adj_NH18+_Oth	608
% Adj_NH18+_Oth	0.6%
18+_Pop	100906
NH18+_Wht	12310
% NH18+_Wht	12.2%
18+_AP_BlK	76624
% 18+_AP_BlK	75.94%
18+_AP_Ind	2147
% 18+_AP_Ind	2.13%
18+_AP_Asn	3944
% 18+_AP_Asn	3.91%
18+_AP_Hwn	195
% 18+_AP_Hwn	0.19%
18+_AP_Oth	7868
% 18+_AP_Oth	7.8%
H18+_Pop	8262

Draft for discussion purposes only.

District: 40

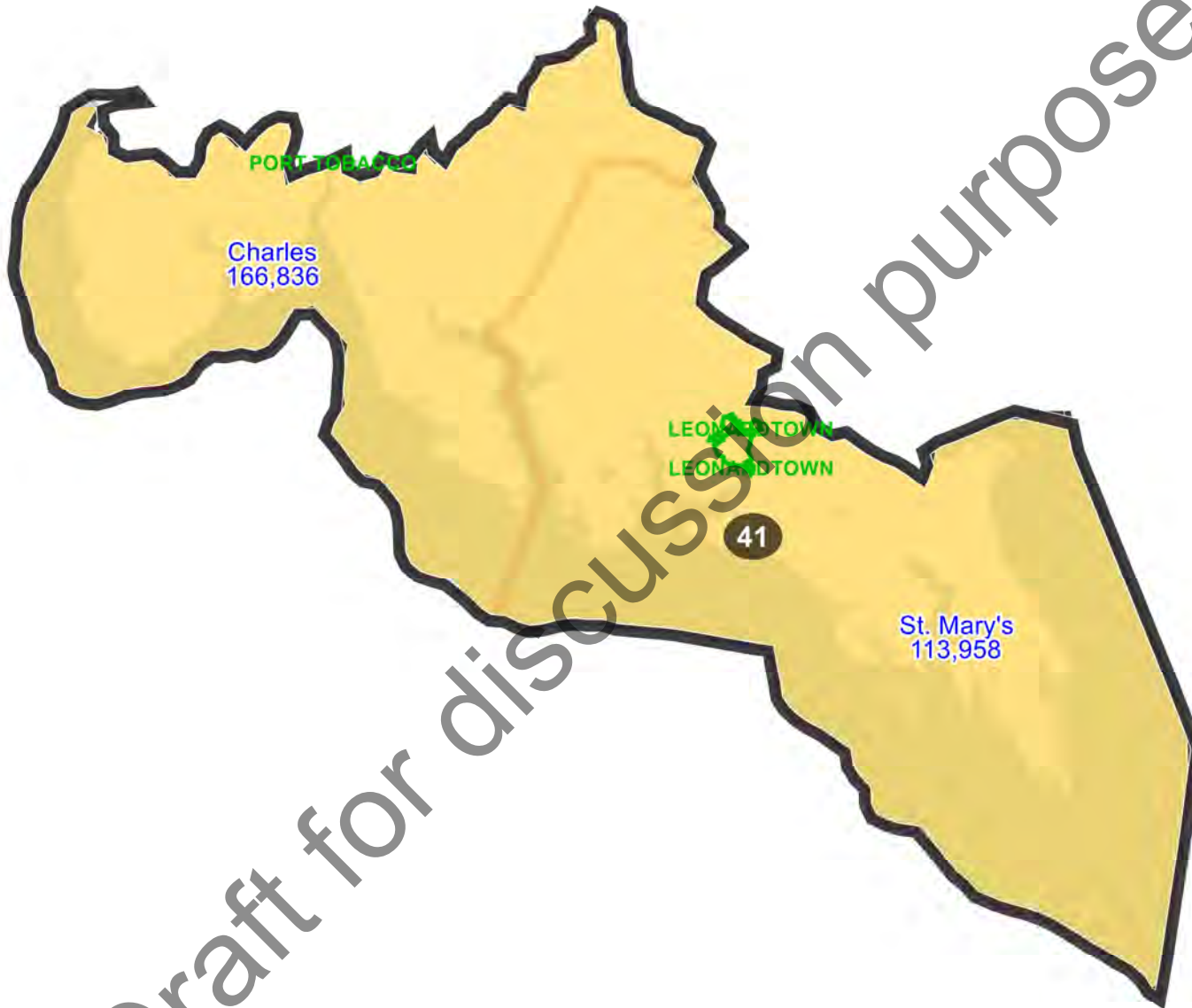


Field	Value
District	40
Adj_Population	135385
Deviation	3,993
% Deviation	3.04%
Population	135110
% Population	99.8%
Adj_18+_Pop	102188
Adj_H18+_Pop	6615
% Adj_H18+_Pop	6.47%
Adj_NH18+_Wht	29872
% Adj_NH18+_Wht	29.23%
Adj_NH18+_Blk	55719
% Adj_NH18+_Blk	54.53%
Adj_NH18+_Ind	662
% Adj_NH18+_Ind	0.65%
Adj_NH18+_Asn	4120
% Adj_NH18+_Asn	4.03%
Adj_NH18+_Hwn	93
% Adj_NH18+_Hwn	0.09%
Adj_NH18+_Oth	541
% Adj_NH18+_Oth	0.53%
18+_Pop	101913
NH18+_Wht	29815
% NH18+_Wht	29.26%
18+_AP_Blk	59521
% 18+_AP_Blk	58.4%
18+_AP_Ind	2828
% 18+_AP_Ind	2.77%
18+_AP_Asnn	5183
% 18+_AP_Asnn	5.09%
18+_AP_Hwn	252
% 18+_AP_Hwn	0.25%
18+_AP_Oth	5963
% 18+_AP_Oth	5.85%
H18+_Pop	6610

Draft for discussion purposes only.

Draft for discussion purposes only.

District: 41

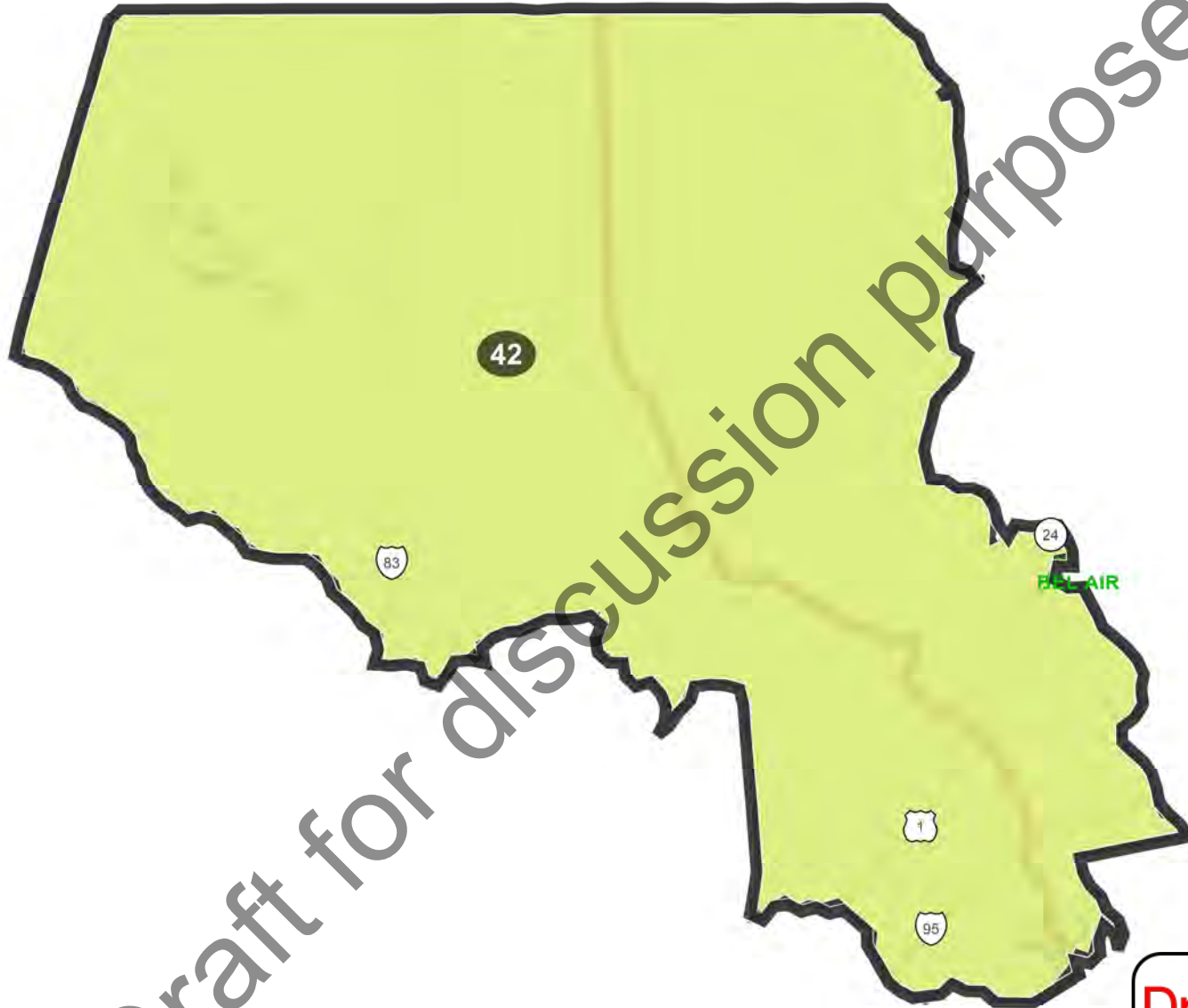


Field	Value
District	41
Adj_Population	131462
Deviation	70
% Deviation	0.05%
Population	131348
% Population	99.91%
Adj_18+_Pop	100384
Adj_H18+_Pop	4658
% Adj_H18+_Pop	4.64%
Adj_NH18+_Wht	71202
% Adj_NH18+_Wht	70.93%
Adj_NH18+_Blk	16515
% Adj_NH18+_Blk	16.45%
Adj_NH18+_Ind	421
% Adj_NH18+_Ind	0.42%
Adj_NH18+_Asn	2691
% Adj_NH18+_Asn	2.68%
Adj_NH18+_Hwn	92
% Adj_NH18+_Hwn	0.09%
Adj_NH18+_Oth	438
% Adj_NH18+_Oth	0.44%
18+_Pop	100270
NH18+_Wht	71119
% NH18+_Wht	70.93%
18+_AP_BlK	18381
% 18+_AP_BlK	18.33%
18+_AP_Ind	2543
% 18+_AP_Ind	2.54%
18+_AP_Asn	3756
% 18+_AP_Asn	3.75%
18+_AP_Hwn	266
% 18+_AP_Hwn	0.27%
18+_AP_Oth	4204
% 18+_AP_Oth	4.19%
H18+_Pop	4660

Draft for discussion purposes only.

Draft for discussion purposes only.

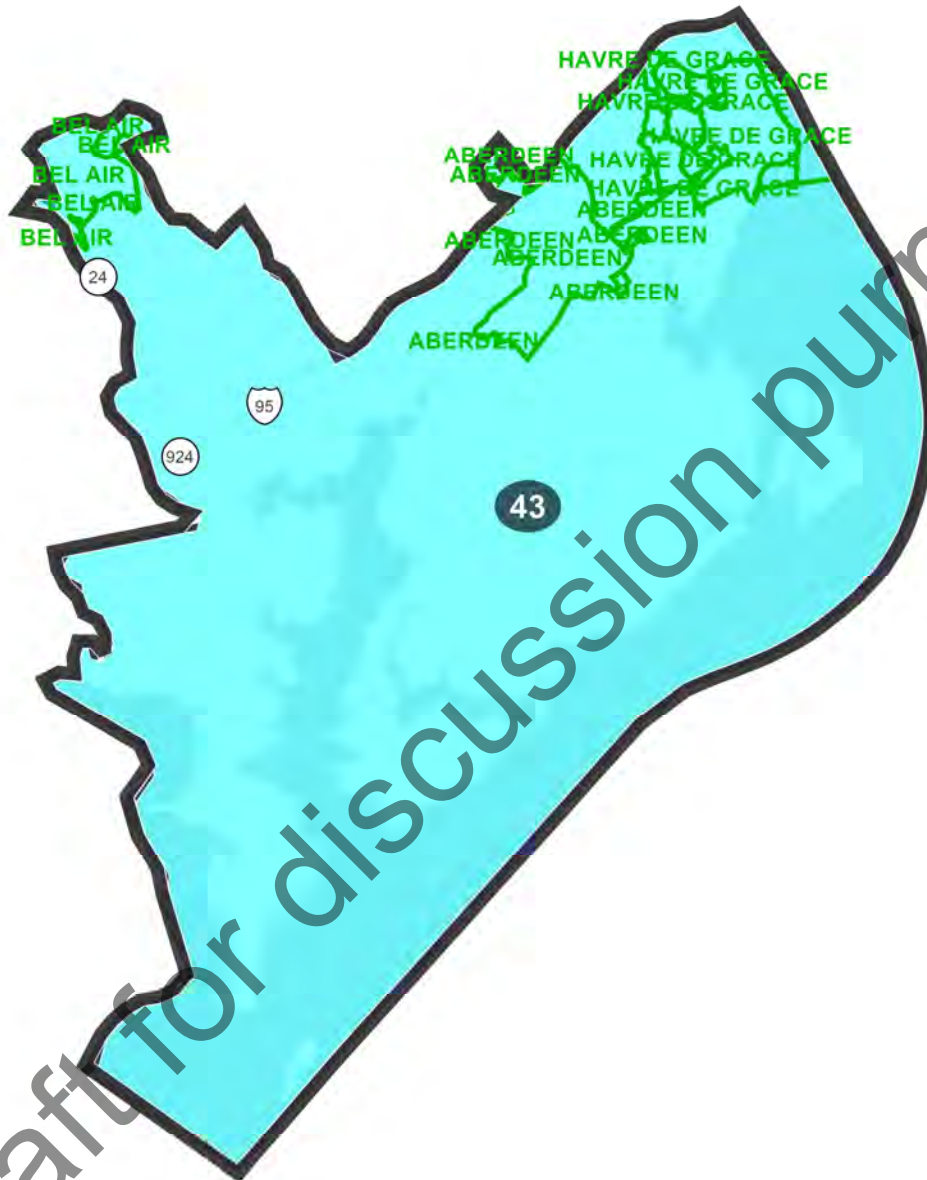
District: 42



Field	Value
District	42
Adj_Population	129150
Deviation	-2,242
% Deviation	-1.71%
Population	129027
% Population	99.9%
Adj_18+_Pop	101049
Adj_H18+_Pop	2757
% Adj_H18+_Pop	2.73%
Adj_NH18+_Wht	84988
% Adj_NH18+_Wht	84.11%
Adj_NH18+_Blk	5098
% Adj_NH18+_Blk	5.05%
Adj_NH18+_Ind	139
% Adj_NH18+_Ind	0.14%
Adj_NH18+_Asn	4602
% Adj_NH18+_Asn	4.55%
Adj_NH18+_Hwn	38
% Adj_NH18+_Hwn	0.04%
Adj_NH18+_Oth	350
% Adj_NH18+_Oth	0.35%
18+_Pop	100928
NH18+_Wht	84905
% NH18+_Wht	84.12%
18+_AP_BlK	5817
% 18+_AP_BlK	5.76%
18+_AP_Ind	1578
% 18+_AP_Ind	1.56%
18+_AP_Asn	5253
% 18+_AP_Asn	5.2%
18+_AP_Hwn	101
% 18+_AP_Hwn	0.1%
18+_AP_Oth	3214
% 18+_AP_Oth	3.18%
H18+_Pop	2756

Draft for discussion purposes only.

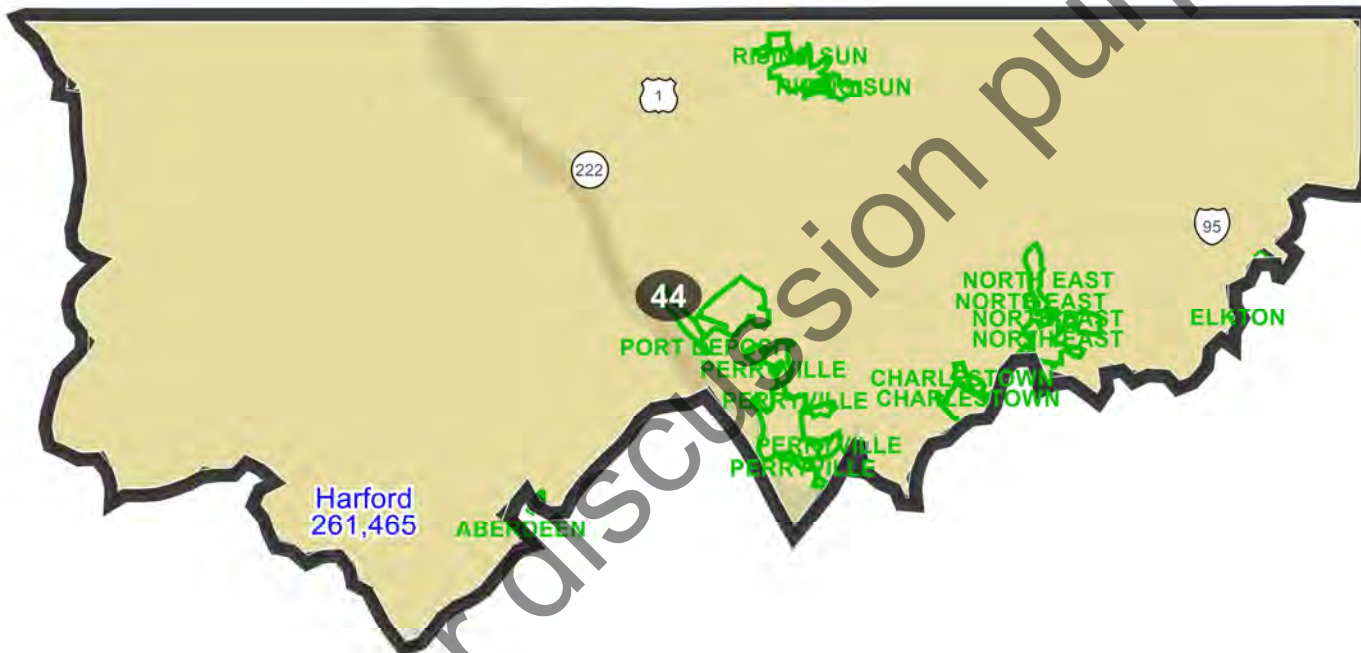
District: 43



Field	Value
District	43
Adj_Population	134680
Deviation	3,288
% Deviation	2.5%
Population	134294
% Population	99.71%
Adj_18+_Pop	103728
Adj_H18+_Pop	6204
% Adj_H18+_Pop	5.98%
Adj_NH18+_Wht	66267
% Adj_NH18+_Wht	63.89%
Adj_NH18+_Blk	22541
% Adj_NH18+_Blk	21.73%
Adj_NH18+_Ind	216
% Adj_NH18+_Ind	0.21%
Adj_NH18+_Asn	3663
% Adj_NH18+_Asn	3.53%
Adj_NH18+_Hwn	94
% Adj_NH18+_Hwn	0.09%
Adj_NH18+_Oth	471
% Adj_NH18+_Oth	0.45%
18+_Pop	103343
NH18+_Wht	66133
% NH18+_Wht	63.99%
18+_AP_Blk	24638
% 18+_AP_Blk	23.84%
18+_AP_Ind	2169
% 18+_AP_Ind	2.1%
18+_AP_Asn	4589
% 18+_AP_Asn	4.44%
18+_AP_Hwn	253
% 18+_AP_Hwn	0.24%
18+_AP_Oth	5484
% 18+_AP_Oth	5.31%
H18+_Pop	6198
% H18+_Pop	6%

Draft for discussion purposes only.

District: 44

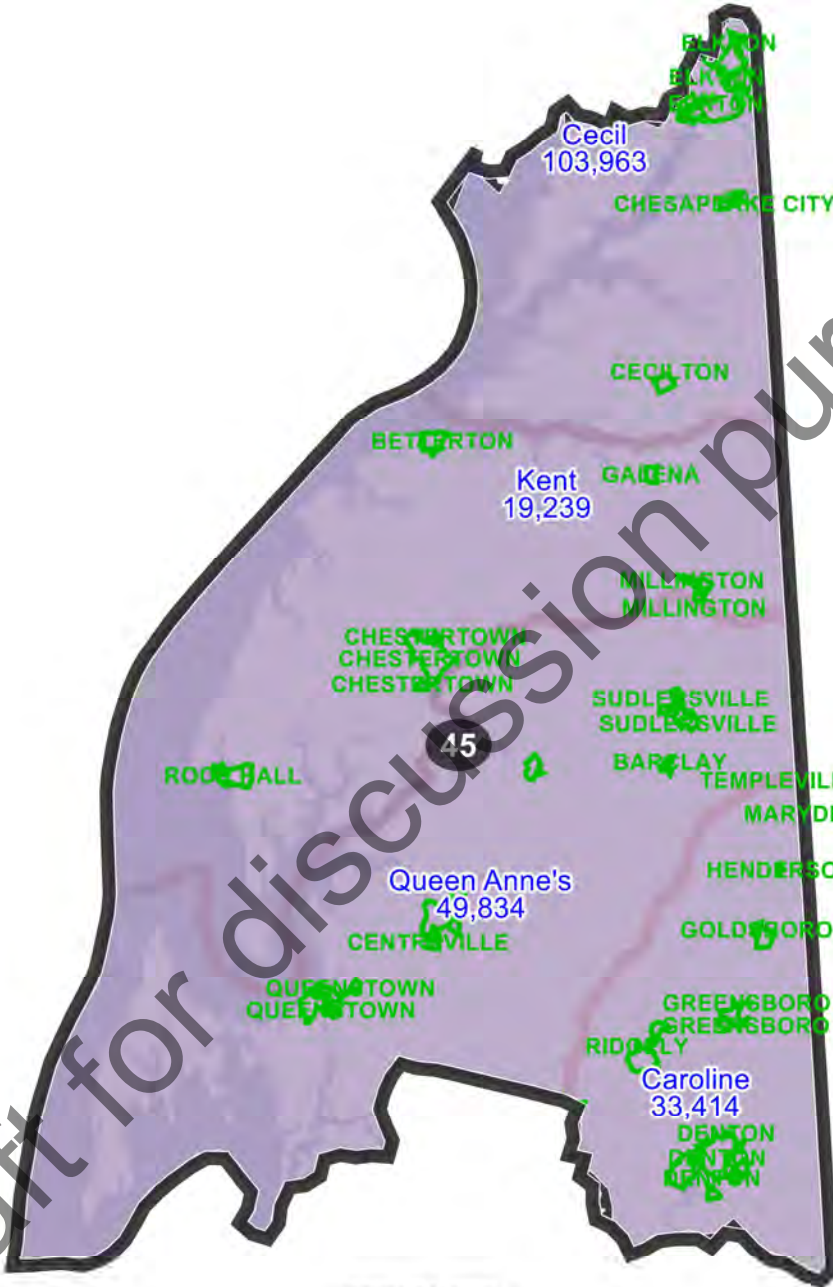


Field	Value
District	44
Adj_Population	130446
Deviation	-946
% Deviation	-0.72%
Population	130231
% Population	99.84%
Adj_18+_Pop	101514
Adj_H18+_Pop	3262
% Adj_H18+_Pop	3.21%
Adj_NH18+_Wht	87607
% Adj_NH18+_Wht	86.3%
Adj_NH18+_Blk	4493
% Adj_NH18+_Blk	4.43%
Adj_NH18+_Ind	201
% Adj_NH18+_Ind	0.2%
Adj_NH18+_Asn	1867
% Adj_NH18+_Asn	1.84%
Adj_NH18+_Hwn	33
% Adj_NH18+_Hwn	0.03%
Adj_NH18+_Oth	302
% Adj_NH18+_Oth	0.3%
18+_Pop	101299
NH18+_Wht	87438
% NH18+_Wht	86.32%
18+_AP_Blk	5332
% 18+_AP_Blk	5.26%
18+_AP_Ind	2278
% 18+_AP_Ind	2.25%
18+_AP_Asn	2472
% 18+_AP_Asn	2.44%
18+_AP_Hwn	130
% 18+_AP_Hwn	0.13%
18+_AP_Oth	3408
% 18+_AP_Oth	3.36%
H18+_Pop	3258

Draft for discussion purposes only.

Draft for discussion purposes only.

District: 45

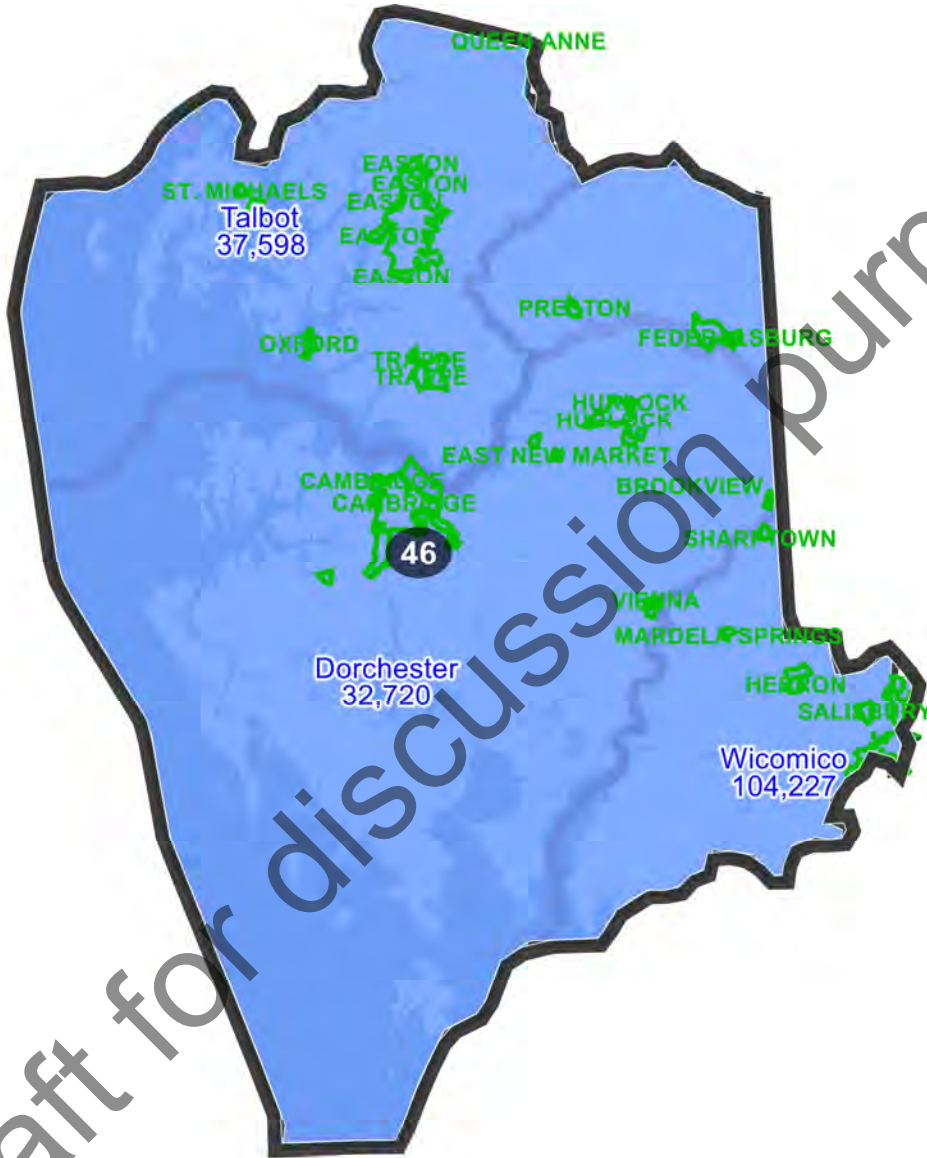


Field	Value
District	45
Adj_Population	129808
Deviation	-1,584
% Deviation	-1.21%
Population	129637
% Population	99.87%
Adj_18+_Pop	102068
Adj_H18+_Pop	5367
% Adj_H18+_Pop	5.26%
Adj_NH18+_Wht	82378
% Adj_NH18+_Wht	80.71%
Adj_NH18+_Blk	9208
% Adj_NH18+_Blk	9.02%
Adj_NH18+_Ind	179
% Adj_NH18+_Ind	0.18%
Adj_NH18+_Asn	1318
% Adj_NH18+_Asn	1.29%
Adj_NH18+_Hwn	18
% Adj_NH18+_Hwn	0.02%
Adj_NH18+_Oth	332
% Adj_NH18+_Oth	0.33%
18+_Pop	101897
NH18+_Wht	82238
% NH18+_Wht	80.71%
18+_AP_Blk	10280
% 18+_AP_Blk	10.09%
18+_AP_Ind	1992
% 18+_AP_Ind	1.95%
18+_AP_Asн	1868
% 18+_AP_Asн	1.83%
18+_AP_Hwn	162
% 18+_AP_Hwn	0.16%
18+_AP_Oth	5127
% 18+_AP_Oth	5.03%
H18+_Pop	5367
% H18+_Pop	5.27%

©2021 CALIPER

Draft for discussion purposes only.

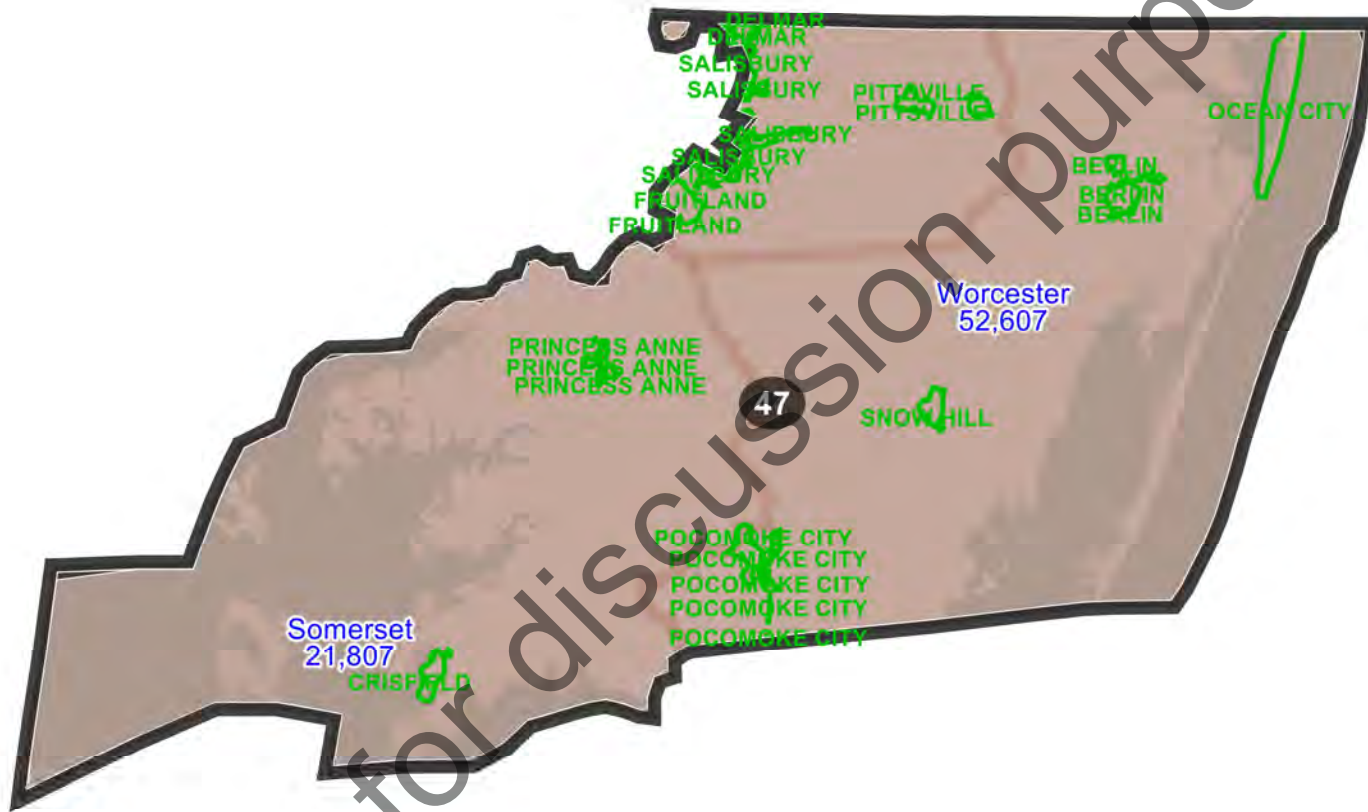
District: 46



Field	Value
District	46
Adj_Population	128778
Deviation	-2,614
% Deviation	-1.99%
Population	128074
% Population	99.45%
Adj_18+_Pop	101262
Adj_H18+_Pop	5504
% Adj_H18+_Pop	5.44%
Adj_NH18+_Wht	65553
% Adj_NH18+_Wht	64.74%
Adj_NH18+_Blk	25213
% Adj_NH18+_Blk	24.9%
Adj_NH18+_Ind	219
% Adj_NH18+_Ind	0.22%
Adj_NH18+_Asn	1623
% Adj_NH18+_Asn	1.6%
Adj_NH18+_Hwn	29
% Adj_NH18+_Hwn	0.03%
Adj_NH18+_Oth	279
% Adj_NH18+_Oth	0.28%
18+_Pop	100558
NH18+_Wht	65394
% NH18+_Wht	65.03%
18+_AP_Blk	26335
% 18+_AP_Blk	26.19%
18+_AP_Ind	1815
% 18+_AP_Ind	1.8%
18+_AP_Asn	1999
% 18+_AP_Asn	1.99%
18+_AP_Hwn	143
% 18+_AP_Hwn	0.14%
18+_AP_Oth	5121
% 18+_AP_Oth	5.09%
H18+_Pop	5486
% H18+_Pop	5.46%

Draft for discussion purposes only.

District: 47



Field	Value
District	47
Adj_Population	131094
Deviation	-298
% Deviation	-0.23%
Population	133515
% Population	101.85%
Adj_18+_Pop	106440
Adj_H18+_Pop	4433
% Adj_H18+_Pop	4.16%
Adj_NH18+_Wht	77418
% Adj_NH18+_Wht	72.73%
Adj_NH18+_Blk	18387
% Adj_NH18+_Blk	17.27%
Adj_NH18+_Ind	241
% Adj_NH18+_Ind	0.23%
Adj_NH18+_Asn	2401
% Adj_NH18+_Asn	2.26%
Adj_NH18+_Hwn	26
% Adj_NH18+_Hwn	0.02%
Adj_NH18+_Oth	304
% Adj_NH18+_Oth	0.29%
18+_Pop	108862
NH18+_Wht	78020
% NH18+_Wht	71.67%
18+_AP_BlK	21470
% 18+_AP_BlK	19.72%
18+_AP_Ind	1895
% 18+_AP_Ind	1.74%
18+_AP_Asn	2949
% 18+_AP_Asn	2.71%
18+_AP_Hwn	128
% 18+_AP_Hwn	0.12%
18+_AP_Oth	4244
% 18+_AP_Oth	3.9%
H18+_Pop	4501

Draft for discussion purposes only.

Draft for discussion purposes only.