

## District: 01 and Vicinity



Field	Value
District	01
Adj_Populatio11_	129860
Deviation	-1,532
% Deviation	-1.17%
% Adj_H18+_Pop	1.75%
Adj_NH18+_Wh	90.07%
Adj_NH18+_Blk	4.06%
% Adj_NH18+_Ind	0.16%
Adj_NH18+_As1	0.99%
Adj_NH18+_Hwn	0.03%
% Adj_NH18+_Ot_	0.17%
% NH18+_Wh	88.5%
% 18+_AP_Bl	6.0%
% 18+_AP_Ind	1.72%
% 18+_AP_Asn	1.28%
% 18+_AP_Hwn	0.11%
% 18+_AP_Oth	1.83%
% H18+_Pop	1.77%

Draft for discussion purposes only

Draft for discussion purposes only.

## District: 02 and Vicinity

Field	Value
District	02
Adj_Population	128907
Deviation	-2,485
% Deviation	-1.89%
% Adj_H18+_Pop	6.04%
% Adj_NH18+_Wht	77.42%
% Adj_NH18+_Blk	9.94%
% Adj_NH18+_Ind	0.17%
% Adj_NH18+_Asn	2.06%
% Adj_NH18+_Hwn	0.03%
% Adj_NH18+_Oth	0.41%
% NH18+ Wht	75.2%
% 18+_AP_Blk	14.24%
% 18+_AP_Ind	2.13%
% 18+_AP_Asn	2.52%
% 18+_AP_Hwn	0.13%
% 18+.;_AP_Othr	5.47%
% H18+_Pop	6.03%

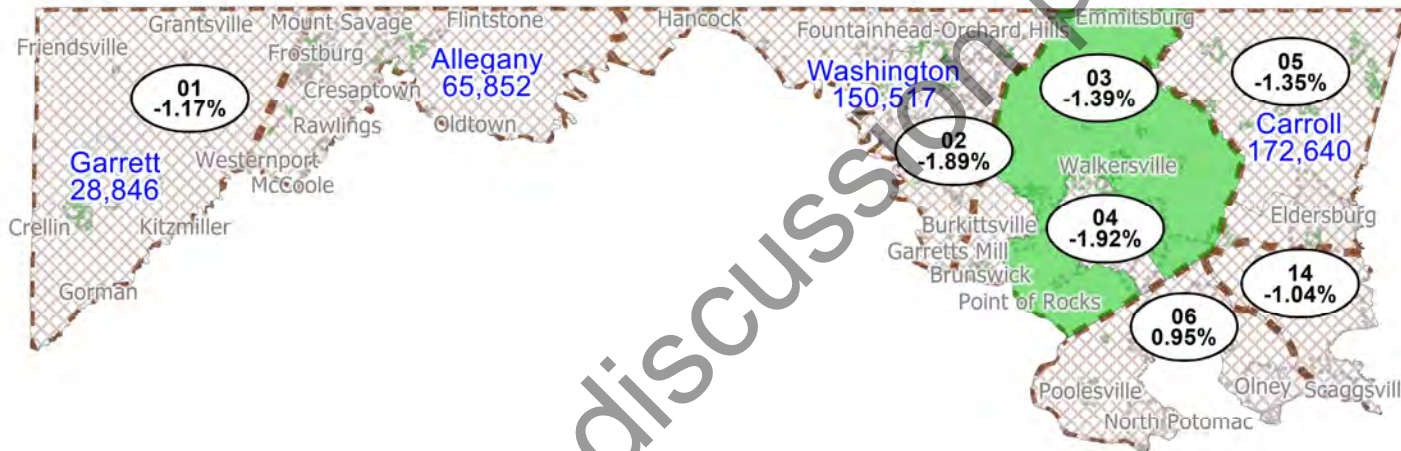


Draft for discussion purposes only

**Draft for discussion purposes only.**

## District: 03 and Vicinity

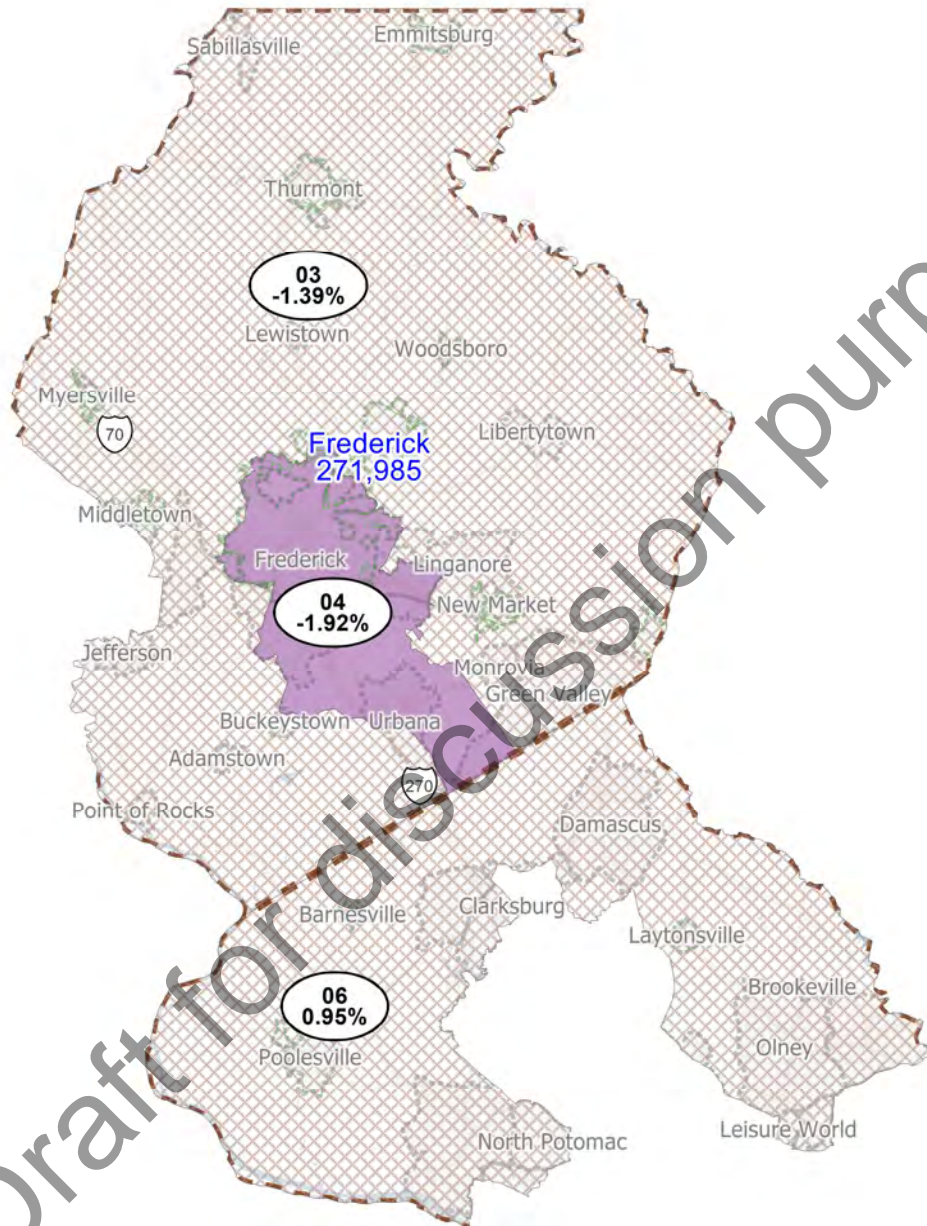
Field	Value
District	03
Adj_Population	129566
Deviation	-1,826
% Deviation	-1.39%
% Adj_H18+_Pop	5.47%
% Adj_NH18+_Wht	83.63%
% Adj_NH18+_Blk	4.05%
% Adj_NH18+_Ind	0.15%
% Adj_NH18+_Asn	2.73%
% Adj_NH18+_Hwn	0.05%
% Adj_NH18+_Oth	0.33%
% NH18+_Wht	83.63%
% 18+_AP_BlK	5.07%
% 18+_AP_Ind	1.89%
% 18+_AP_Asn	3.58%
% 18+_AP_Hwn	0.15%
% 18+_AP_Oth	5.19%
% H18+_Pop	5.48%



Draft for discussion purposes only

**Draft for discussion purposes only.**

## District: 04 and Vicinity

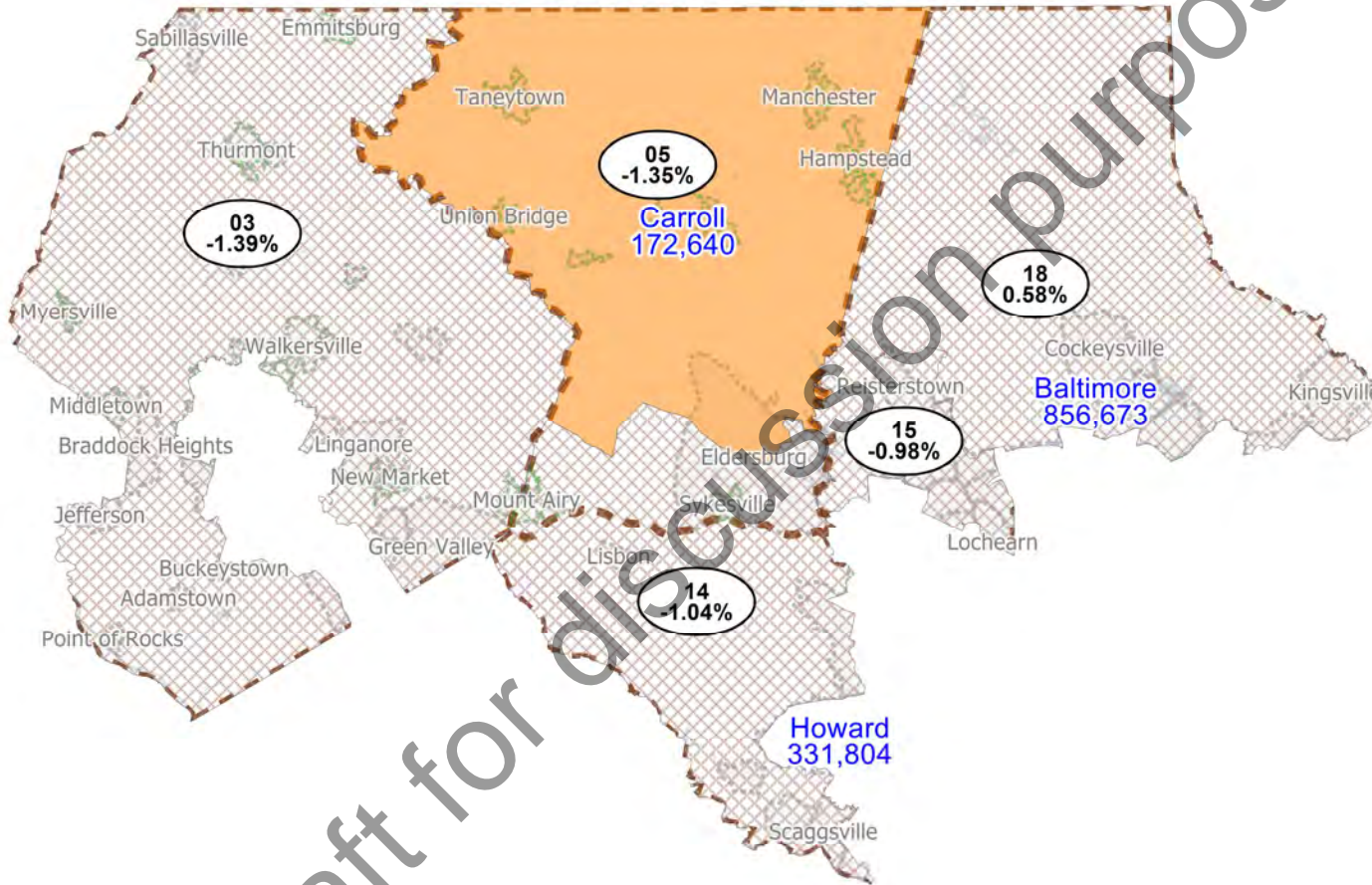


Field	Value
District	04
Adj_Population	128867
Deviation	-2,525
% Deviation	-1.92%
% Adj_H18+_Pop	15.16%
% Adj_NH18+_Wht	57.51%
% Adj_NH18+_Blk	15.5%
% Adj_NH18+_Ind	0.17%
% Adj_NH18+_Asn	7.33%
% Adj_NH18+_Hwn	0.07%
% Adj_NH18+_Oth	0.52%
% NH18+_Wht	57.56%
% 18+_AP_Blk	17.73%
% 18+_AP_Ind	2.07%
% 18+_AP_Asn	8.39%
% 18+_AP_Hwn	0.19%
% 18+_AP_Oth	13.22%
% H18+_Pop	15.17%

Draft for  
purpose

## District: 05 and Vicinity

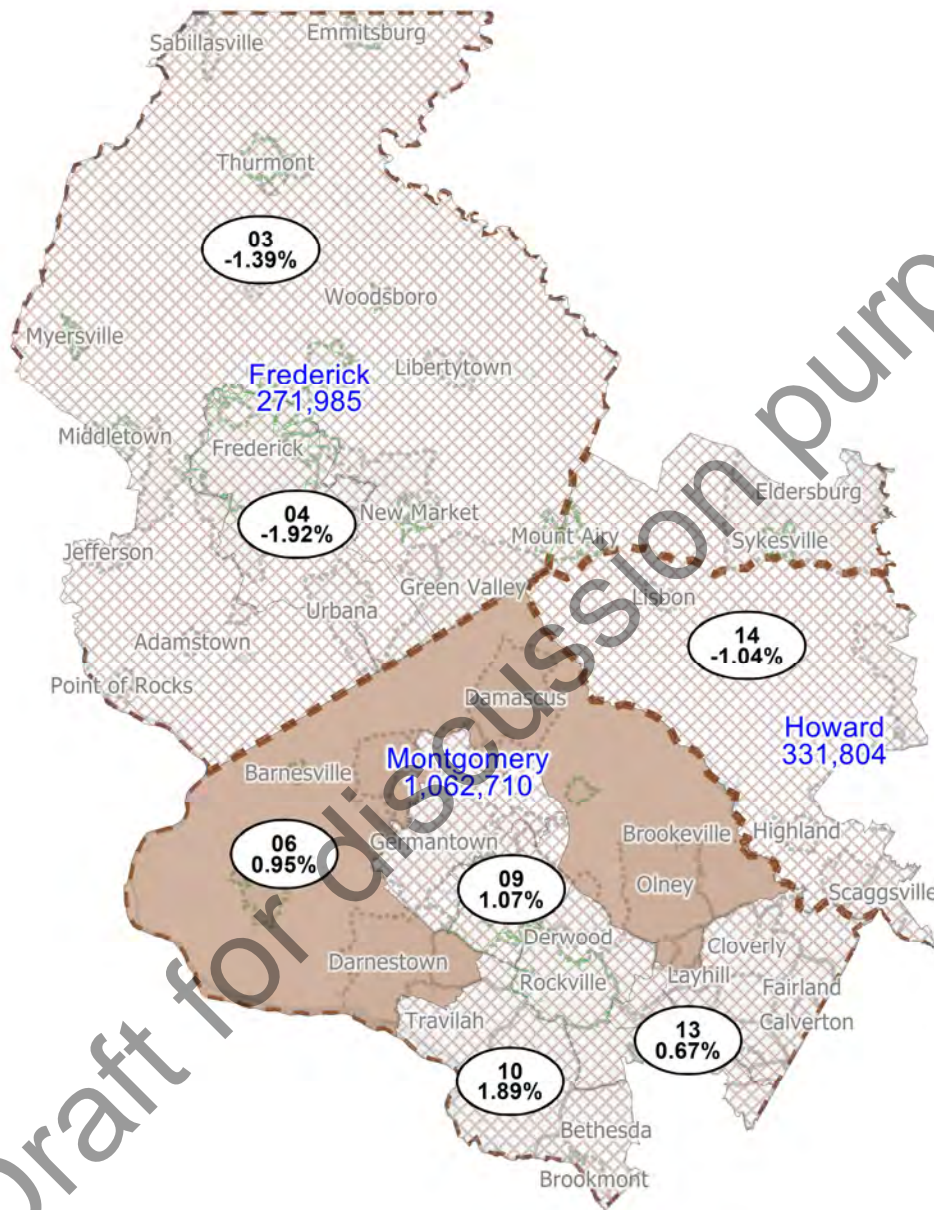
Field	Value
District	05
Adj_Population	129618
Deviation	-1,774
% Deviation	-1.35%
% Adj_H18+_Pop	3.41%
% Adj_NH18+_Wht	87.74%
% Adj_NH18+_Blk	3.55%
% Adj_NH18+_Ind	0.17%
% Adj_NH18+_Asn	1.71%
% Adj_NH18+_Hwn	0.03%
% Adj_NH18+_Oth	0.26%
% NH18+_Wht	87.75%
% 18+_AP_BlK	4.32%
% 18+_AP_Ind	1.75%
% 18+_AP_Asn	2.29%
% 18+_AP_Hwn	0.1%
% 18+_AP_Oth	3.37%
% H18+_Pop	3.42%



Draft for discussion purposes only

Draft for discussion purposes only.

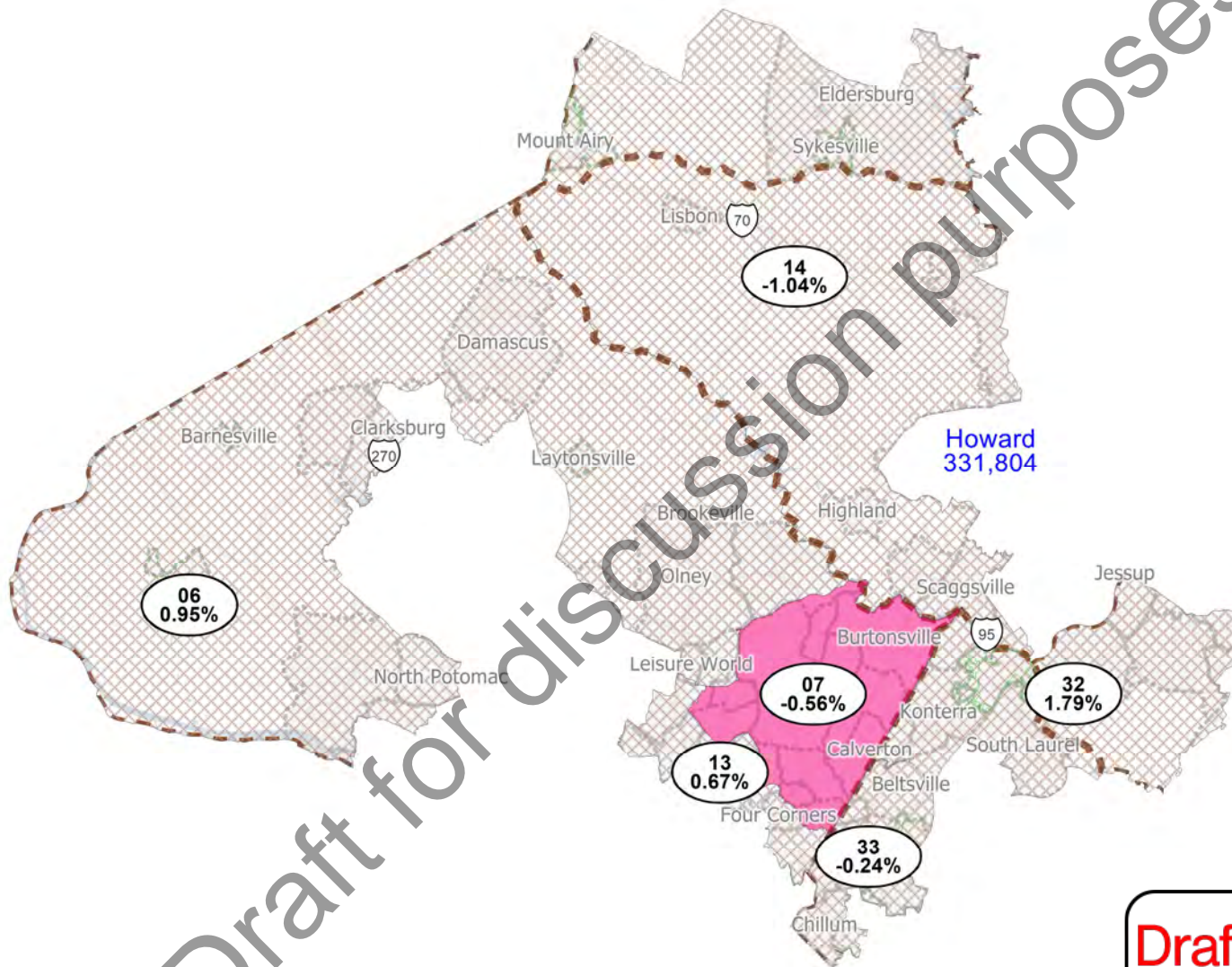
## District: 06 and Vicinity



Field	Value
District	06
Adj_Population	132636
Deviation	1,244
% Deviation	0.95%
% Adj_H18+_Pop	10.48%
% Adj_NH18+_Wht	58.83%
% Adj_NH18+_Blk	11.98%
% Adj_NH18+_Ind	0.13%
% Adj_NH18+_Asn	14.74%
% Adj_NH18+_Hwn	0.03%
% Adj_NH18+_Oth	0.54%
% NH18+_Wht	58.85%
% 18+_AP_Blk	13.54%
% 18+_AP_Ind	1.44%
% 18+_AP_Asn	15.95%
% 18+_AP_Hwn	0.15%
% 18+_AP_Oth	9.72%
% H18+_Pop	10.48%

## District: 07 and Vicinity

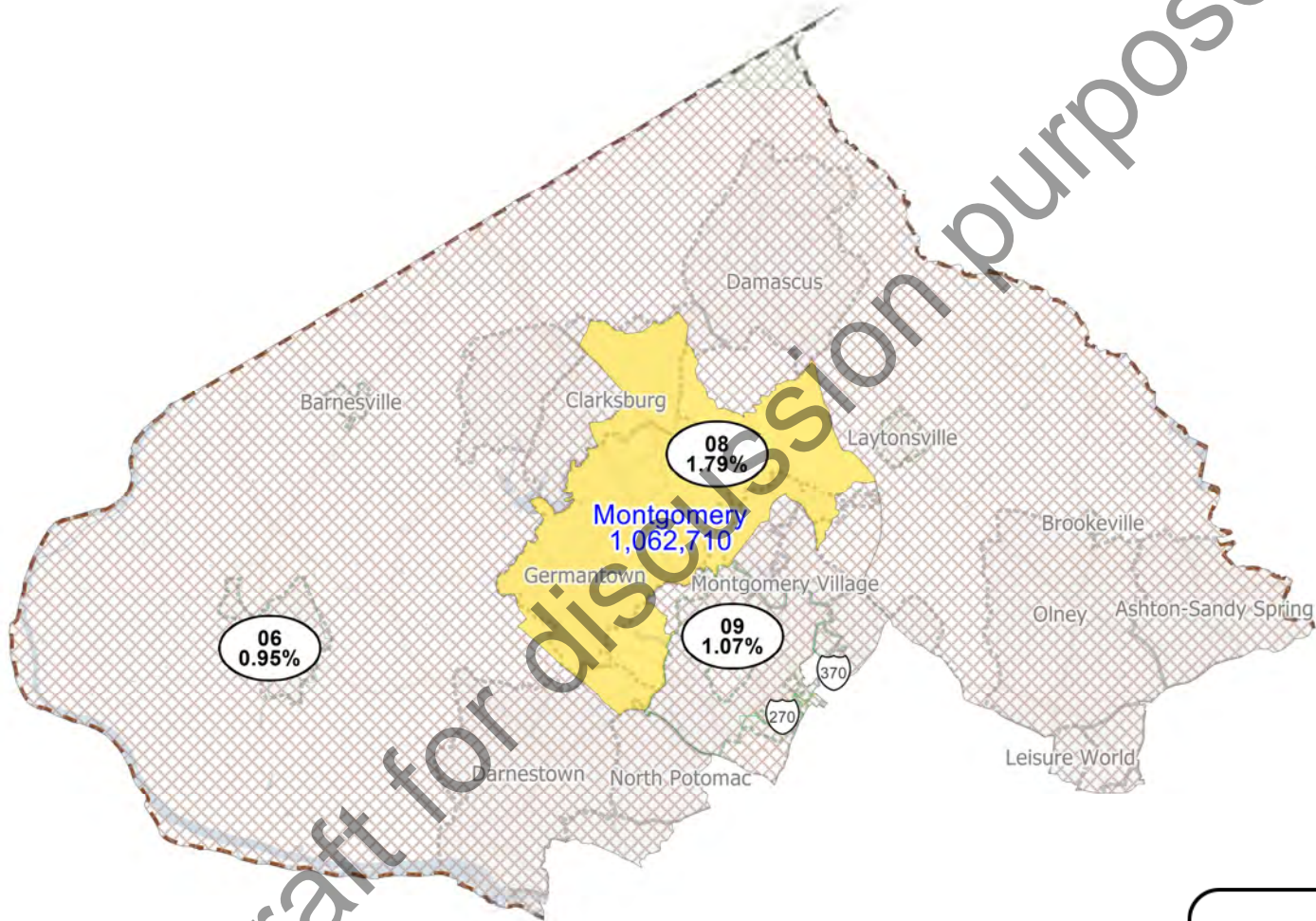
Field	Value
District	07
Adj_Population	130658
Deviation	-734
% Deviation	-0.56%
% Adj_H18+_Pop	17.08%
% Adj_NH18+_Wht	26.36%
% Adj_NH18+_Blk	38.13%
% Adj_NH18+_Ind	0.13%
% Adj_NH18+_Asn	14.24%
% Adj_NH18+_Hwn	0.06%
% Adj_NH18+_Oth	0.73%
% NH18+_Wht	26.38%
% 18+_AP_BlK	41.14%
% 18+_AP_Ind	1.79%
% 18+_AP_Asn	15.36%
% 18+_AP_Hwn	0.18%
% 18+_AP_Oth	16.13%
% H18+_Pop	17.09%



Draft for discussion purposes only

Draft for discussion purposes only.

## District: 08 and Vicinity



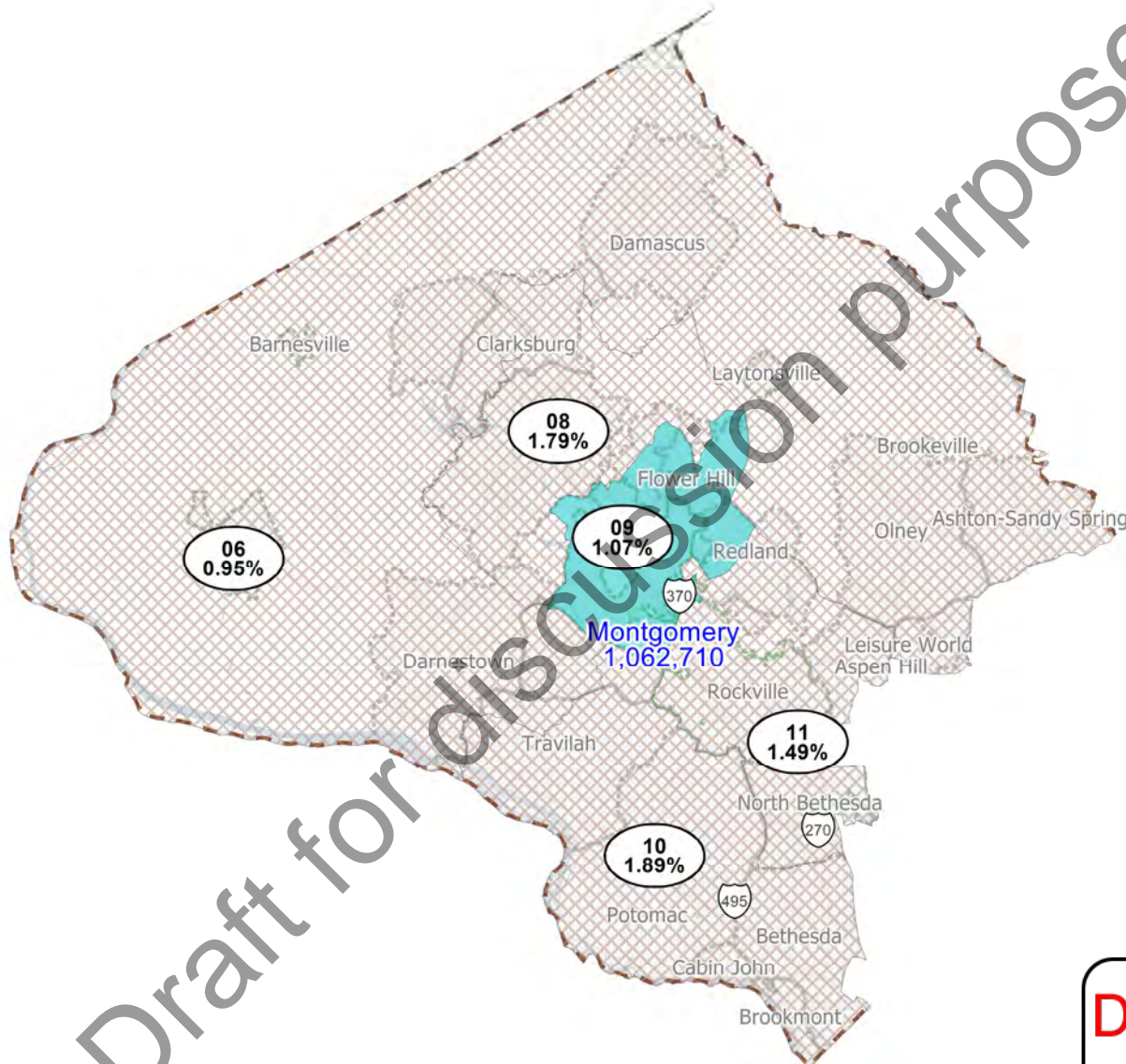
Field	Value
District	08
Adj_Population	133738
Deviation	2,346
% Deviation	1.79%
% Adj_H18+_Pop	19.83%
% Adj_NH18+_Wht	31.14%
% Adj_NH18+_Blk	22.05%
% Adj_NH18+_Ind	0.14%
% Adj_NH18+_Asn	22.7%
% Adj_NH18+_Hwn	0.04%
% Adj_NH18+_Oth	0.64%
% NH18+_Wht	31.16%
% 18+_AP_Blk	24.5%
% 18+_AP_Ind	1.89%
% 18+_AP_Asn	24.11%
% 18+_AP_Hwn	0.19%
% 18+_AP_Oth	17.61%
% H18+_Pop	19.83%

Draft for discussion purposes only

**Draft for discussion purposes only.**



## District: 09 and Vicinity

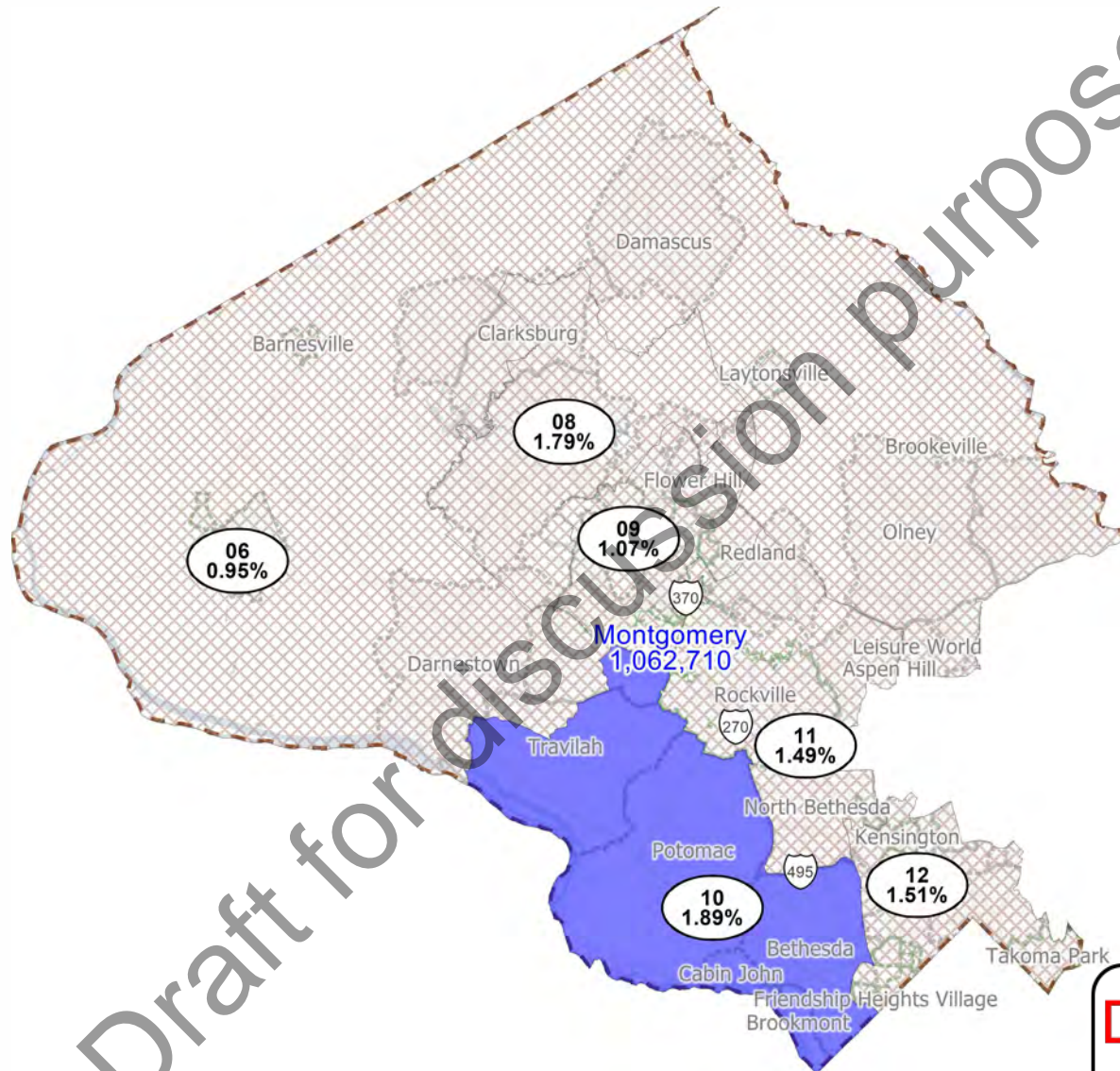


Field	Value
District	09
Adj_Population	132803
Deviation	1,411
% Deviation	1.07%
% Adj_H18+_Pop	28.67%
% Adj_NH18+_Wht	31.74%
% Adj_NH18+_Blk	17.75%
% Adj_NH18+_Ind	0.17%
% Adj_NH18+_Asn	17.72%
% Adj_NH18+_Hwn	0.06%
% Adj_NH18+_Oth	0.71%
% NH18+_Wht	31.76%
% 18+_AP_BlK	20.02%
% 18+_AP_Ind	2.3%
% 18+_AP_Asn	19.06%
% 18+_AP_Hwn	0.24%
% 18+_AP_Oth	25.79%
% H18+_Pop	28.67%

Draft for discussion purposes only

**Draft for discussion purposes only.**

## District: 10 and Vicinity

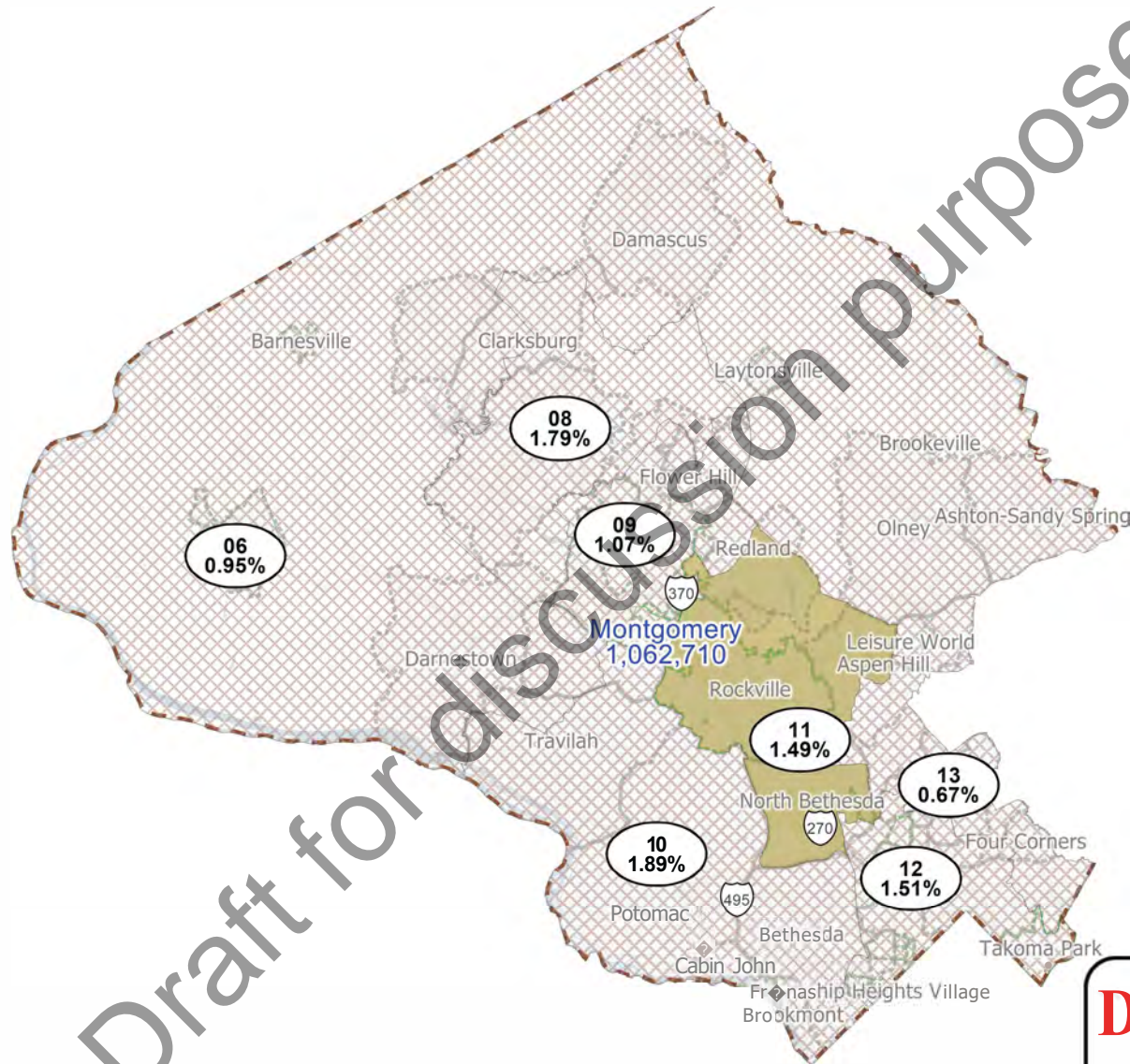


Field	Value
District	10
Adj_Population	133877
Deviation	2,485
% Deviation	1.89%
% Adj_H18+_Pop	7.1%
% Adj_NH18+_Wht	64%
% Adj_NH18+_Blk	4.89%
% Adj_NH18+_Ind	0.06%
% Adj_NH18+_Asn	20.04%
% Adj_NH18+_Hwn	0.02%
% Adj_NH18+_Oth	0.58%
% NH18+_Wht	64%
% 18+_AP_BlK	5.86%
% 18+_AP_Ind	0.72%
% 18+_AP_Asn	21.6%
% 18+_AP_Hwn	0.14%
% 18+_AP_Oth	7%
% H18+_Pop	7.1%

Draft for discussion purposes only

**Draft for discussion purposes only.**

## District: 11 and Vicinity

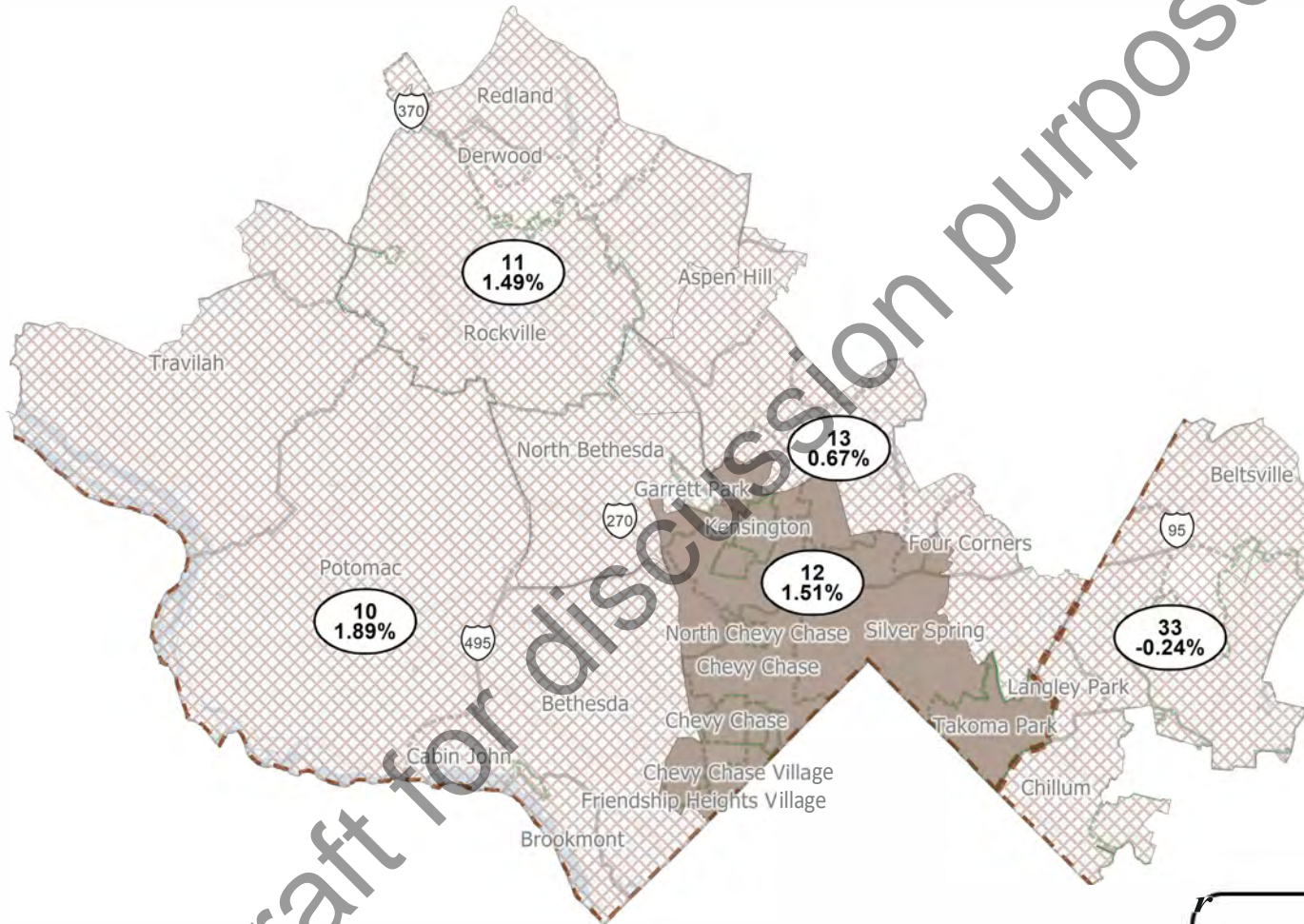


Field	Value
District	11
Adj_Population	133350
Deviation	1,958
% Deviation	1.49%
% Adj_H18+_Pop	14.01%
% Adj_NH18+_Wh	53.19%
% Adj_NH18+_Bl	9.3%
% Adj_NH18+_Ind	0.14%
% Adj_NH18+	18.81%
% Adj_NH18+_Hwn	0.07%
% Adj_NH18+_Oth	0.65%
% NH18+_Wht	53.2%
% 18+_AP_Bl k F	11%
% 18+_AP_Ind	1.4%
% 18+_AP_Asn	20.44%
% 18+_AP_Hwn	0.18%
% 18+_AP_Oth	13.15%
% H18+_Pop	14.01%

Draft for discussion purposes only

**Draft for discussion purposes only.**

## District: 12 and Vicinity

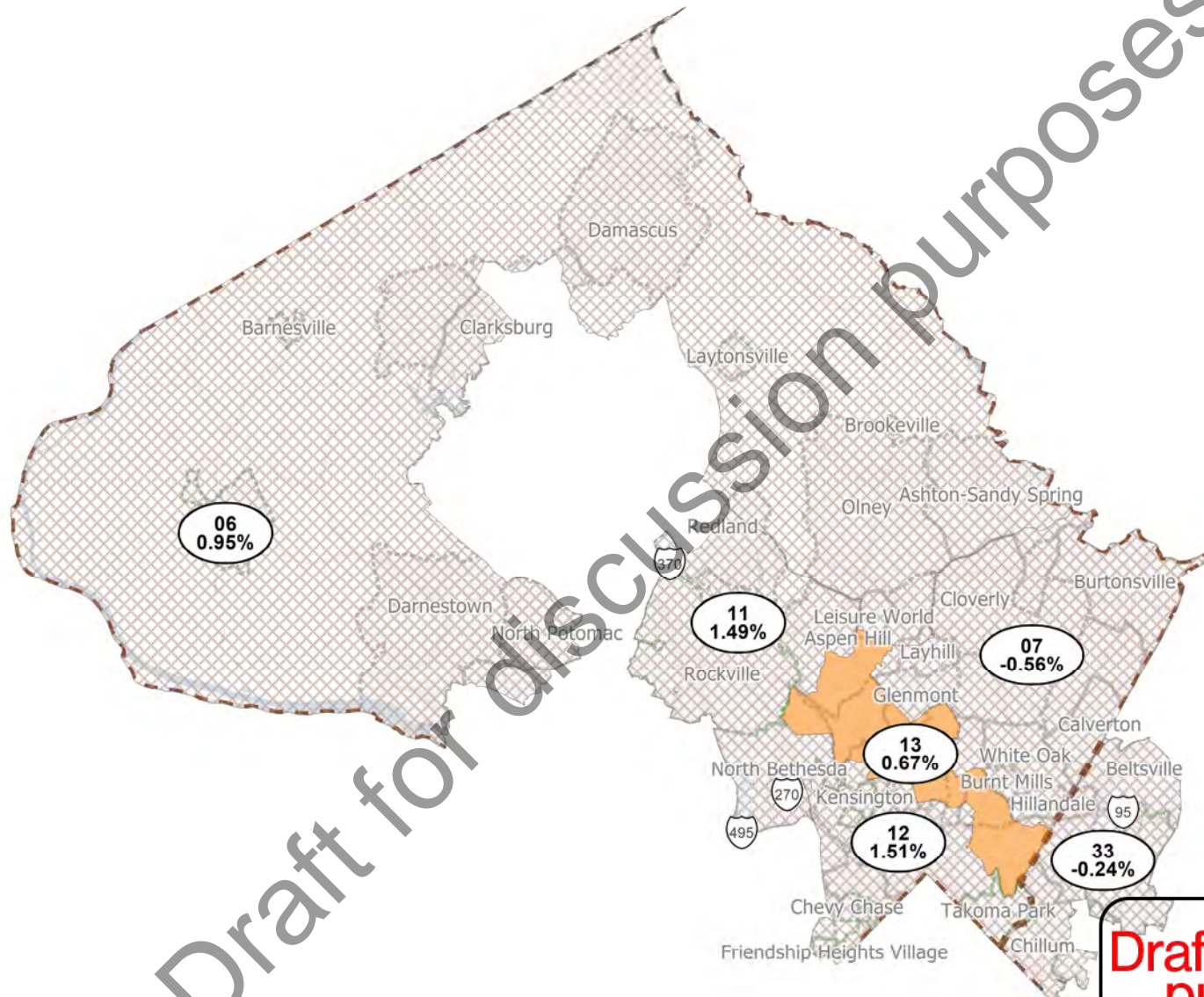


Field	Value
District	12
Adj_Population	133381
Deviation	1,989
% Deviation	1.51%
% Adj_H18+ _Pop	12.39%
% Adj_NH18+ _Wht	55.67%
% Adj_NH18+ _Blk	19.17%
% Adj_NH18+ _Ind	0.08%
% Adj_NH18+	7.85%
% Adj_NH18+ _Hwn	0.05%
% Adj_NH18+ _Oth	0.72%
% NH18+ _Wht	55.69%
% 18+ _A P _Blk F	21.69%
% 18+ _AP _Ind	1.61%
% 18+ _AP _Asn	9.43%
% 18+ _AP _Hwn	0.2%
% 18+ _AP _Oth	11.51%
% H18+ _Pop	12.39%

Draft for discussion purposes only

Draft for discussion purposes only.

## District: 13 and Vicinity

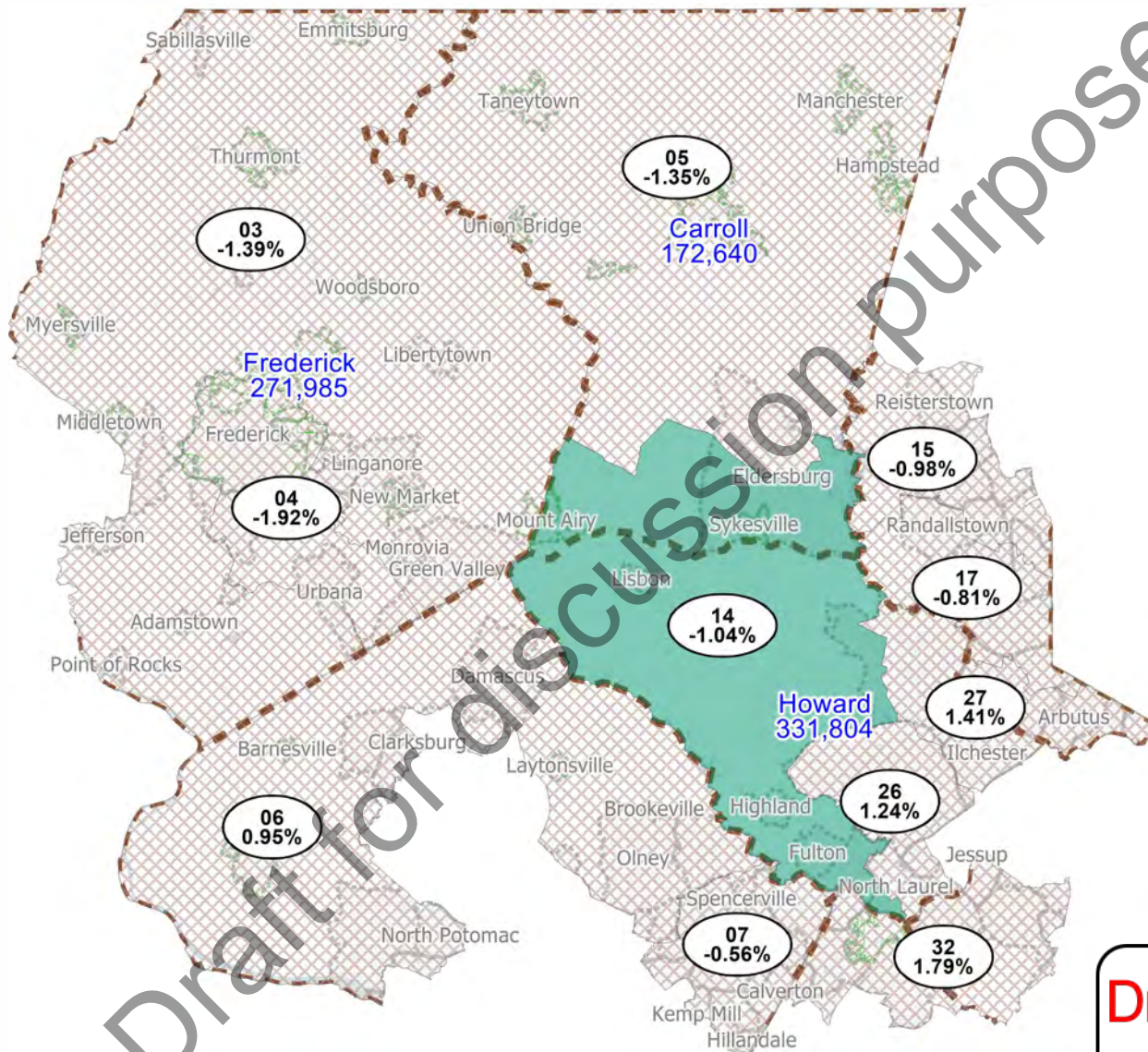


Field	Value
District	13
Adj_Population	132267
Deviation	875
% Deviation	0.67%
% Adj_H18+_Pop	40.75%
% Adj_NH18+_Wht	23.9%
% Adj_NH18+_Blk	19.83%
% Adj_NH18+_Ind	0.15%
% Adj_NH18+_Asn	11.36%
% Adj_NH18+_Hwn	0.02%
% Adj_NH18+_Oth	0.93%
% NH18+_Wht	23.92%
% 18+_AP_BlK	22.43%
% 18+_AP_Ind	3.14%
% 18+_AP_As	12.39%
% 18+_AP_Hwn	0.15%
% 18+_AP_Oth	37.22%
% H18+_Pop	40.74%

Draft for discussion purposes only

Draft for discussion purposes only.

## District: 14 and Vicinity

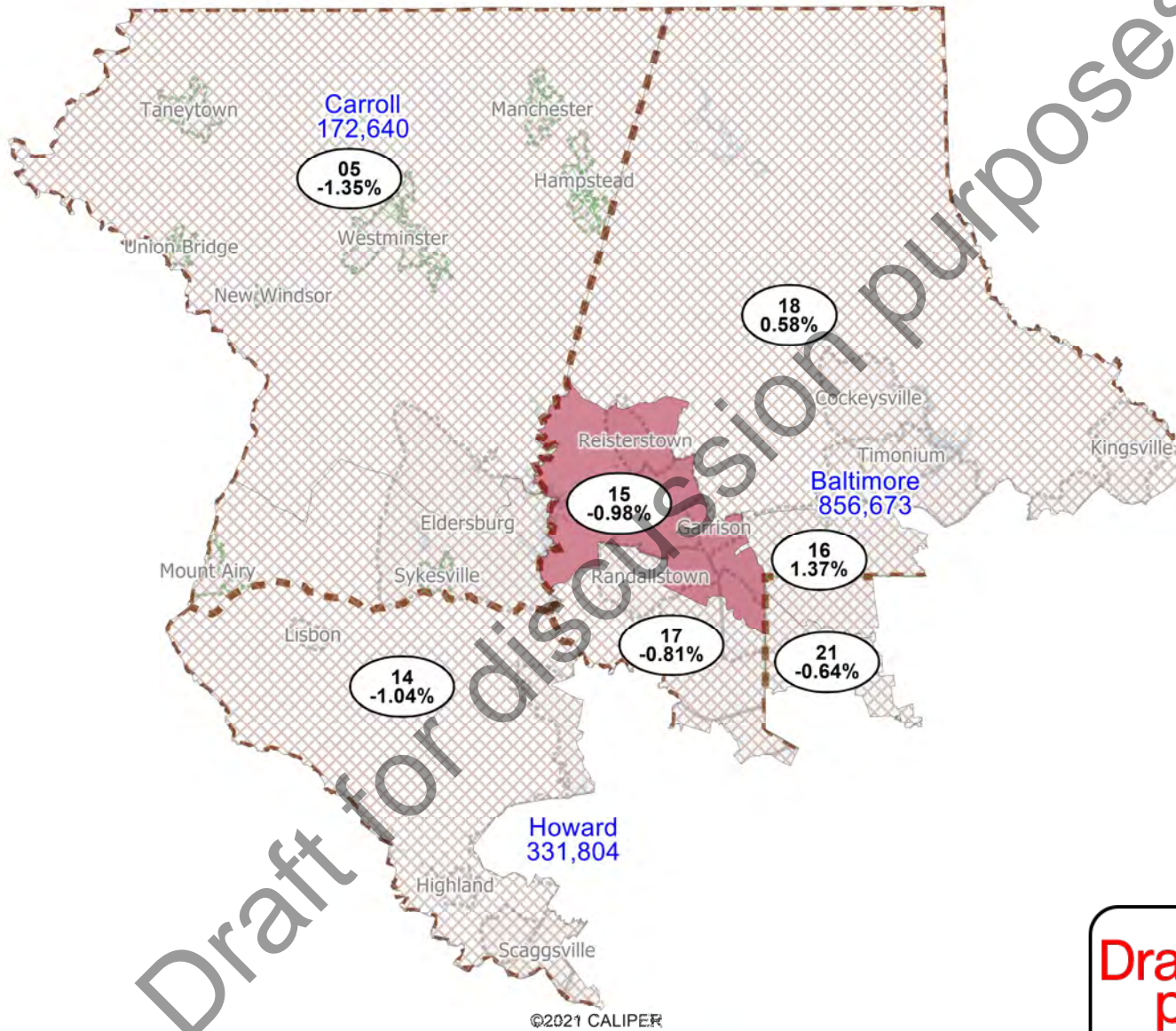


Field	Value
District	14
Adj_Population	130022
Deviation	-1,370
% Deviation	-1.04%
% Adj_H18+_Pop	4.24%
% Adj_NH18+_Wht	69.16%
% Adj_NH18+_Blk	7.14%
% Adj_NH18+_Ind	0.1%
% Adj_NH18+_Asn	15.63%
% Adj_NH18+_Hwn	0.02%
% Adj_NH18+_Oth	0.44%
% NH18+_Wht	68.98%
% 18+_AP_BlK	8.38%
% 18+_AP_Ind	1.34%
% 18+_AP_Asn	16.64%
% 18+_AP_Hwn	0.11%
% 18+_AP_Oth	4.47%
% H18+_Pop	4.23%

Draft for discussion purposes only

Draft for discussion purposes only.

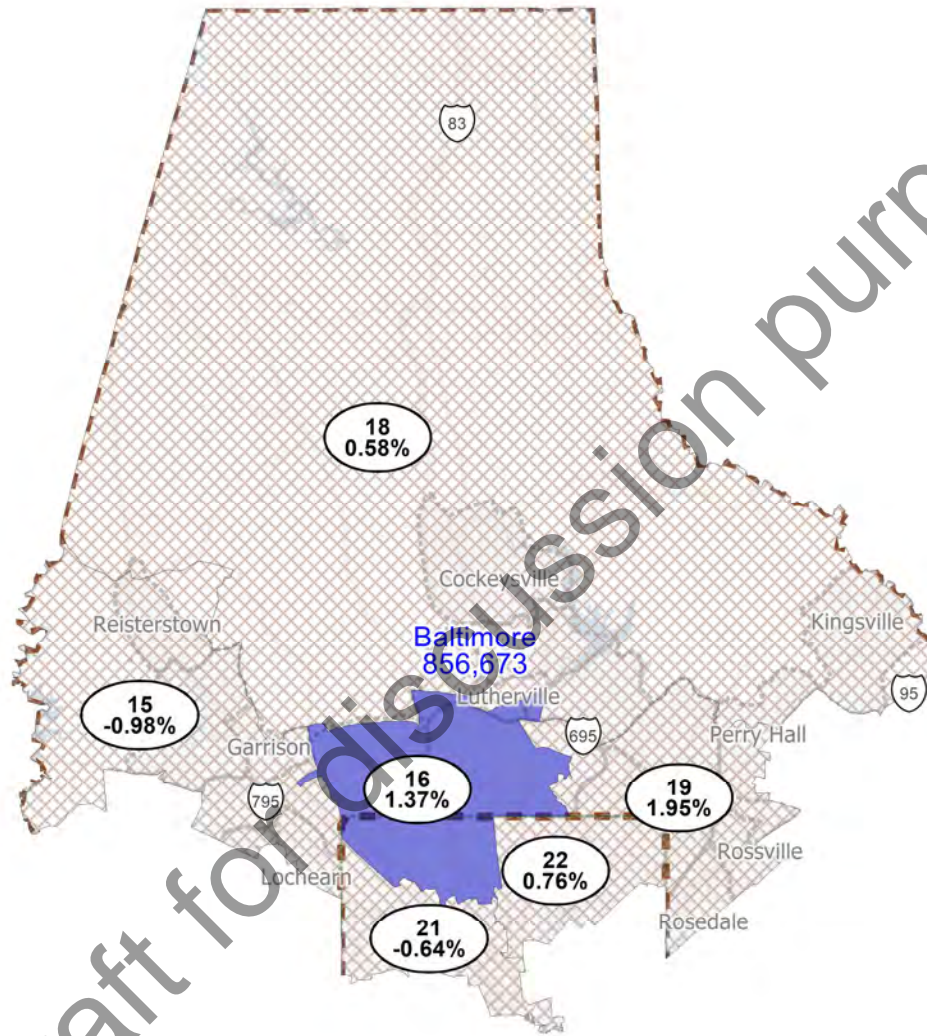
## District: 15 and Vicinity



Field	Value
District	15
Adj_Population	130106
Deviation	-1,286
% Deviation	-0.98%
% Adj_H18+_Pop	7.06%
% Adj_NH18+_Wht	31.47%
% Adj_NH18+_Blk	52.36%
% Adj_NH18+_Ind	0.14%
% Adj_NH18+_Asn	5.36%
% Adj_NH18+_Hwn	0.02%
% Adj_NH18+_Oth	0.5%
% NH18+_Wht	31.54%
% 18+_AP_BlK	55.11%
% 18+_AP_Ind	1.52%
% 18+_AP_Asn	6.13%
% 18+_AP_Hwn	0.14%
% 18+_AP_Oth	6.52%
% H18+_Pop	7.07%

**Draft for discussion purposes only.**

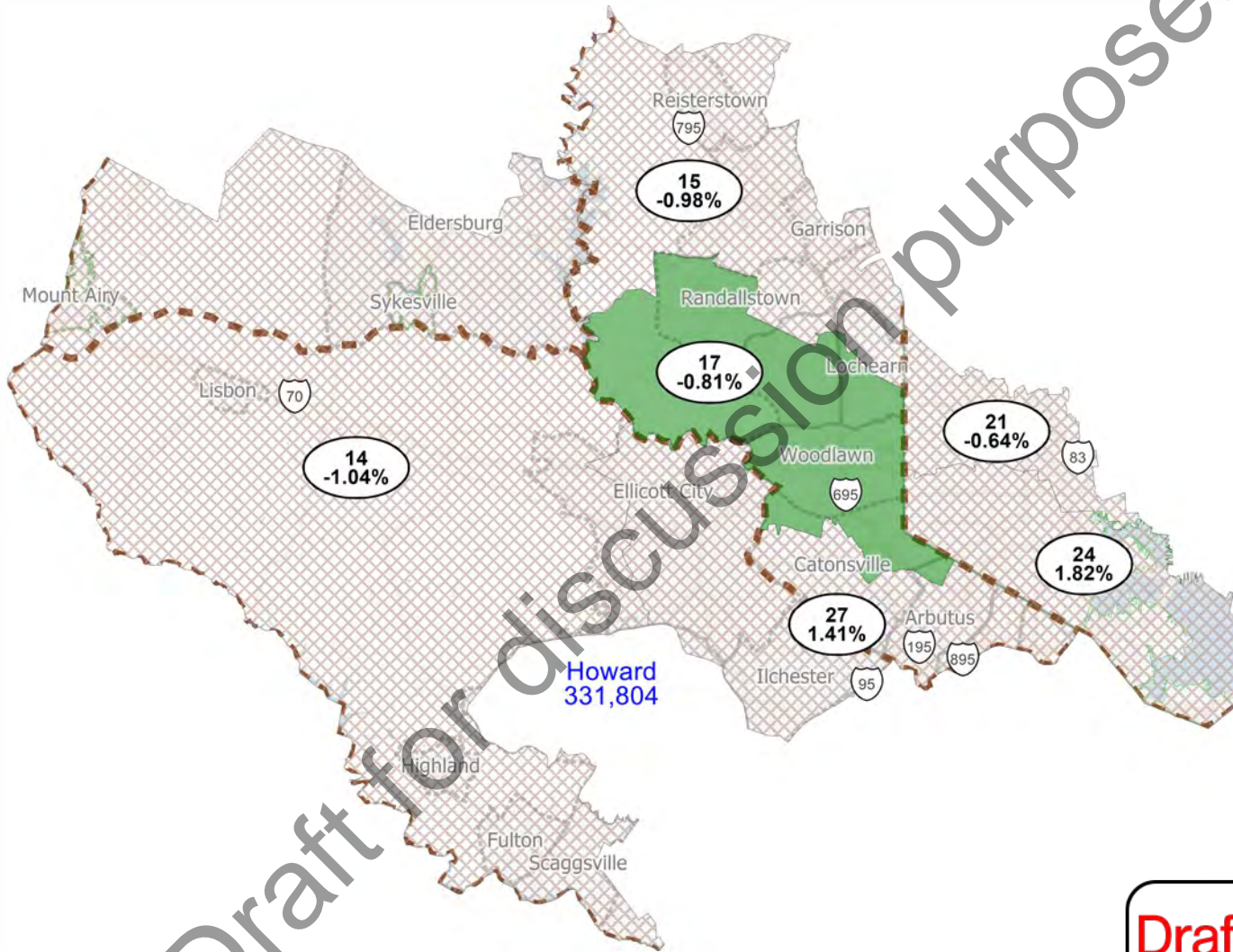
## District: 16 and Vicinity



Field	Value
District	16
Adj_Population	133196
Deviation	1,804
% Deviation	1.37%
% Adj_H18+_Pop	4.45%
% Adj_NH18+_Wht	61.08%
% Adj_NH18+_Blk	24.92%
% Adj_NH18+_Ind	0.12%
% Adj_NH18+_Asn	5.79%
% Adj_NH18+_Hwn	0.02%
% Adj_NH18+_Oth	0.61%
% NH18+_Wht	61.23%
% 18+_AP_Blk	26.53%
% 18+_AP_Ind	0.98%
% 18+_AP_Asn	6.81%
% 18+_AP_Hwn	0.1%
% 18+_AP_Oth	4.36%
% H18+_Pop	4.46%



# District: 17 and Vicinity



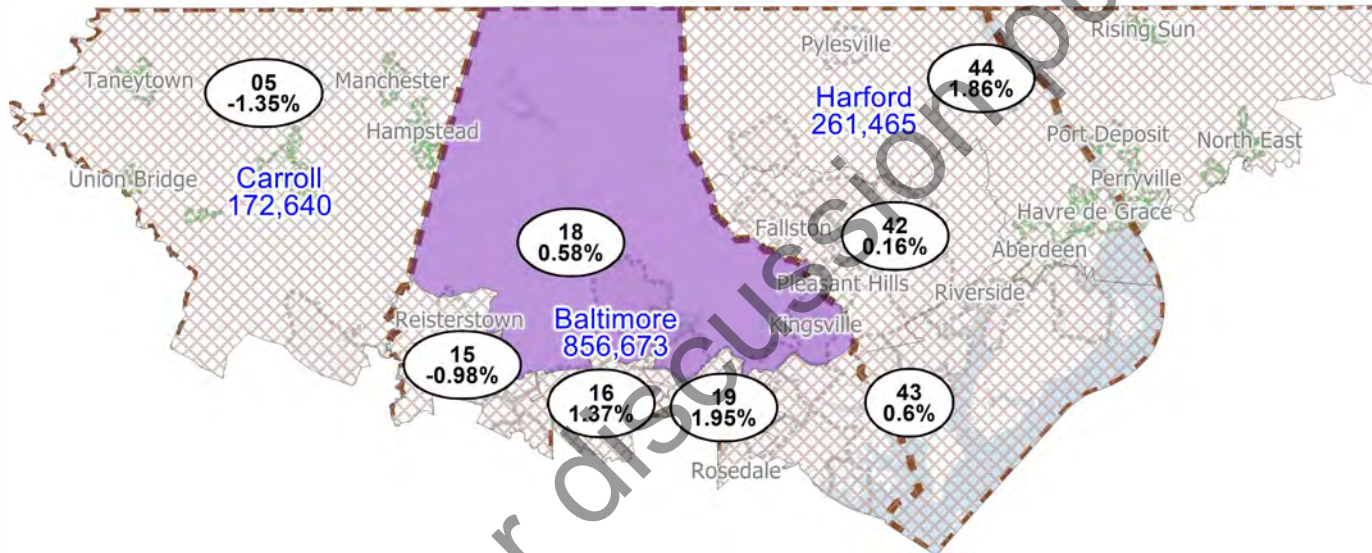
Howard  
331,804

Field	Value
District	17
Adj_Population	130334
Deviation	-1,058
% Deviation	-0.81%
% Adj_H18+_Pop	5.34%
% Adj_NH18+_Wht	23.63%
% Adj_NH18+_Blk	58.77%
% Adj_NH18+_Ind	0.2%
% Adj_NH18+_Asn	8.57%
% Adj_NH18+_Hwn	0.03%
% Adj_NH18+_Oth	0.52%
% NH18+_Wht	23.7%
% 18+_AP_BlK	61.14%
% 18+_AP_Ind	1.55%
% 18+_AP_Asn	9.38%
% 18+_AP_Hwn	0.15%
% 18+_AP_Oth	5.13%
% H18+_Pop	5.36%

Draft for discussion purposes only

Draft for discussion purposes only.

## District: 18 and Vicinity

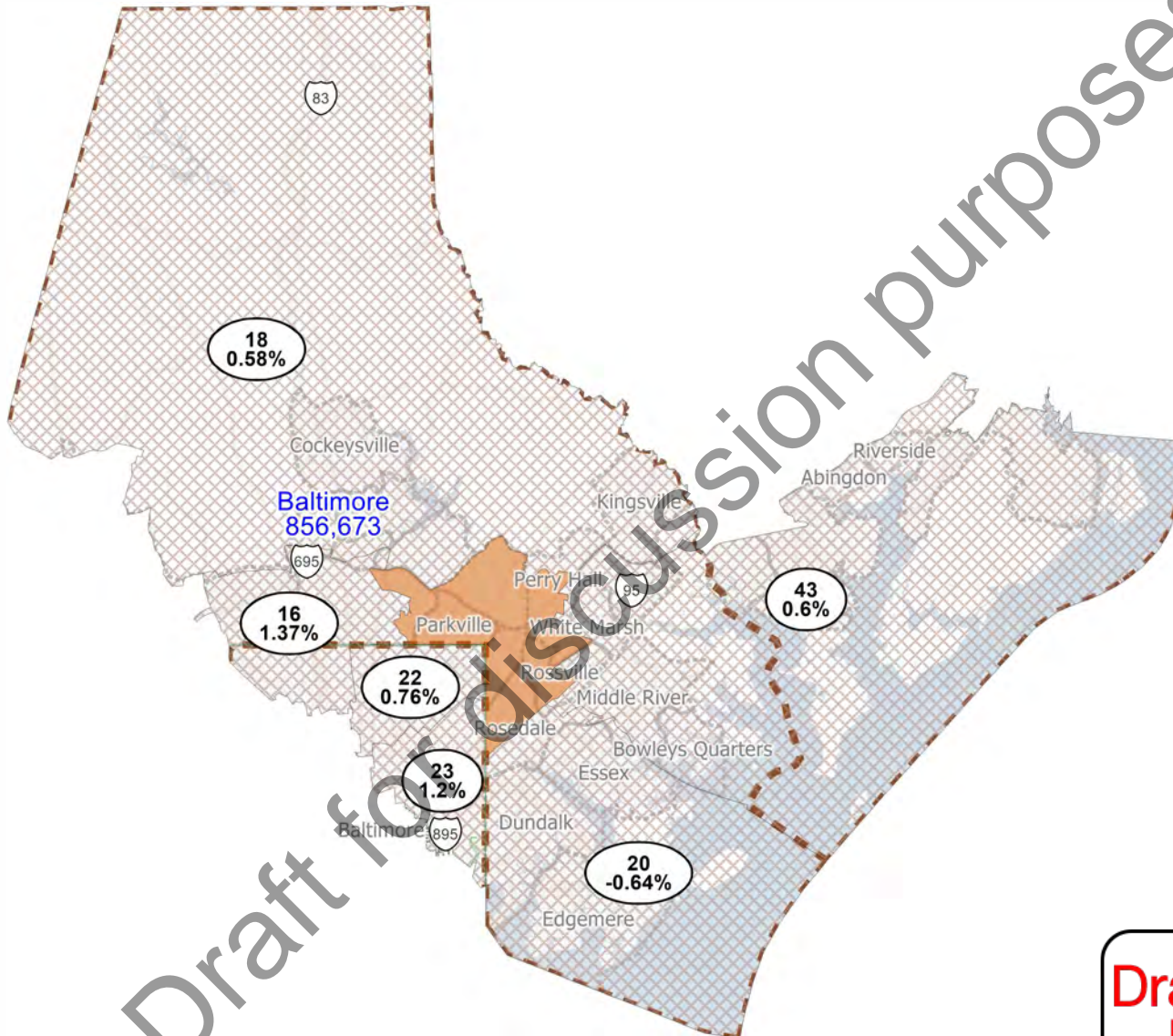


Field	Value
District	18
Adj_Population	132152
Deviation	760
% Deviation	0.58%
% Adj_H18+_Pop	4.38%
% Adj_NH18+_Wht	79.28%
% Adj_NH18+_Blk	6.23%
% Adj_NH18+_Ind	0.12%
% Adj_NH18+_Asn	6.88%
% Adj_NH18+_Hwn	0.05%
% Adj_NH18+_Oth	0.38%
% NH18+_Wht	79.31%
% 18+_AP_BlK	7.01%
% 18+_AP_Ind	1.2%
% 18+_AP_Asn	7.68%
% 18+_AP_Hwn	0.11%
% 18+_AP_Oth	4.55%
% H18+_Pop	4.38%

Draft for discussion purposes only

Draft for discussion purposes only.

## District: 19 and Vicinity

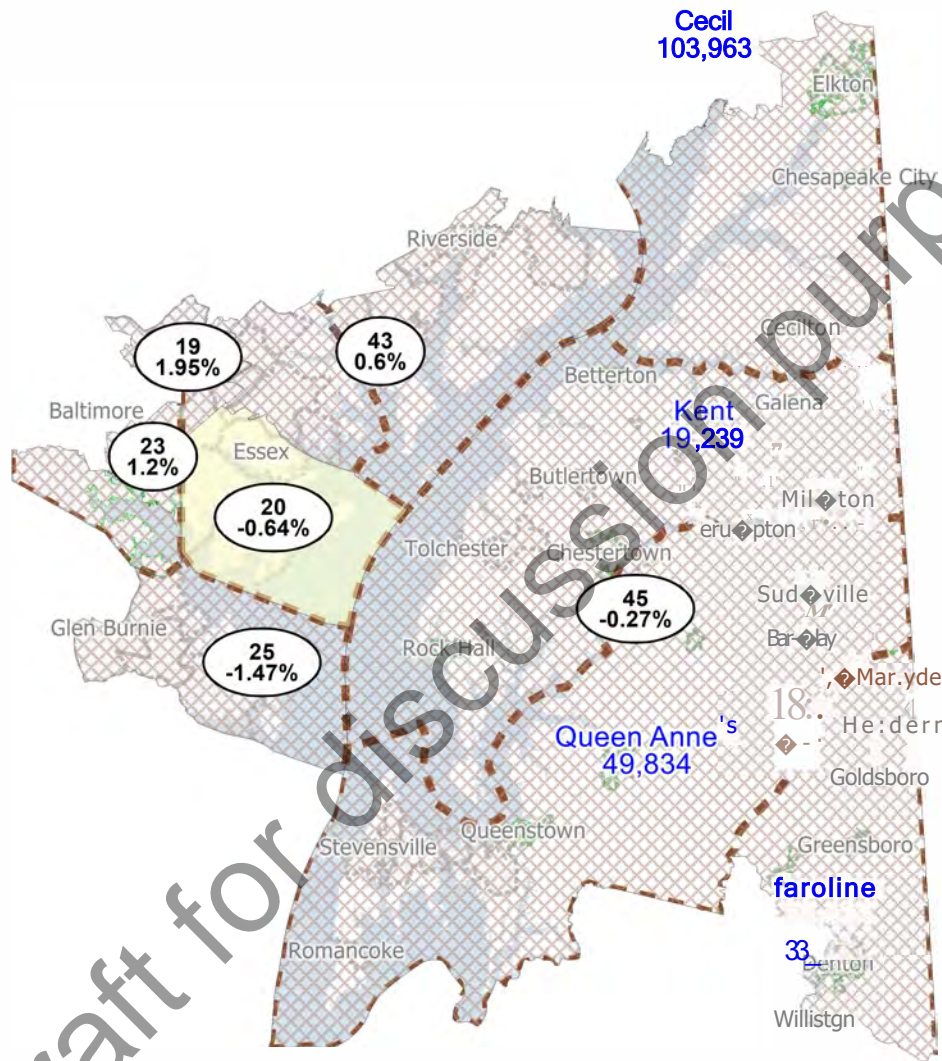


Field	Value
District	19
Adj_Population	133960
Deviation	2,568
% Deviation	1.95%
% Adj_H18+_Pop	5.35%
% Adj_NH18+_Wht	54.4%
% Adj_NH18+_Blk	28.69%
% Adj_NH18+_Ind	0.23%
% Adj_NH18+_Asn	7.73%
% Adj_NH18+_Hwn	0.03%
% Adj_NH18+_Oth	0.43%
% NH18+_Wht	54.49%
% 18+_AP_BlK	30.4%
% 18+_AP_Ind	1.59%
% 18+_AP_Asn	8.48%
% 18+_AP_Hwn	0.11%
% 18+_AP_Oth	5.17%
% H18+_Pop	5.37%

Draft for discussion purposes only

Draft for discussion purposes only.

## District: 20 and Vicinity



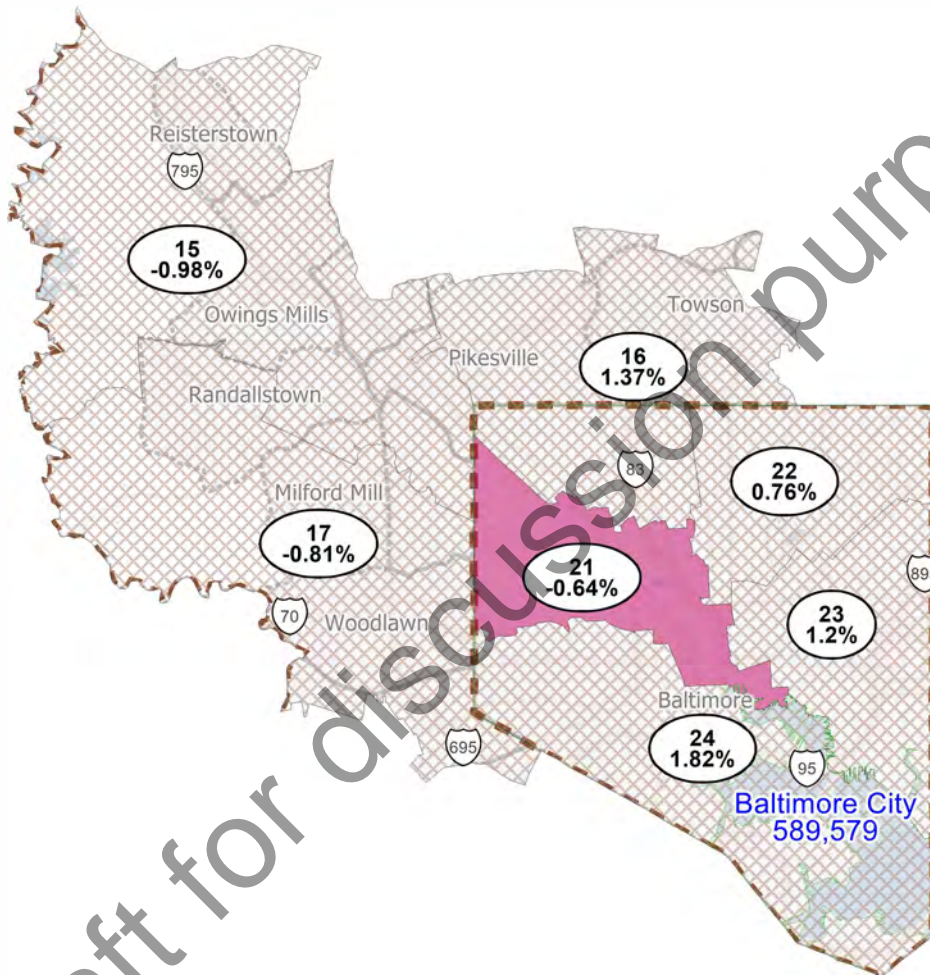
Field	Value
District	20
Adj_Population	130552
Deviation	-840
% Deviation	-0,64%
% Adj_H18+_Pop	8,67%
% Adj_NH18+_Wht	66,33%
% Adj_NH18+_Blk	17,68%
% Adj_NH18+_Ind	0,63%
% Adj_NH18+_Asn	L99%
% Adj_NH18+_Hwn	0,03%
% Adj_NH18+_0th	0,42%
% NH18+_Wht	66,41%
% 18+_AP_BlK	19-43%
% 18+_AP_Ind	3,19%
% 18+_AP_Asn	2,56%
% 18+_AP_Hwn	0,13%
% 18+_AP_0th	8,38%
% H18+_Pop	8,71%

Draft for discussion purposes only

©2021 CALIPER

Draft for discussion purposes only.

## District: 21 and Vicinity



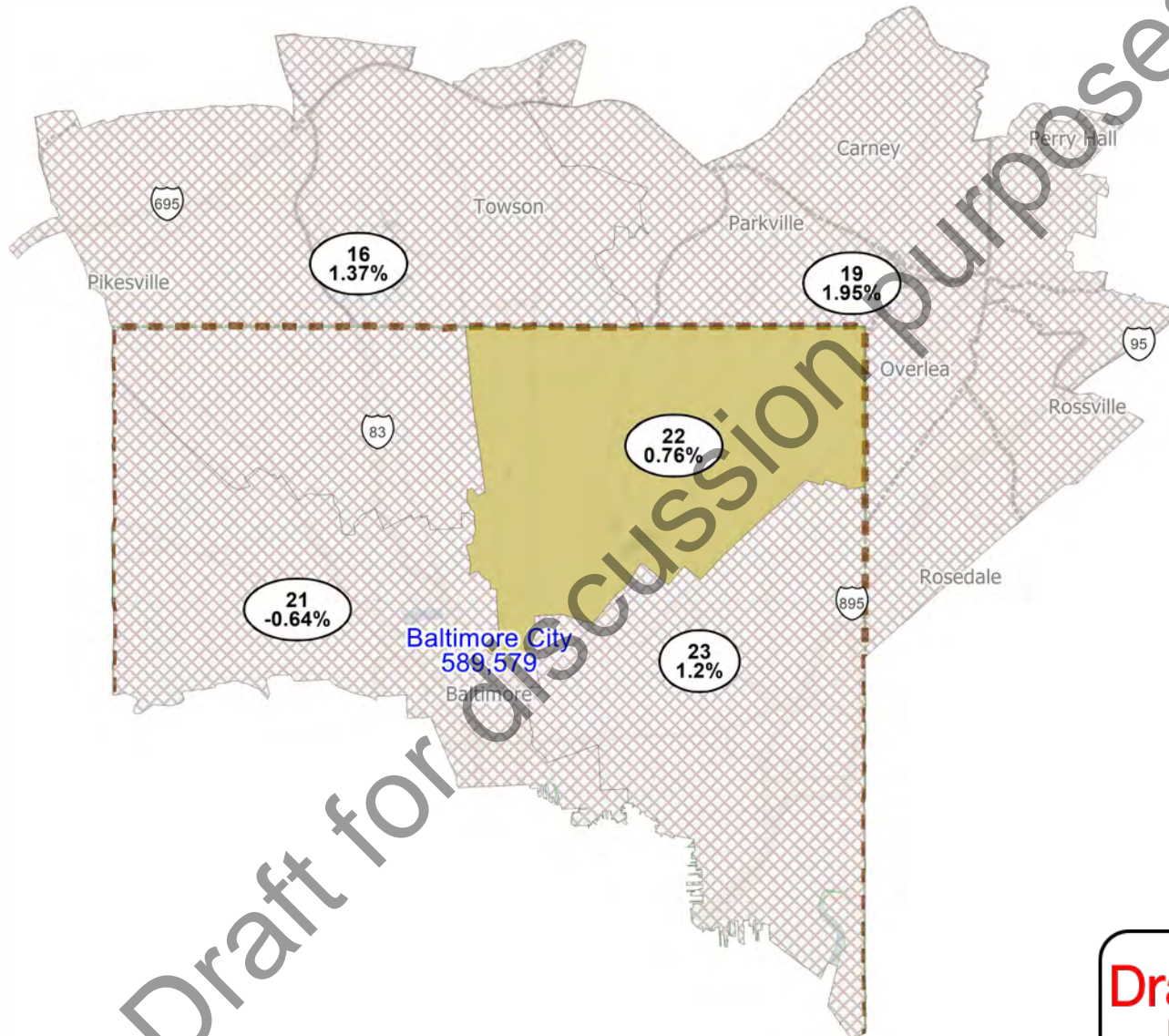
Field	Value
District	21
Adj_Population	130557
Deviation	-835
% Deviation	-0.64%
% Adj_H18+_Pop	3.98%
% Adj_NH18+_Wht	24.4%
% Adj_NH18+_Blk	62.55%
% Adj_NH18+_Ind	0.23%
% Adj_NH18+_Asn	5%
% Adj_NH18+_Hwn	0.04%
% Adj_NH18+_Oth	0.49%
% NH18+_Wht	24.68%
% 18+_AP_Blk	64.95%
% 18+_AP_Ind	1.47%
% 18+_AP_As	5.97%
% 18+_AP_Hwn	0.13%
% 18+_AP_Oth	3.59%
% H18+_Pop	4.03%

Draft for discussion purposes only

©2021 CALIPER

**Draft for discussion purposes only.**

## District: 22 and Vicinity

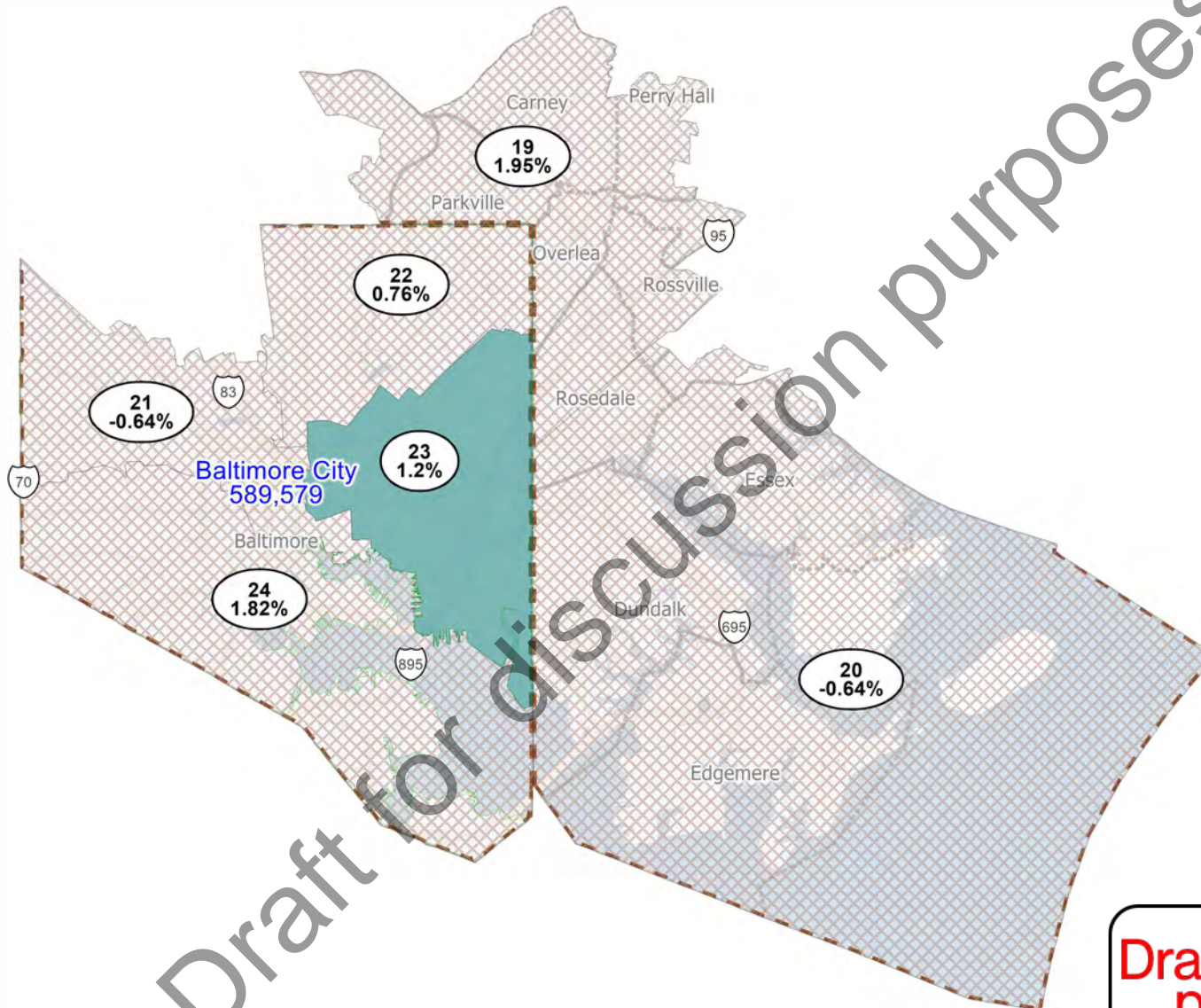


Field	Value
District	22
Adj_Population	132392
Deviation	1,000
% Deviation	0.76%
% Adj_H18+_Pop	4.01%
% Adj_NH18+_Wht	27.58%
% Adj_NH18+_Blk	58.56%
% Adj_NH18+=_Ind+_-	0.18%
% Adj_NH18+=_Asn+_-	5.66%
% Adj_NH18+=_Hwn+_-	0.04%
% Adj_NH18+=_Oth+_-	0.55%
% NH18+_Wht	27.81%
% 18+_AP_BlK	61.07%
% 18+_AP_Ind	1.54%
% 18+_AP_Asn	6.57%
% 18+_AP_Hwn	0.15%
% 18+_AP_Oth	3.78%
% H18+_Pop	4.04%

Draft for discussion purposes only

Draft for discussion purposes only.

## District: 23 and Vicinity

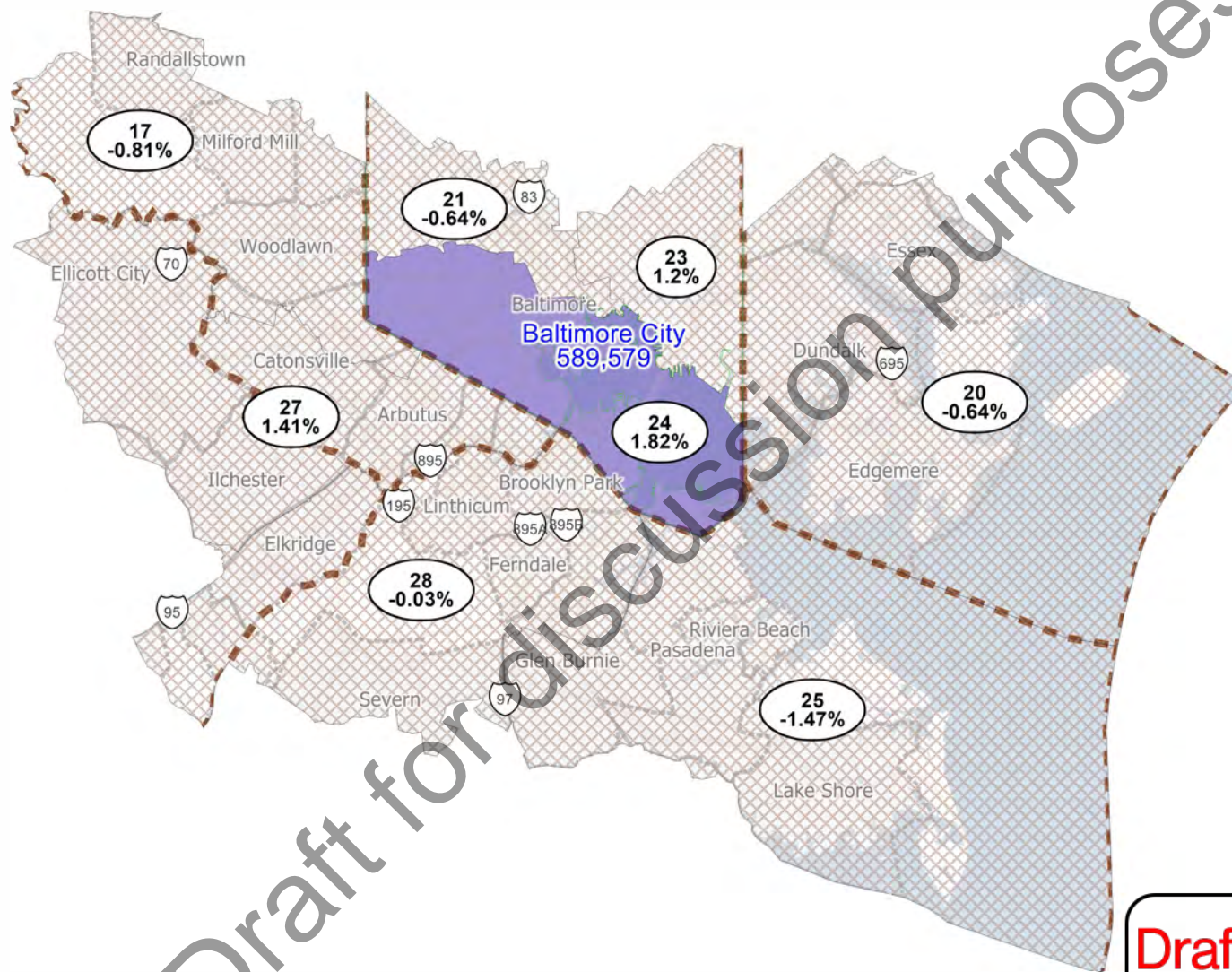


Field	Value
District	23
Adj_Population	132973
Deviation	1,581
% Deviation	1.2%
% Adj_H18+_Pop	13.04%
% Adj_NH18+_Wht	28.1%
% Adj_NH18+_Blk	52.82%
% Adj_NH18+_Ind	0.31%
% Adj_NH18+_Asn	2.58%
% Adj_NH18+_Hwn	0.02%
% Adj_NH18+_Oth	0.37%
% NH18+_Wht	28.08%
% 18+_AP_BlK	55.26%
% 18+_AP_Ind	1.94%
% 18+_AP_Asn	3.25%
% 18+_AP_Hwn	0.09%
% 18+_AP_Oth	11.62%
% H18+_Pop	13%

Draft for discussion purposes only

**Draft for discussion purposes only.**

## District: 24 and Vicinity



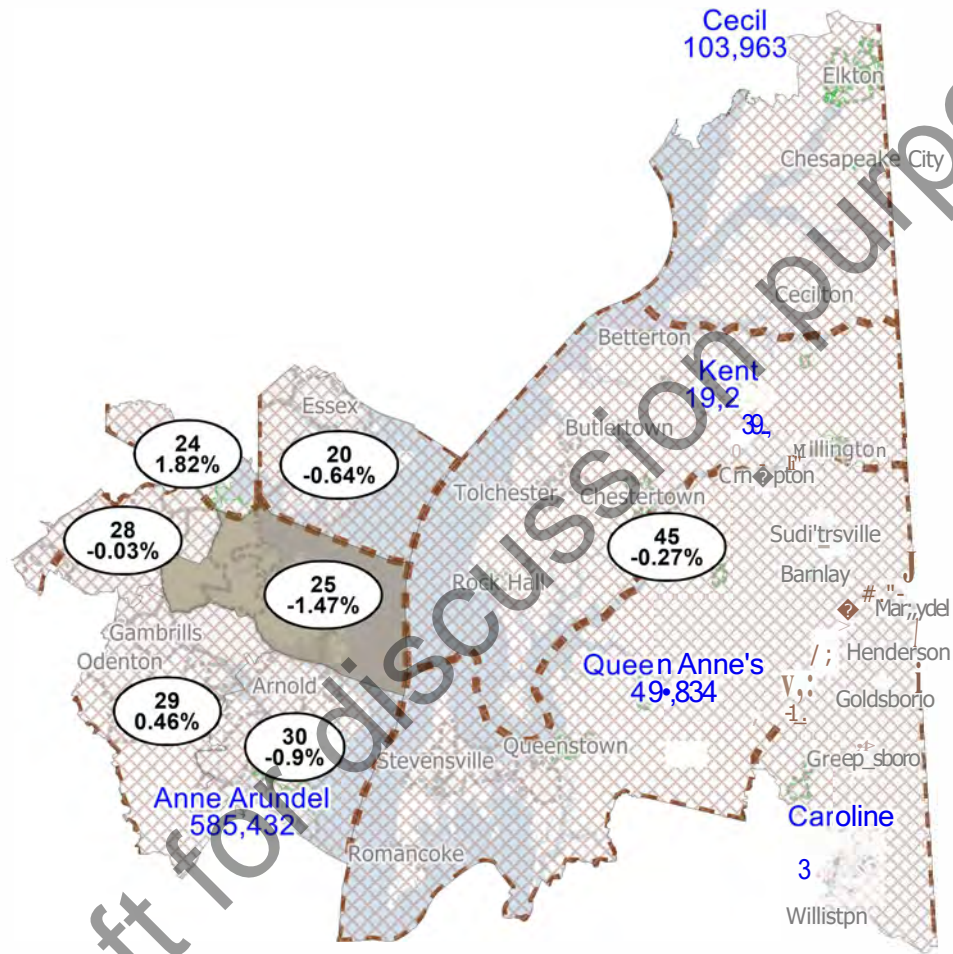
Field	Value
District	24
Adj_Population	133788
Deviation	2,396
% Deviation	1.82%
% Adj_H18+_Pop	6.64%
% Adj_NH18+_Wht	29.14%
% Adj_NH18+_Blk	57.96%
% Adj_NH18+_Ind	0.2%
% Adj_NH18+_Asn	2.33%
% Adj_NH18+_Hwn	0.02%
% Adj_NH18+_Oth	0.44%
% NH18+_Wht	29.47%
% 18+_AP_BlK	60.14%
% 18+_AP_Ind	1.74%
% 18+_AP_Asn	3.07%
% 18+_AP_Hwn	0.13%
% 18+_AP_Oth	6.27%
% H18+_Pop	6.72%

Draft for discussion purposes only

**Draft for discussion purposes only.**



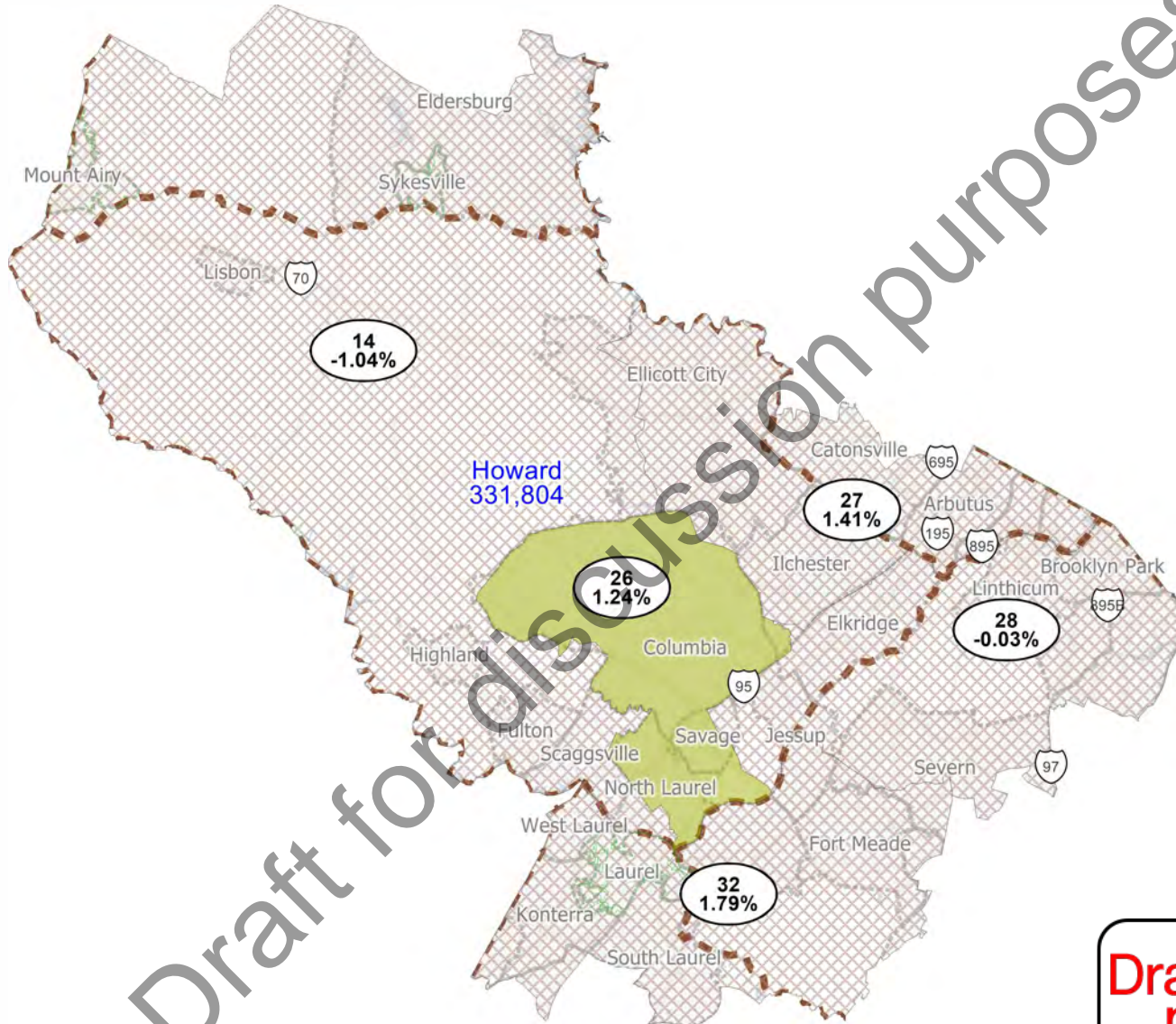
## District: 25 and Vicinity



Field	Value
District	25
Adj_Population	129459
Deviation	-1,933
% Deviation	-1.47%
% Adj_H18+_Pop	7.26%
% Adj_NH18+_Wht	66.82%
% Adj_NH18+_Blk	16.99%
% Adj_NH18+_Ind	0.27%
% Adj_NH18+_Asn	3.8%
% Adj_NH18+_Hwn	0.09%
% Adj_NH18+_Oth	0.47%
% NH18+_Wht	66.87%
% 18+_AP_Blk	18.84%
% 18+_AP_Ind	2.43%
% 18+_AP_Asn	4.8%
% 18+_AP_Hwn	0.21%
% 18+_AP_Oth	6.93%
% H18+_Pop	7.28%

**Draft for discussion purposes only.**

## District: 26 and Vicinity

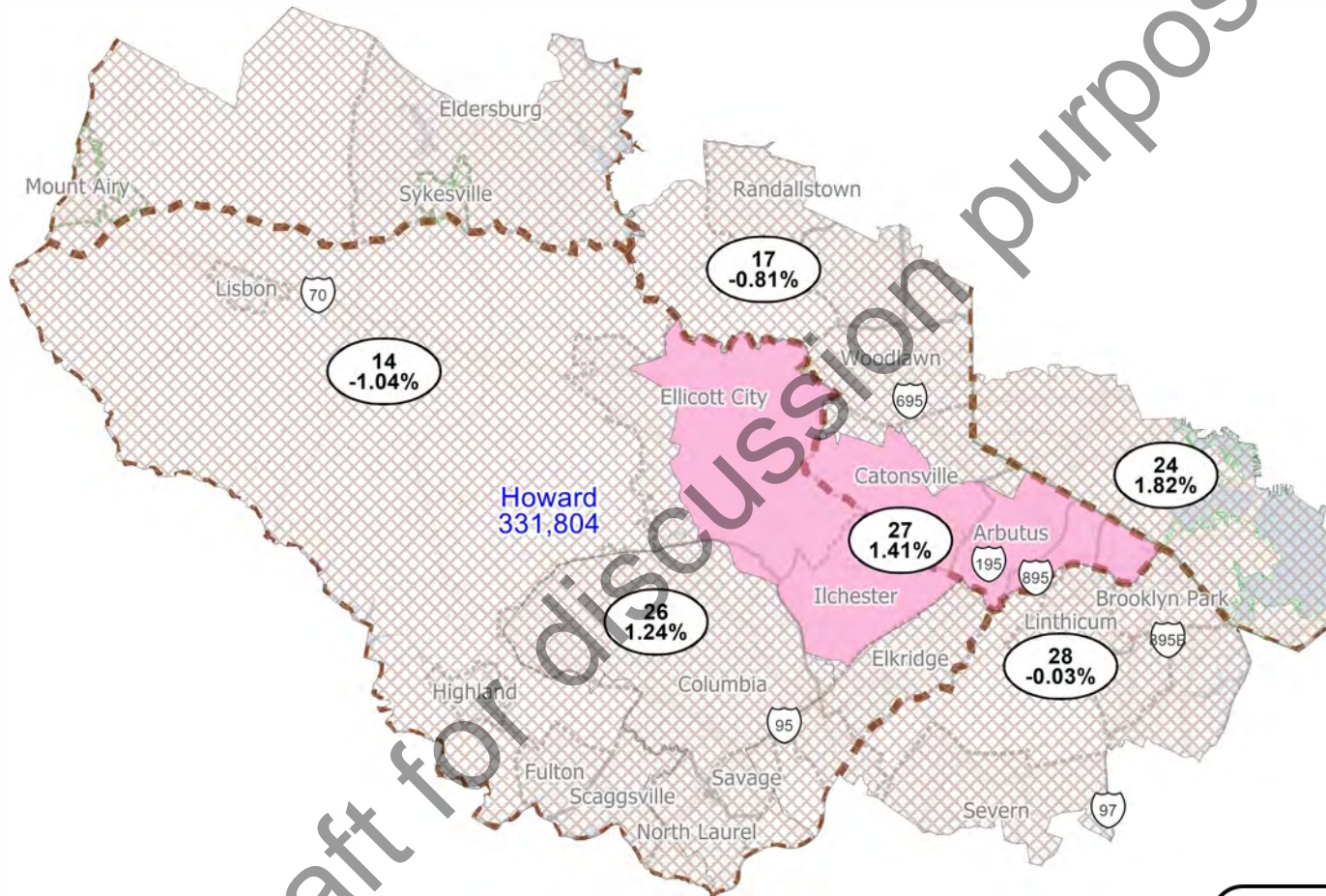


Field	Value
District	26
Adj_Population	133027
Deviation	1,635
% Deviation	1.24%
% Adj_H18+_Pop	10.05%
% Adj_NH18+_Wht	44.35%
% Adj_NH18+_Blk	26.73%
% Adj_NH18+_Ind	0.16%
% Adj_NH18+_Asn	13.68%
% Adj_NH18+_Hwn	0.04%
% Adj_NH18+_Oth	0.72%
% NH18+_Wht	44.39%
% 18+_AP_BlK	29.65%
% 18+_AP_Ind	1.9%
% 18+_AP_Asn	15.12%
% 18+_AP_Hwn	0.18%
% 18+_AP_Oth	9.38%
% H18+_Pop	10.06%

Draft for discussion purposes only

**Draft for discussion purposes only.**

## District: 27 and Vicinity



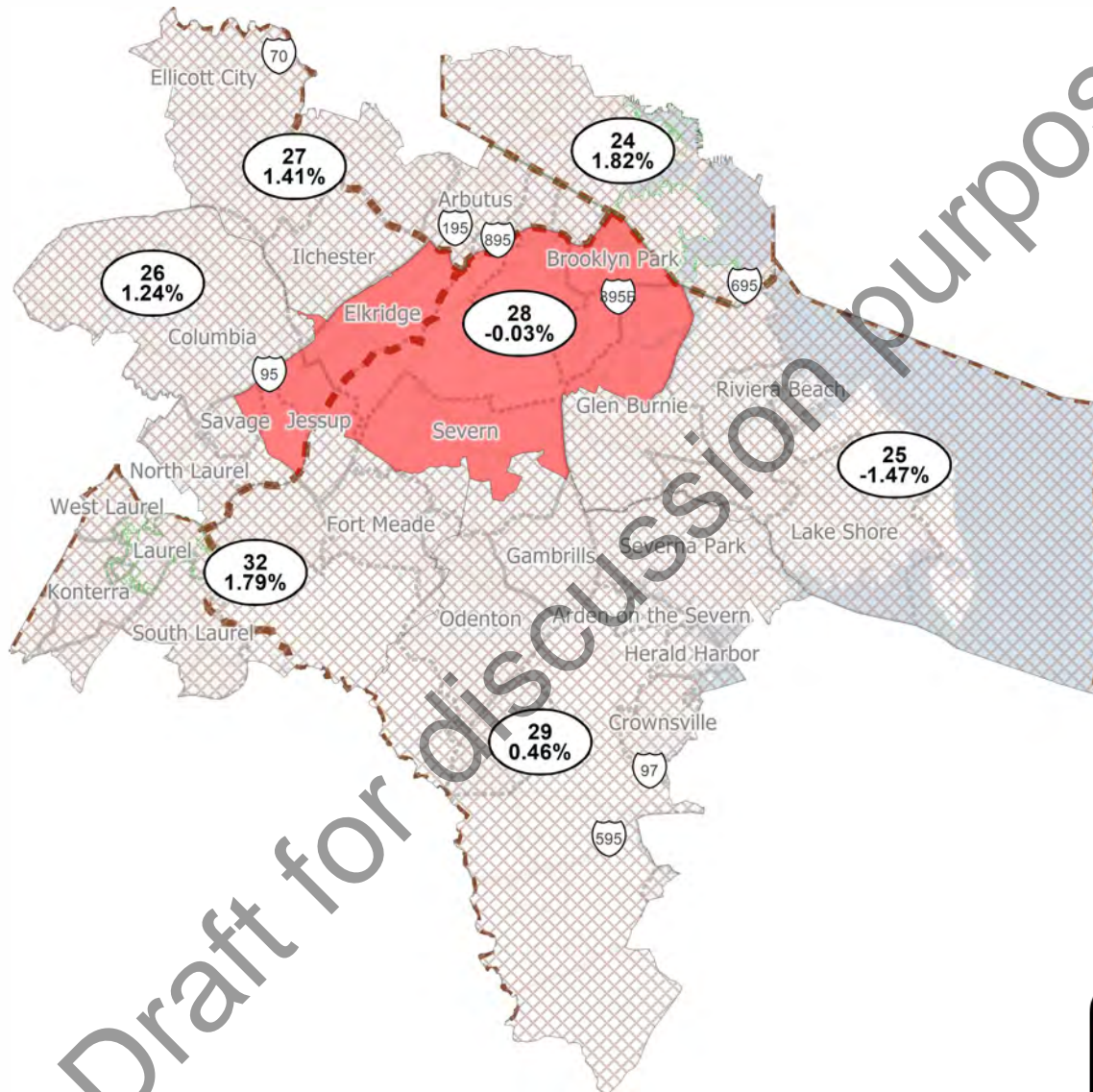
Howard  
331,804

Field	Value
District	27
Adj_Population	133242
Deviation	1,850
% Deviation	1.41%
% Adj_H18+_Pop	6.06%
% Adj_NH18+_Wht	60.05%
% Adj_NH18+_Blk	11.45%
% Adj_NH18+_Ind	0.13%
% Adj_NH18+_Asn	18.36%
% Adj_NH18+_Hwn	0.02%
% Adj_NH18+_Oth	0.44%
% NH18+_Wht	60.07%
% 18+_AP_BlK	12.78%
% 18+_AP_Ind	1.42%
% 18+_AP_Asn	19.6%
% 18+_AP_Hwn	0.17%
% 18+_AP_Oth	5.99%
% H18+_Pop	6.06%

Draft for discussion purposes only

**Draft for discussion purposes only.**

## District: 28 and Vicinity

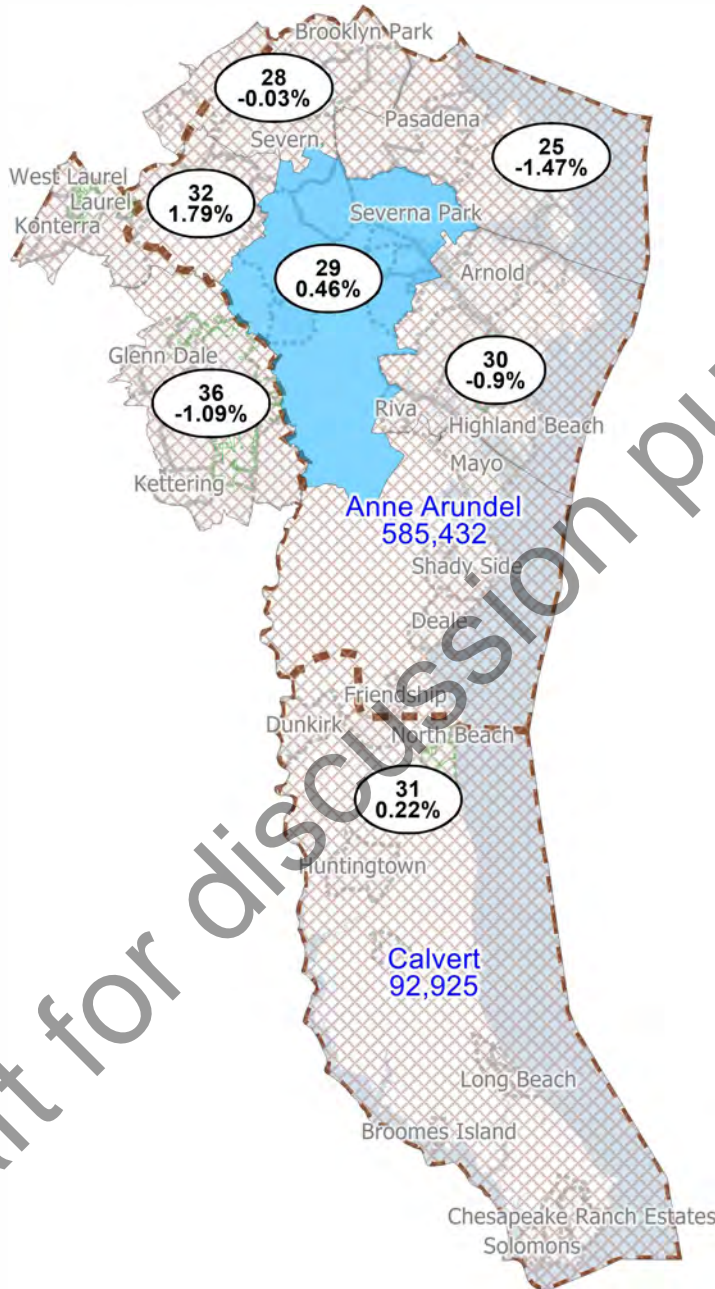


Field	Value
District	28
Adj_Population	131359
Deviation	-33
% Deviation	-0.03%
% Adj_H18+_Pop	9.38%
% Adj_NH18+_Wht	53.02%
% Adj_NH18+_Blk	22.47%
% Adj_NH18+_Ind	0.26%
% Adj_NH18+_Asn	9.97%
% Adj_NH18+_Hwn	0.1%
% Adj_NH18+_Oth	0.47%
% NH18+_Wht	52.82%
% 18+_AP_BlK	25.18%
% 18+_AP_Ind	2.4%
% 18+_AP_Asn	11.21%
% 18+_AP_Hwn	0.24%
% 18+_AP_Oth	8.54%
% H18+_Pop	9.35%

Draft for discussion purposes only

Draft for discussion purposes only.

## District: 29 and Vicinity

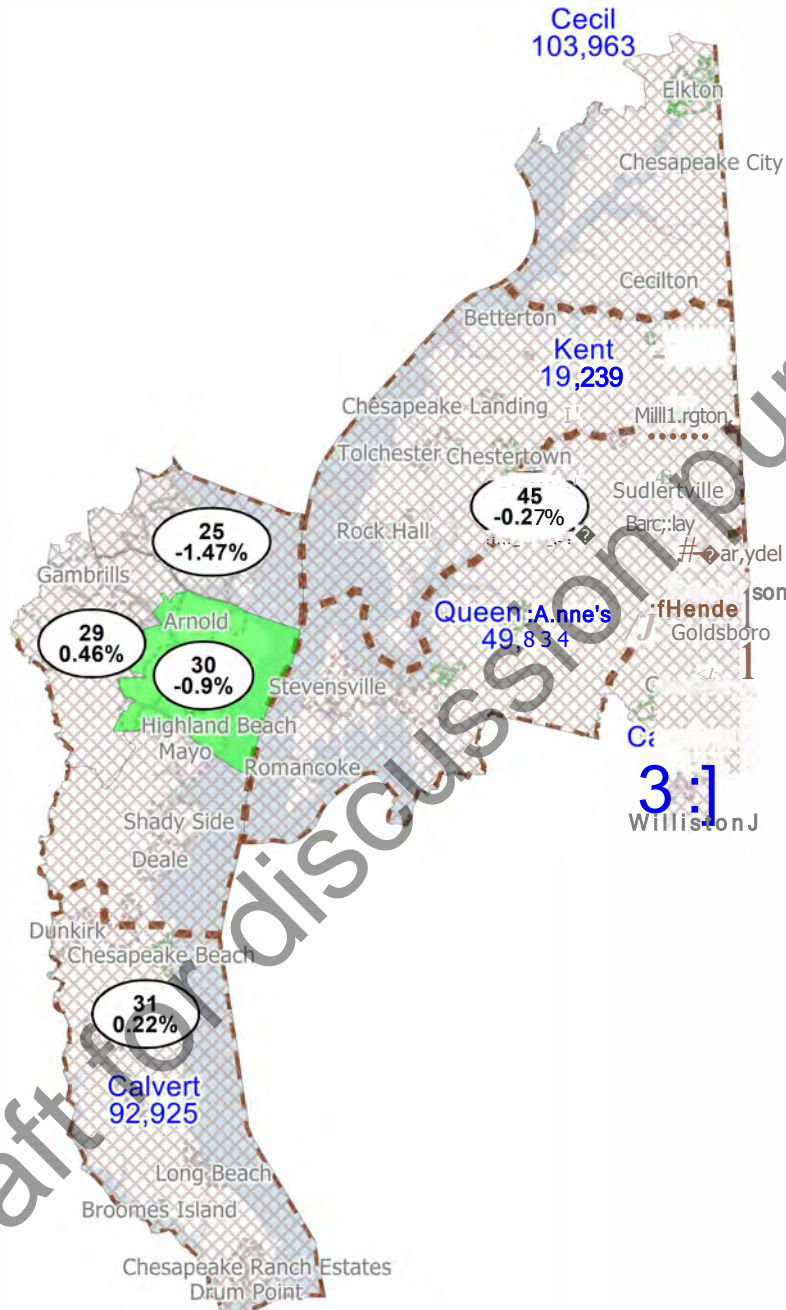


Field	Value
District	29
Adj_Population	131994
Deviation	602
% Deviation	0.46%
% Adj_H18+_Pop	5.4%
% Adj_NH18+_Wht	73.51%
% Adj_NH18+_Blk	11.12%
% Adj_NH18+_Ind	0.17%
% Adj_NH18+_Asn	5.02%
% Adj_NH18+_Hwn	0.04%
% Adj_NH18+_Oth	0.49%
% NH18+_Wht	73.54%
% 18+_AP_BlK	12.71%
% 18+_AP_Ind	1.76%
% 18+_AP_Asn	6.5%
% 18+_AP_Hwn	0.27%
% 18+_AP_Oth	5.18%
% H18+_Pop	5.4%

Draft for discussion purposes only

Draft for discussion purposes only.

## District: 30 and Vicinity

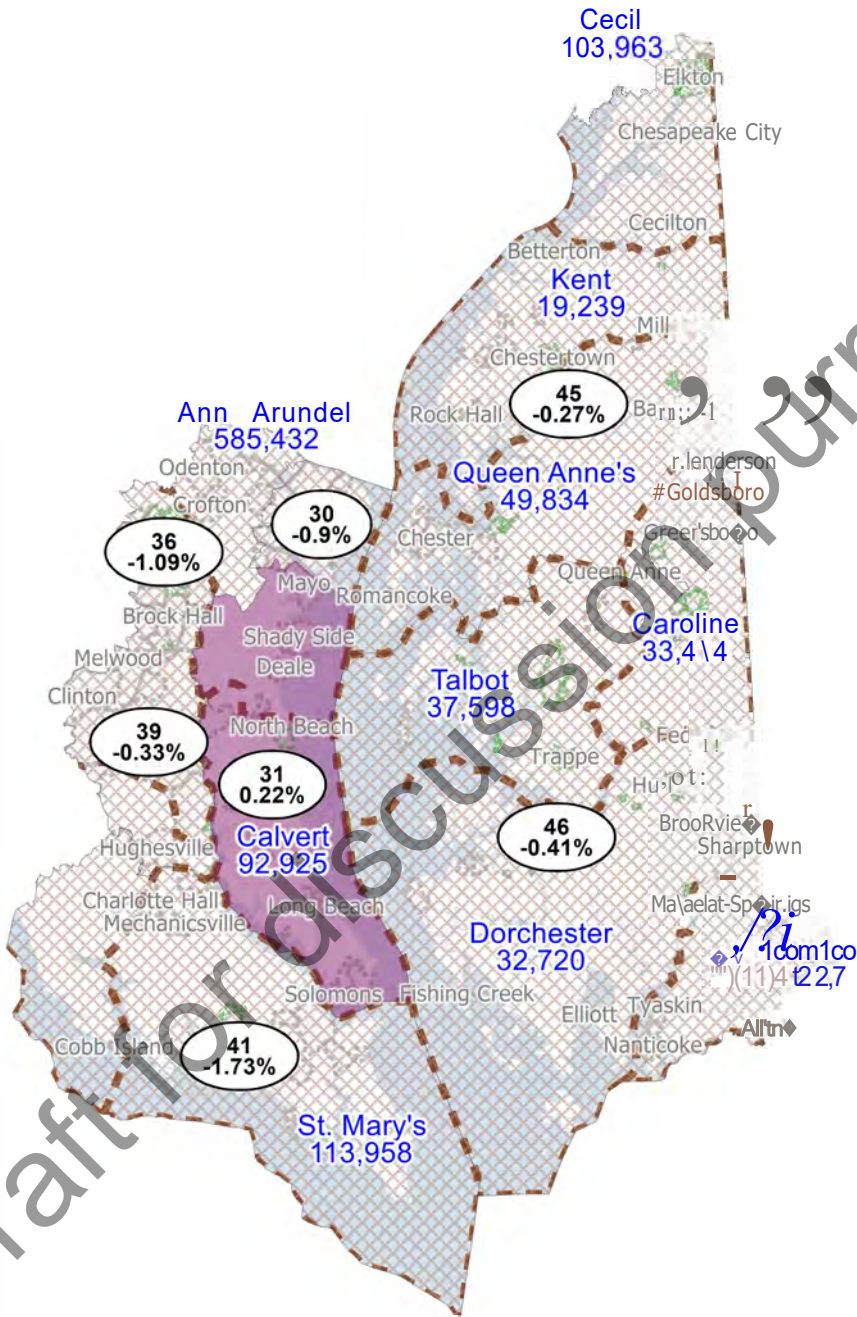


Field	Value
District	30
Adj_Population	130216
Deviation	-1,176
% Deviation	-0.9%
% Adj_H18+_Pop	9.3%
% Adj_NH18+_Wht	74%
% Adj_NH18+_Blk	10.29%
% Adj_NH18+_Ind	0.11%
% Adj_NH18+_Asn	2.68%
% Adj_NH18+_Hwn	0.05%
% Adj_NH18+_Oth	0.36%
% NH18+_Wht	74.11%
% 18+_AP_BlK	11.28%
% 18+_AP_Ind	1.57%
% 18+_AP_Asn	3.59%
% 18+_AP_Hwn	0.16%
% 18+_AP_Oth	8.56%
% H18+_Pop	9.31%

©2021 CALIPER

**Draft for discussion purposes only.**

# District: 31 and Vicinity

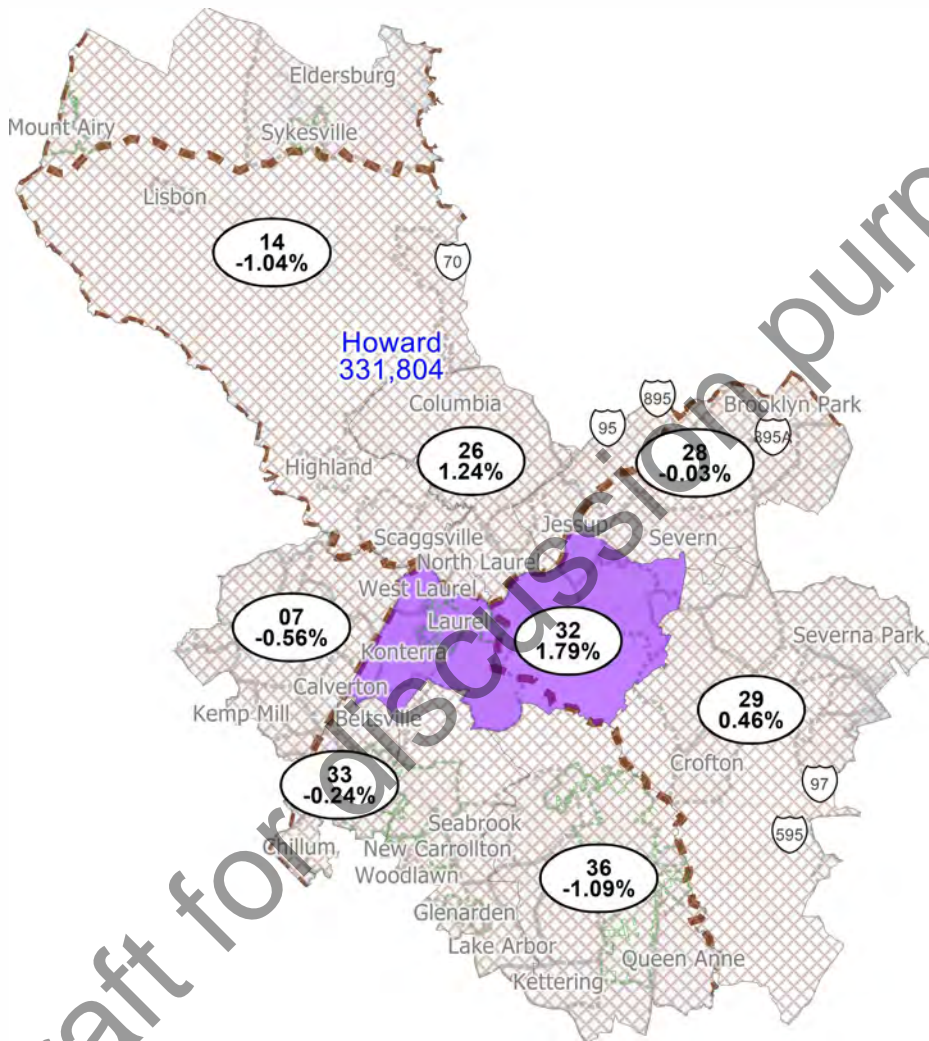


Field	Value
District	31
Adj_Population	131681
Deviation	289
% Deviation	0.22%
% Adj_H18+_Pop	4.29%
% Adj_NH18+_Wht	77.41%
% Adj_NH18+_Blk	11.77%
% Adj_NH18+_Ind	0.24%
% Adj_NH18+_Asn	1.62%
% Adj_NH18+_Hwn	0.05%
% Adj_NH18+_Oth	0.34%
% NH18+_Wht	77.45%
% 18+_AP_BlK	13.13%
% 18+_AP_Ind	2.36%
% 18+_AP_Asn	2.54%
% 18+_AP_Hwn	0.19%
% 18+_AP_Oth	4.19%
% H18+_Pop	4.3%

©2021 CALIPER

**Draft for discussion purposes only.**

## District: 32 and Vicinity

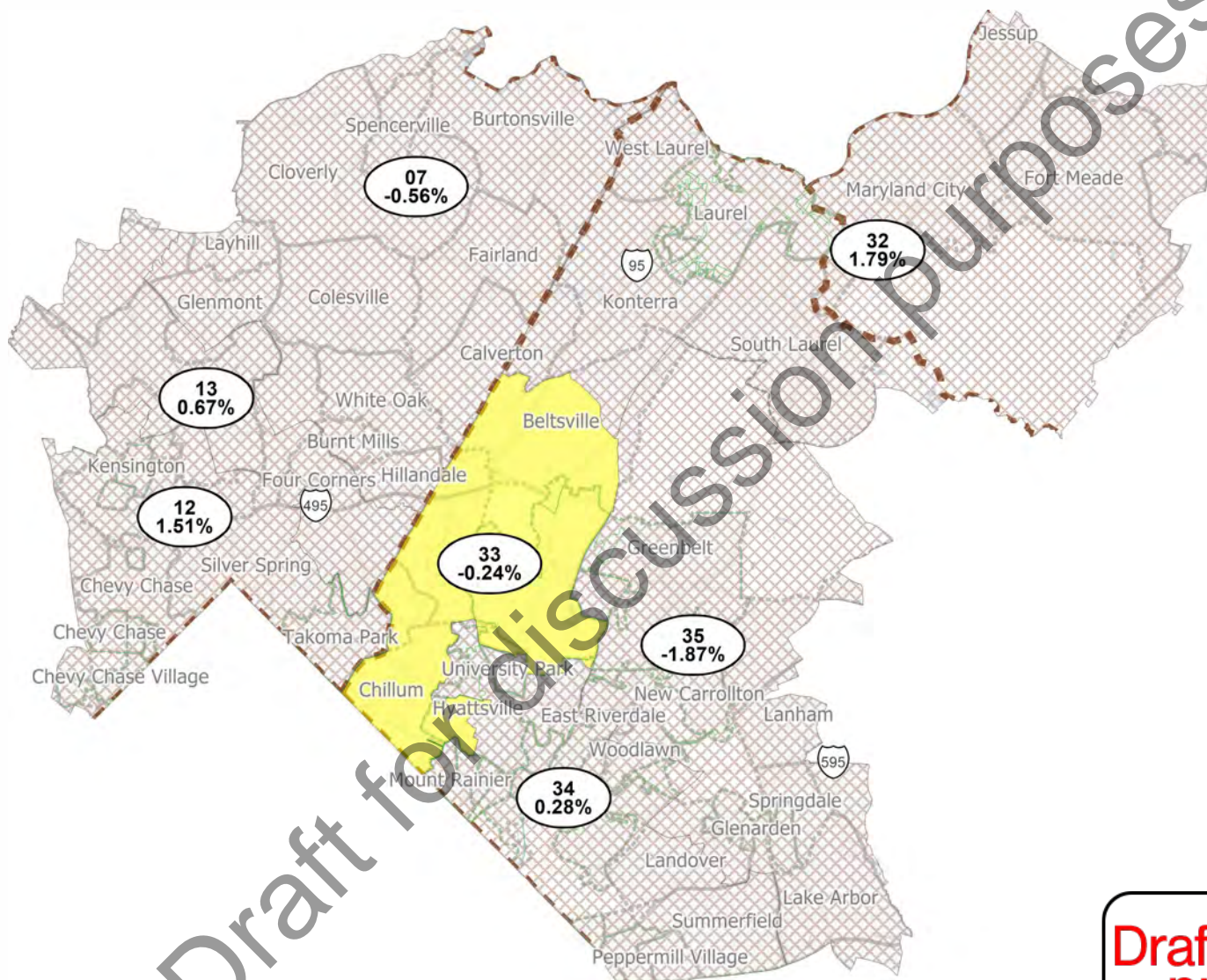


Field	Value
District	32
Adj_Population	133750
Deviation	2,358
% Deviation	1.79%
% Adj_H18+_Pop	17.01%
% Adj_NH18+_Wht	23.88%
% Adj_NH18+_Blk	46.49%
% Adj_NH18+_Ind	0.21%
% Adj_NH18+_Asn	7.94%
% Adj_NH18+_Hwn	0.07%
% Adj_NH18+_0th	0.59%
% NH18+_Wht	23.8%
% 18+_AP_Blk	51.08%
% 18+_AP_Ind	2.19%
% 18+_AP_As	8.69%
% 18+_AP_Hwn	0.24%
% 18+_AP_0th	14.67%
% H18+_Pop	16.51%

**Draft for discussion purposes only.**



## District: 33 and Vicinity

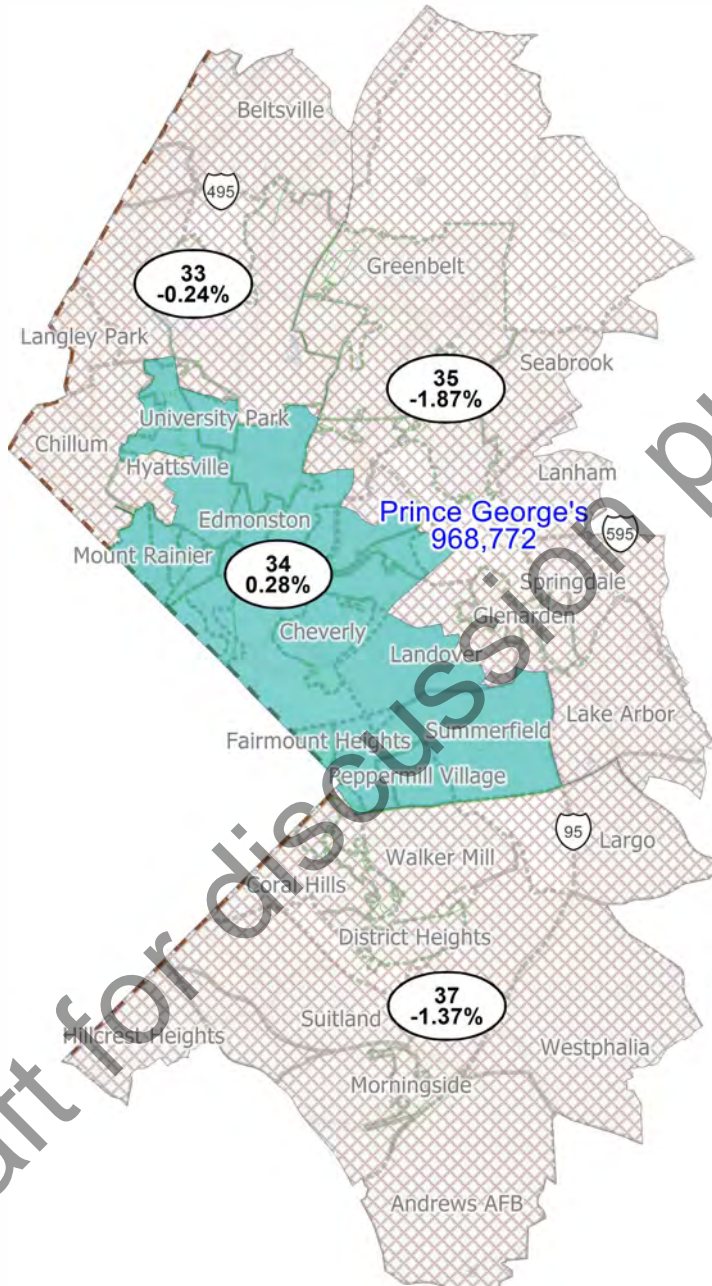


Field	Value
District	33
Adj_Population	131077
Deviation	-315
% Deviation	-0.24%
% Adj_H18+_Pop	40.62%
% Adj_NH18+_Wht	21.9%
% Adj_NH18+_Blk	25.55%
% Adj_NH18+_Ind	0.17%
% Adj_NH18+_Asn	8.68%
% Adj_NH18+_Hwn	0.02%
% Adj_NH18+_Oth	0.47%
% NH18+_Wht	21.92%
% 18+_AP_BlK	28.2%
% 18+_AP_Ind	4.2%
% 18+_AP_Asn	9.86%
% 18+_AP_Hwn	0.16%
% 18+_AP_Oth	36.32%
% H18+_Pop	40.61%

Draft for discussion purposes only

Draft for discussion purposes only.

## District: 34 and Vicinity

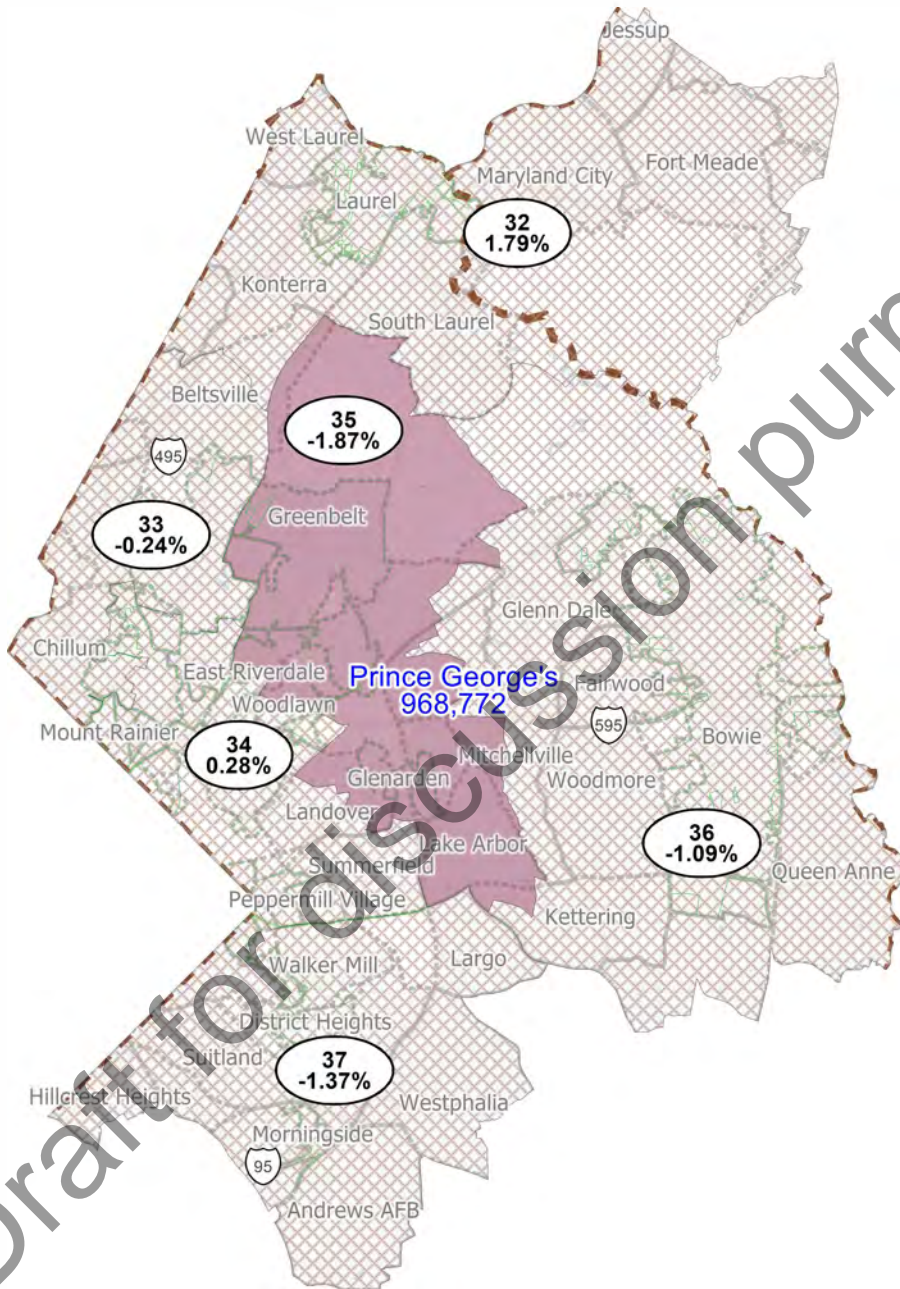


Field	Value
District	34
Adj_Population	131755
Deviation	363
% Deviation	0.28%
% Adj_H18+_Pop	29.68%
% Adj_NH18+_Wht	11.43%
% Adj_NH18+_Blk	52.51%
% Adj_NH18+_Ind	0.17%
% Adj_NH18+_Asn	2.84%
% Adj_NH18+_Hwn	0.05%
% Adj_NH18+_Oth	0.54%
% NH18+_Wht	11.45%
% 18+_AP_BlK	55.87%
% 18+_AP_Ind	2.9%
% 18+_AP_Asn	3.5%
% 18+_AP_Hwn	0.21%
% 18+_AP_Oth	26.89%
% H18+_Pop	29.74%

©2021 CALIPER

**Draft for discussion purposes only.**

## District: 35 and Vicinity

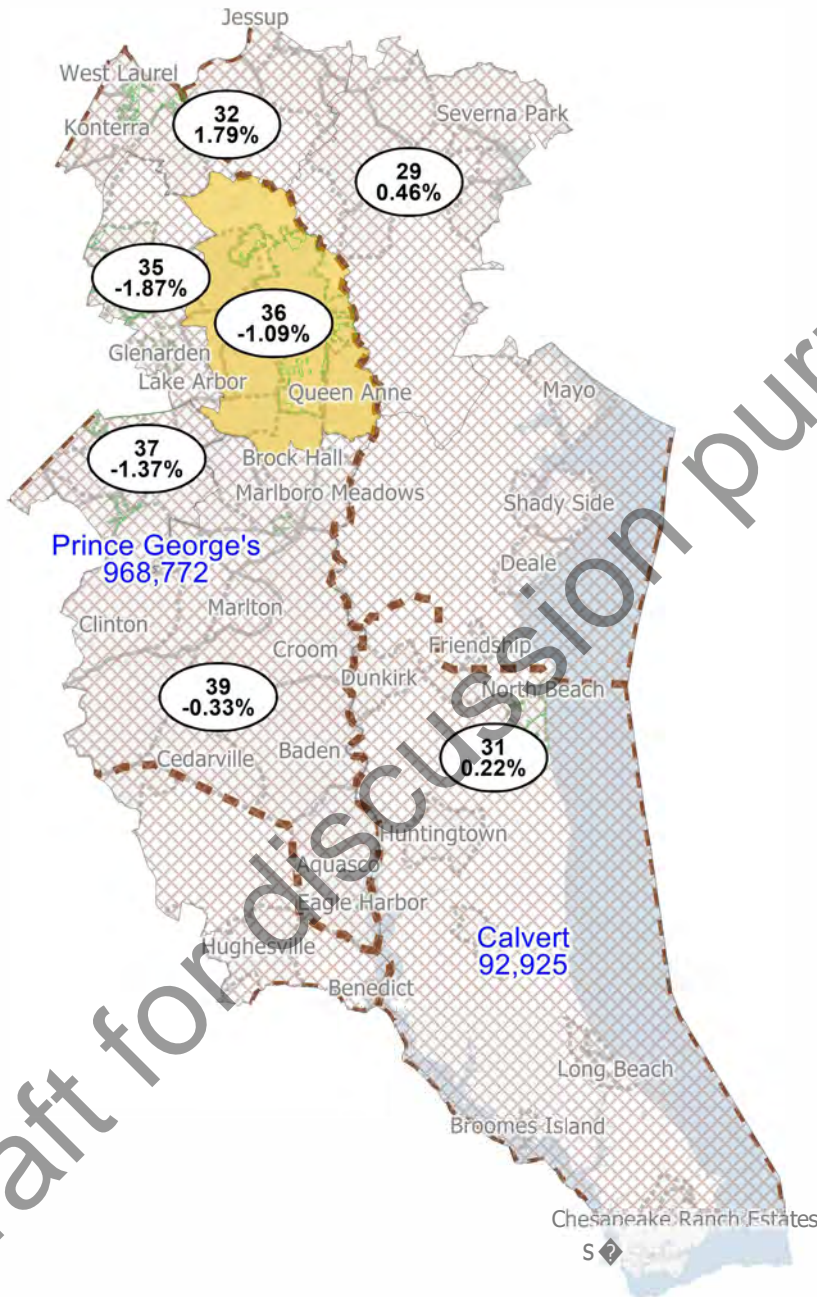


Field	Value
District	35
Adj_Population	128929
Deviation	-2,463
% Deviation	-1.87%
% Adj_H18+_Pop	21.05%
% Adj_NH18+_Wht	11.01%
% Adj_NH18+_Blk	58.57%
% Adj_NH18+_Ind	0.17%
% Adj_NH18+_Asn	5.72%
% Adj_NH18+_Hwn	0.03%
% Adj_NH18+_Oth	0.53%
% NH18+_Wht	11.02%
% 18+_AP_BlK	62%
% 18+_AP_Ind	2.18%
% 18+_AP_Asn	6.5%
% 18+_AP_Hwn	0.16%
% 18+_AP_Oth	19.64%
% H18+_Pop	21.07%

©2021 CALIPER

**Draft for discussion purposes only.**

## District: 36 and Vicinity

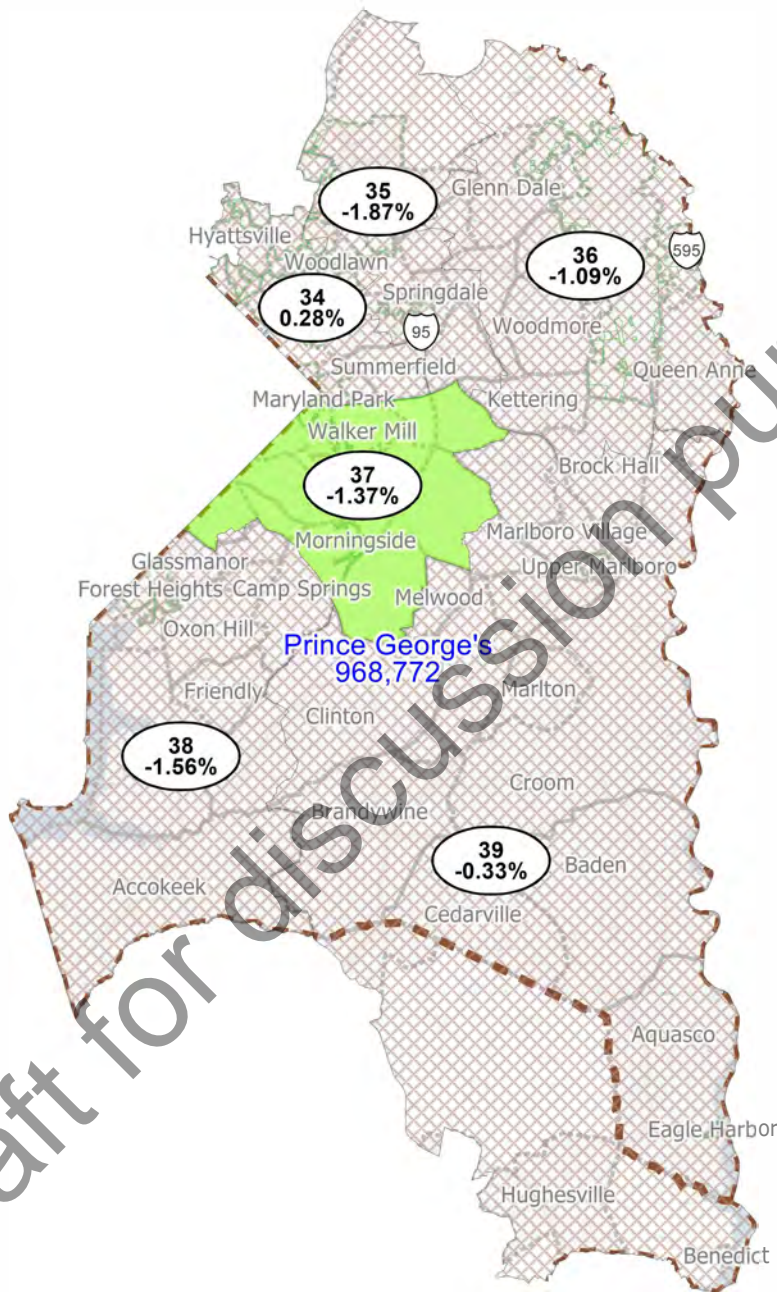


Field	Value
District	36
Adj_Population	129954
Deviation	-1,438
% Deviation	-1.09%
% Adj_H18+_Pop	7,27%
% Adj_NH18+_Wht	19,08%
% Adj_NH18+_Blk	65,16%
% Adj_NH18+_Ind	0,14%
% Adj_NH18+_Asn	4,32%
% Adj_NH18+_Hwn	0,03%
% Adj_NH18+_Oth	0.07%
% NH18+_Wht	19,09%
% 18+_AP_BlK	68,82%
% 18+_AP_Ind	6,64%
% 18+_AP_Asn	5,14%
% 18+_AP_Hwn	0,12%
% 18+_AP_Oth	7,02%
% H18+_Pop	7,27%

©2021 CALIPER

**Draft for discussion purposes only.**

## District: 37 and Vicinity

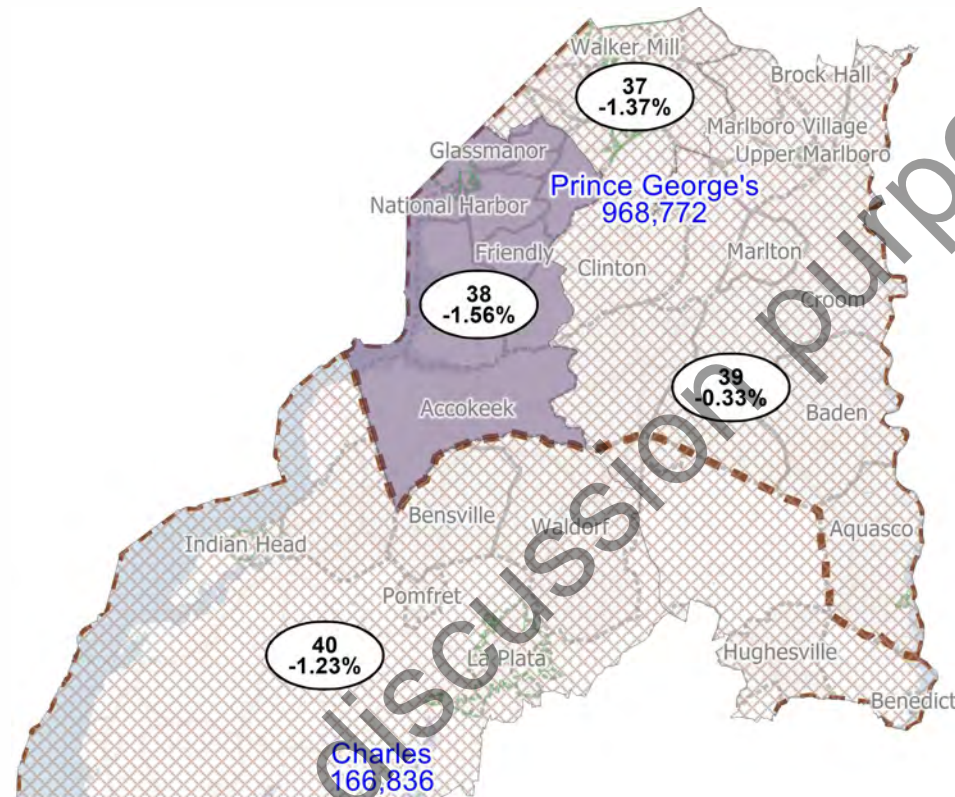


Field	Value
District	37
Adj_Population	129598
Deviation	-1,794
% Deviation	-1.37%
% Adj_H18+_Pop	7.71%
% Adj_NH18+_Wht	4.06%
% Adj_NH18+_Blk	83.78%
% Adj_NH18+_Ind	0.25%
% Adj_NH18+_Asn	1.16%
% Adj_NH18+_Hwn	0.03%
% Adj_NH18+_Oth	0.4%
% NH18+_Wht	4.07%
% 18+_AP_Blk	87.08%
% 18+_AP_Ind	1.73%
% 18+_AP_Asn	1.58%
% 18+_AP_Hwn	0.16%
% 18+_AP_Oth	7.18%
% H18+_Pop	7.73%

©2021 CALIPER

**Draft for discussion purposes only.**

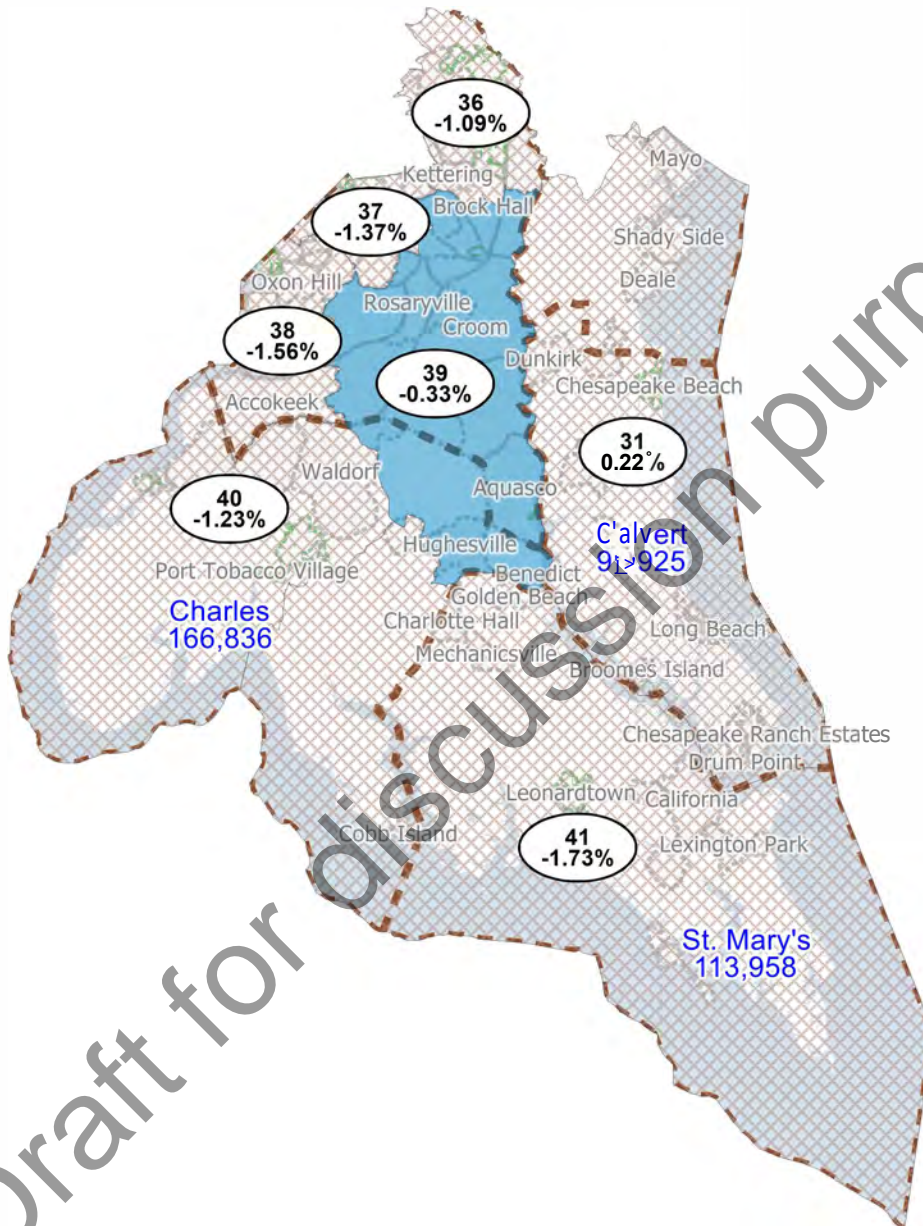
## District: 38 and Vicinity



Field	Value
District	38
Adj_Population	129346
Deviation	-2,046
% Deviation	-1.56%
% Adj_H18+_Pop	13.53%
% Adj_NH18+_Wht	7.35%
% Adj_NH18+_Blk	70.78%
% Adj_NH18+_Ind	0.22%
% Adj_NH18+_Asn	4.71%
% Adj_NH18+_Hwn	0.07%
% Adj_NH18+_Oth	0.54%
% NH18+_Wht	7.37%
% 18+_AP_Blk	73.98%
% 18+_AP_Ind	1.94%
% 18+_AP_Asn	5.35%
% 18+_AP_Hwn	0.19%
% 18+_AP_Oth	12.72%
% H18+_Pop	13.55%

**Draft for discussion purposes only.**

## District: 39 and Vicinity

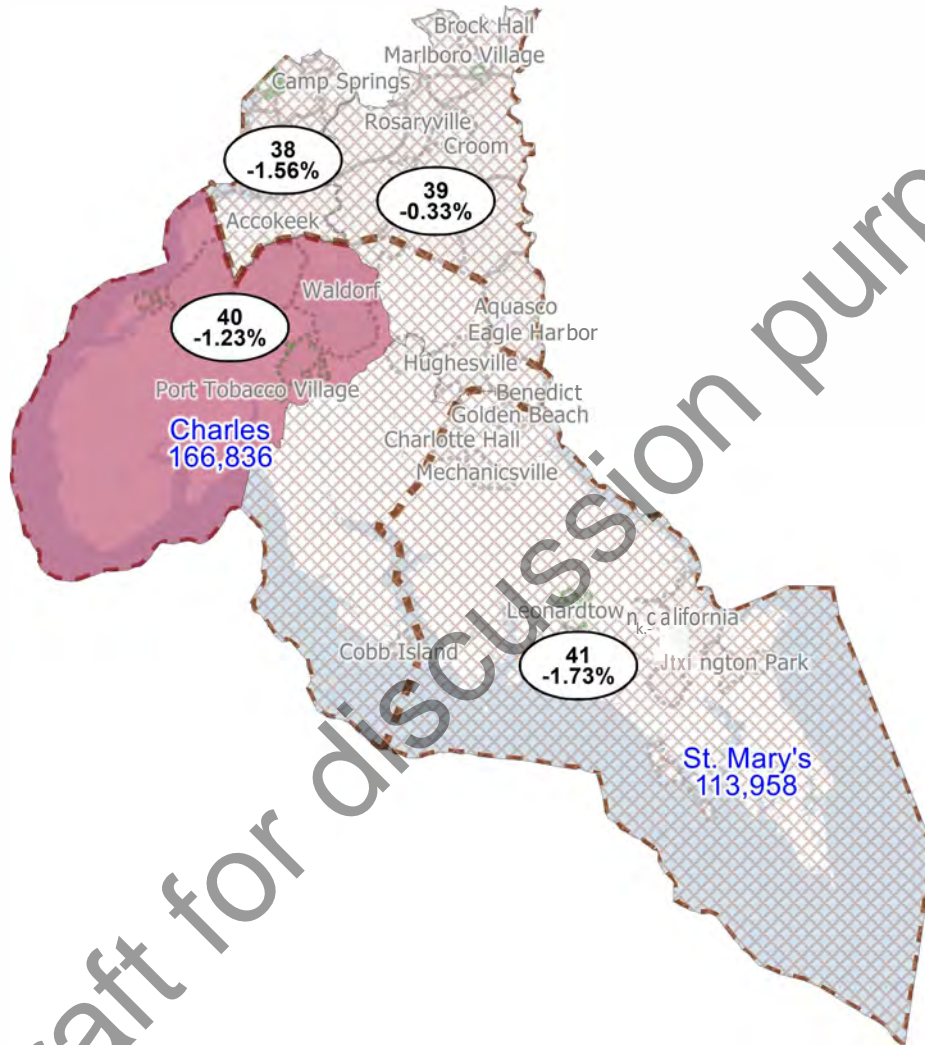


Field	Value
District	39
Adj_Population	130955
Deviation	-437
% Deviation	-0.33%
% Adj_H18+_Pop	6.62%
% Adj_NH18+_Wht	15.85%
% Adj_NH18+_Blk	70.98%
% Adj_NH18+_Ind	0.4%
% Adj_NH18+_Asn	2.03%
% Adj_NH18+_Hwn	0.06%
% Adj_NH18+_Oth	0.56%
% NH18+_Wht	15.86%
% 18+_AP_BlK	74.87%
% 18+_AP_Ind	2.19%
% 18+_AP_Asn	2.67%
% 18+_AP_Hwn	0.2%
% 18+_AP_Oth	6.35%
% H18+_Pop	6.63%

©2021 CALIPER

**Draft for discussion purposes only.**

## District: 40 and Vicinity



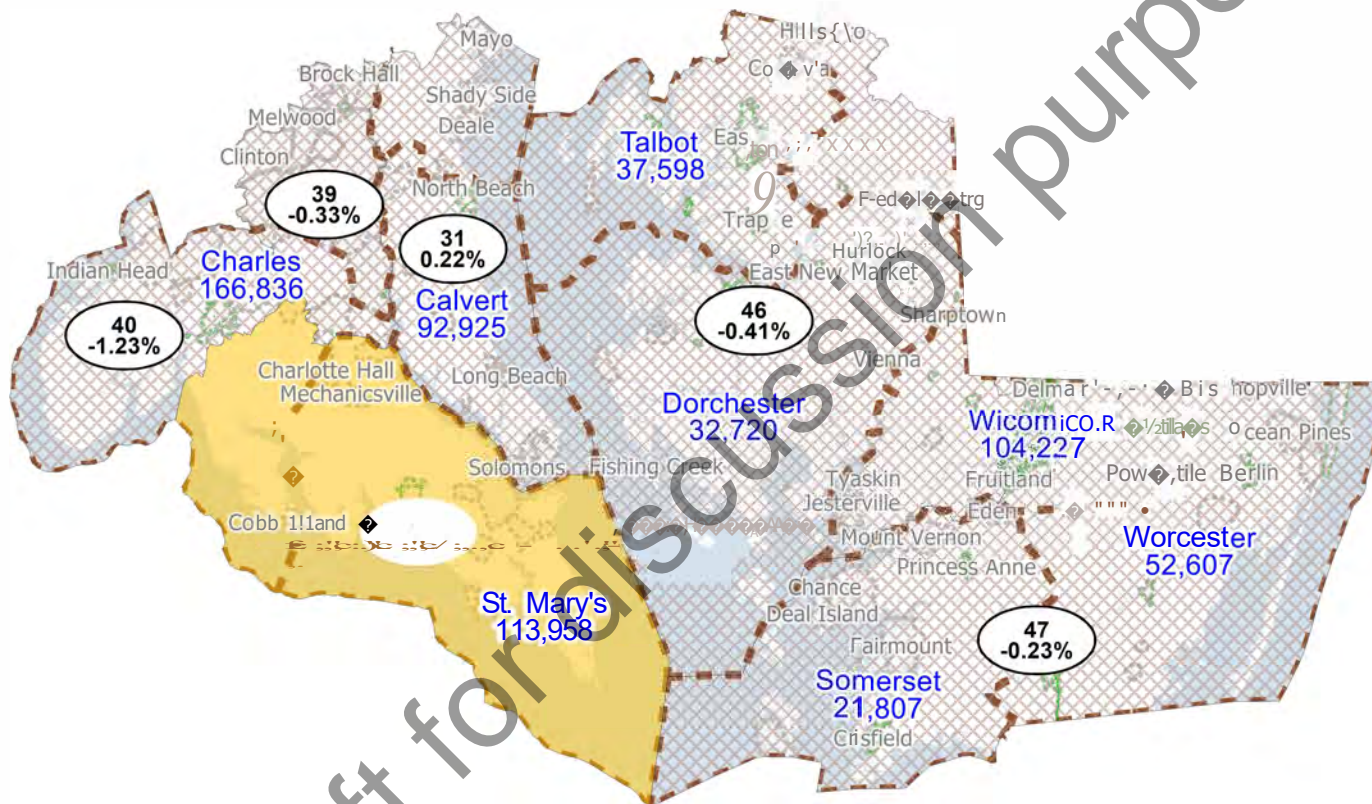
Field	Value
District	40
Adj_Population	129781
Deviation	-1,611
% Deviation	-1.23%
% Adj_H18+_Pop	5.98%
% Adj_NH18+_Wht	31.4%
% Adj_NH18+_Blk	52.95%
% Adj_NH18+_Ind	0.65%
% Adj_NH18+_Asn	3.97%
% Adj_NH18+_Hwn	0.08%
% Adj_NH18+_Oth	0.52%
% NH18+_Wht	31.42%
% 18+_AP_BlK	56.74%
% 18+_AP_Ind	2.77%
% 18+_AP_Asn	5.03%
% 18+_AP_Hwn	0.24%
% 18+_AP_Oth	5.4%
% H18+_Pop	5.99%

Draft for discussion purposes only

**Draft for discussion purposes only.**



## District: 41 and Vicinity



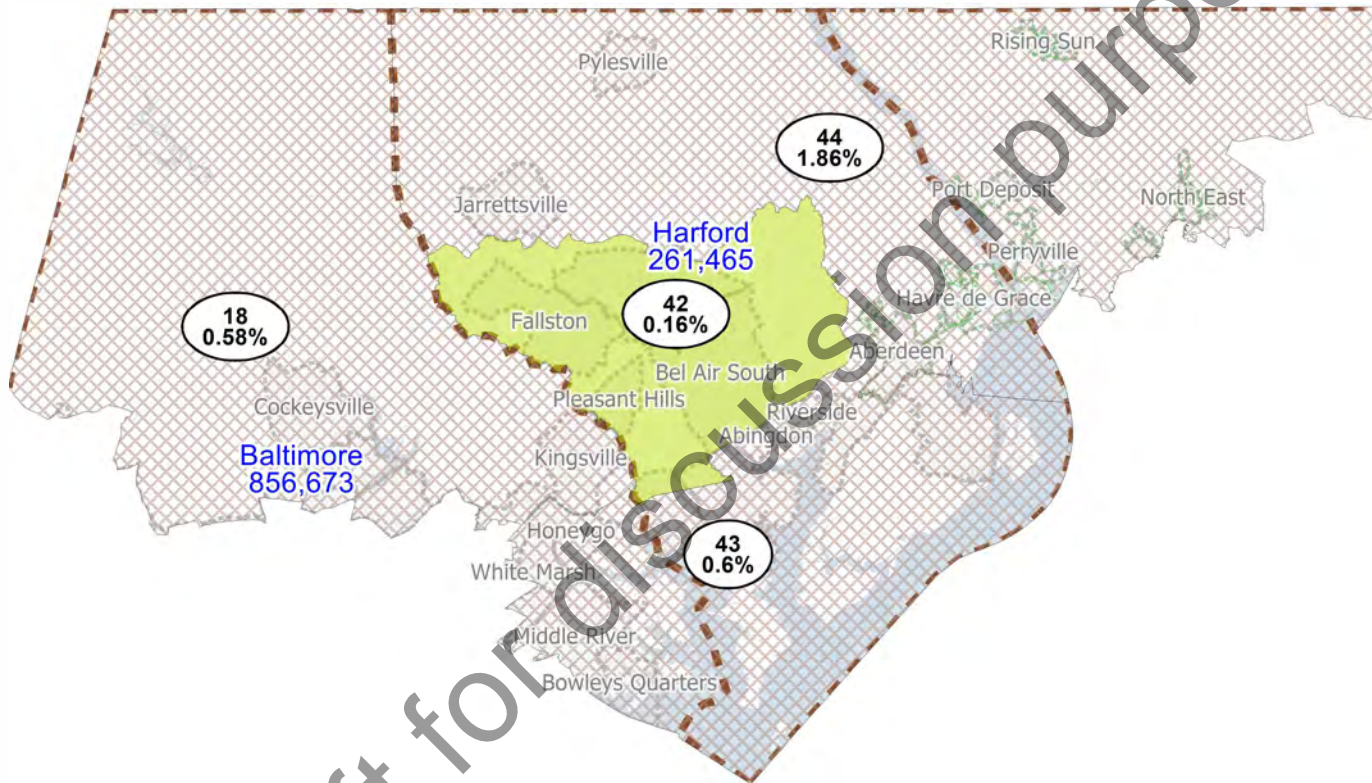
Field	Value
District	41
Adj_Population	129120
Deviation	-2,272
% Deviation	-1.73%
% Adj_H18+_Pop	4.67%
% Adj_NH18+_Wht	73.09%
% Adj_NH18+_Blk	14.13%
% Adj_NH18+_Ind	0.36%
% Adj_NH18+_Asn	2.87%
% Adj_NH18+_Hwn	0.08%
% Adj_NH18+_Oth	0.42%
% NH18+_Wht	73.09%
% 18+_AP_BlK	15.88%
% 18+_AP_Ind	2.45%
% 18+_AP_Asn	3.98%
% 18+_AP_Hwn	0.26%
% 18+_AP_Oth	4.2%
% H18+_Pop	4.67%

Draft for discussion purposes only

**Draft for discussion purposes only.**

## District: 42 and Vicinity

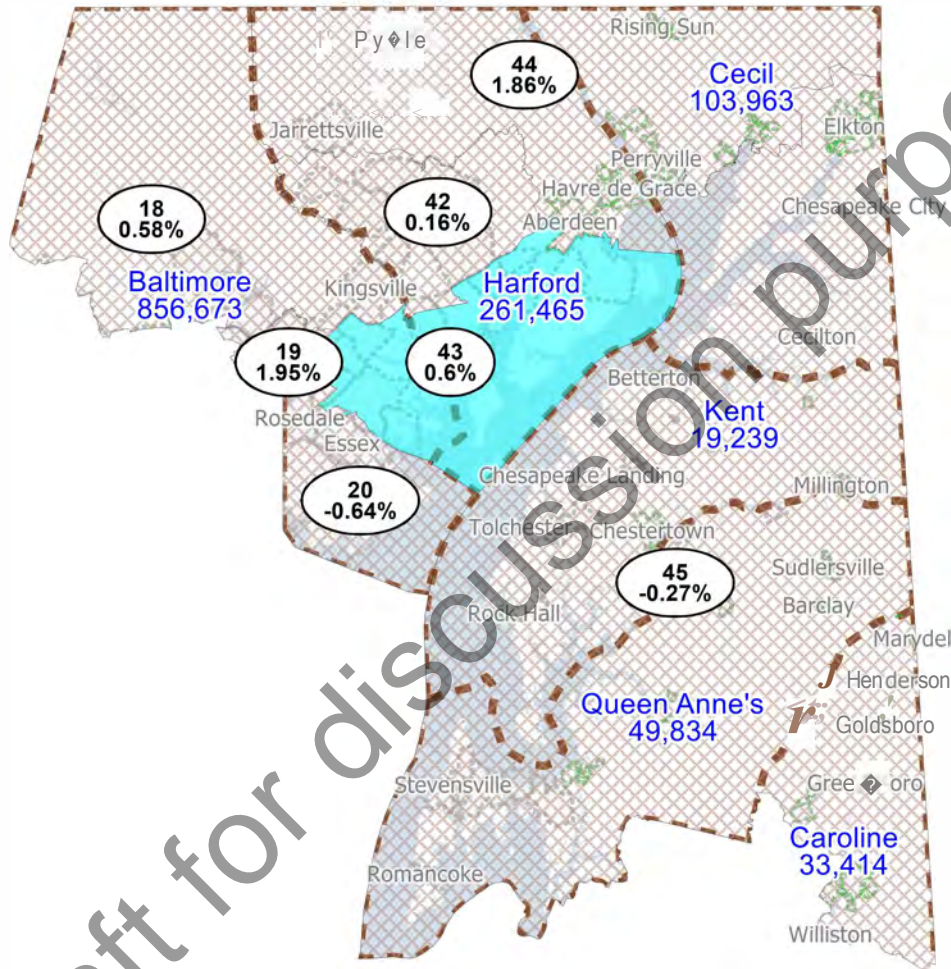
Field	Value
District	42
Adj_Population	131606
Deviation	214
% Deviation	0.16%
% Adj_H18+_Pop	3.74%
% Adj_NH18+_Wht	82.66%
% Adj_NH18+_Blk	5.96%
% Adj_NH18+_Ind	0.12%
% Adj_NH18+_Asn	3.96%
% Adj_NH18+_Hwn	0.03%
% Adj_NH18+_Oth	0.33%
% NH18+_Wht	82.68%
% 18+_AP_BlK	6.82%
% 18+_AP_Ind	1.56%
% 18+_AP_Asn	4.79%
% 18+_AP_Hwn	0.13%
% 18+_AP_Oth	3.76%
% H18+_Pop	3.75%



Draft for discussion purposes only

Draft for discussion purposes only.

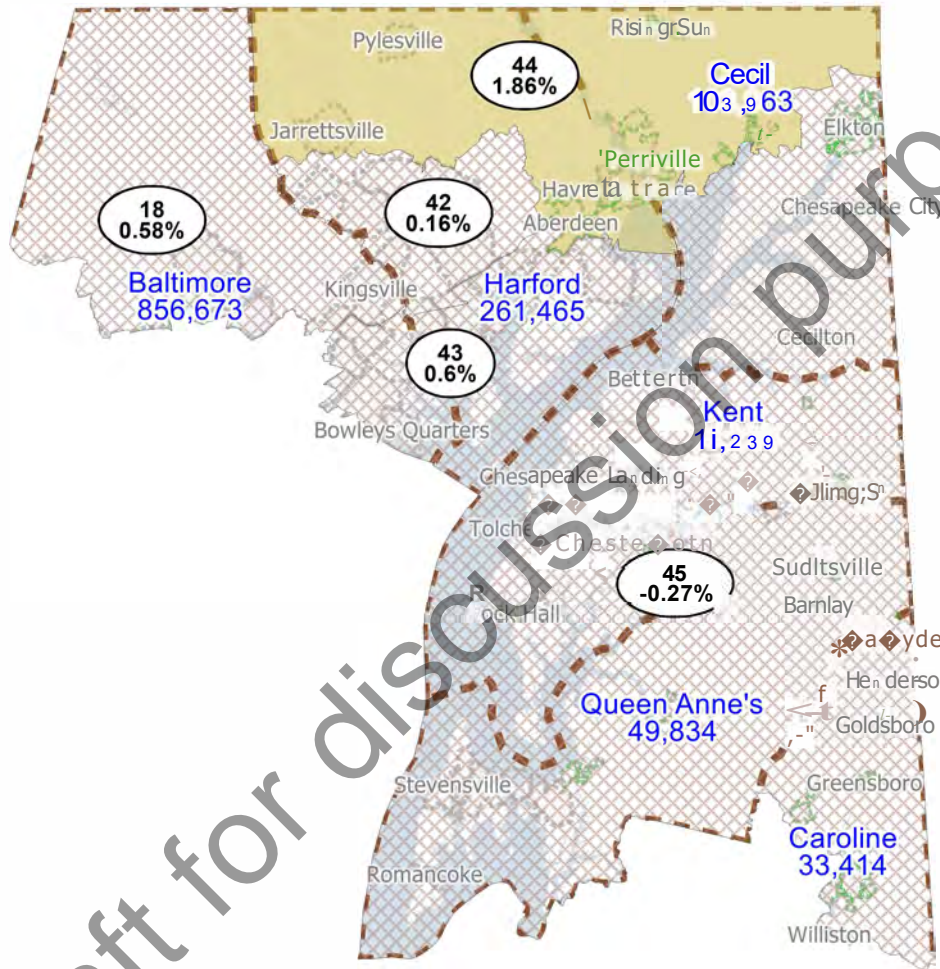
## District: 43 and Vicinity



Field	Value
District	43
Adj_Population	132182
Deviation	790
% Deviation	0.6%
% Adj_H18+_Pop	5.51%
% Adj_NH18+_Wht	58.22%
% Adj_NH18+_Blk	25.89%
% Adj_NH18+_Ind	0.23%
% Adj_NH18+_Asn	5.72%
% Adj_NH18+_Hwn	0.06%
% Adj_NH18+_Oth	0.43%
% NH18+_Wht	58.3%
% 18+_AP_BlK	28.04%
% 18+_AP_Ind	2.15%
% 18+_AP_Asn	6.43%
% 18+_AP_Hwn	0.18%
% 18+_AP_Oth	5.11%
% H18+_Pop	5.52%

**Draft for discussion purposes only.**

## District: 44 and Vicinity

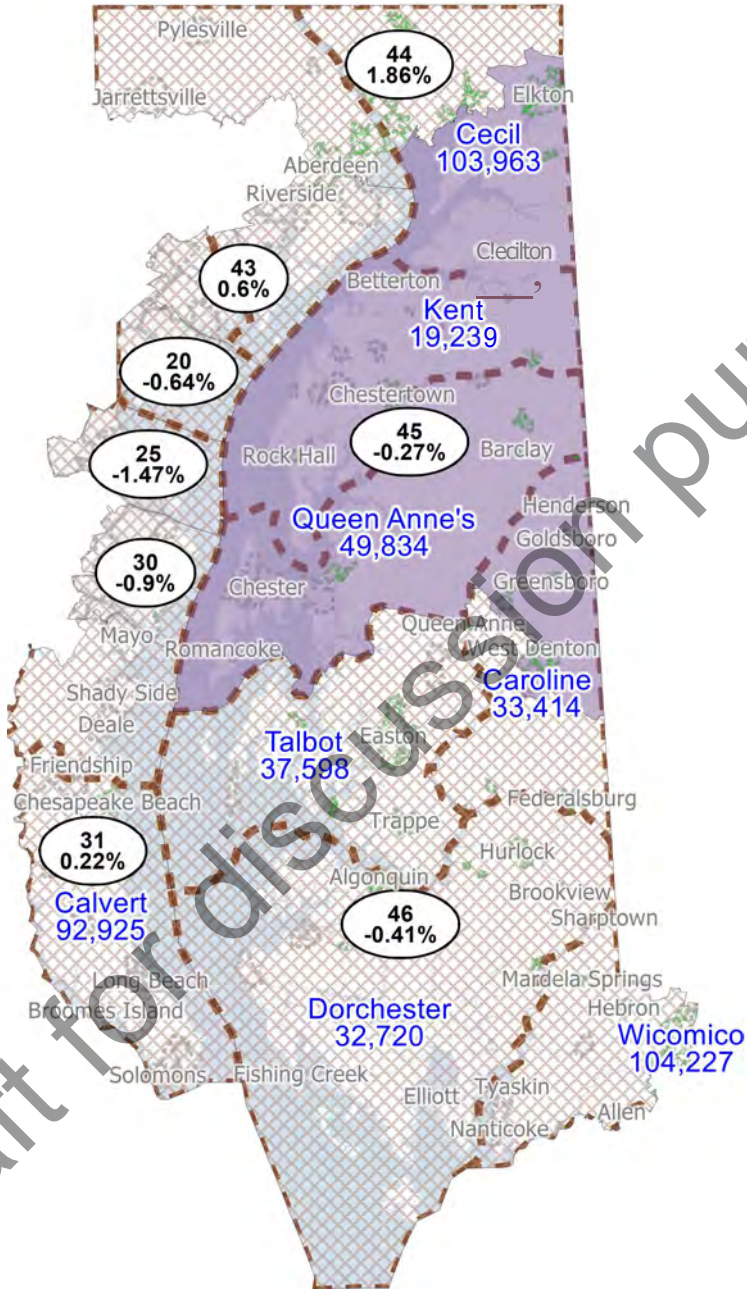


Field	Value
District	44
Adj_Population	133832
Deviation	2,440
% Deviation	1.86%
% Adj_H18+_Pop	3.83%
% Adj_NH18+_Wht	81.42%
% Adj_NH18+_Blk	8.62%
% Adj_NH18+_Ind	0.23%
% Adj_NH18+_Asn	1.48%
% Adj_NH18+_Hwn	0.06%
% Adj_NH18+_Oth	0.33%
% NH18+_Wht	81.47%
% 18+_AP_Blk	9.83%
% 18+_AP_Ind	2.47%
% 18+_AP_Asn	2.1%
% 18+_AP_Hwn	0.17%
% 18+_AP_Oth	3.79%
% H18+_Pop	3.84%

©2021 CALIPER

**Draft for discussion purposes only.**

## District: 45 and Vicinity

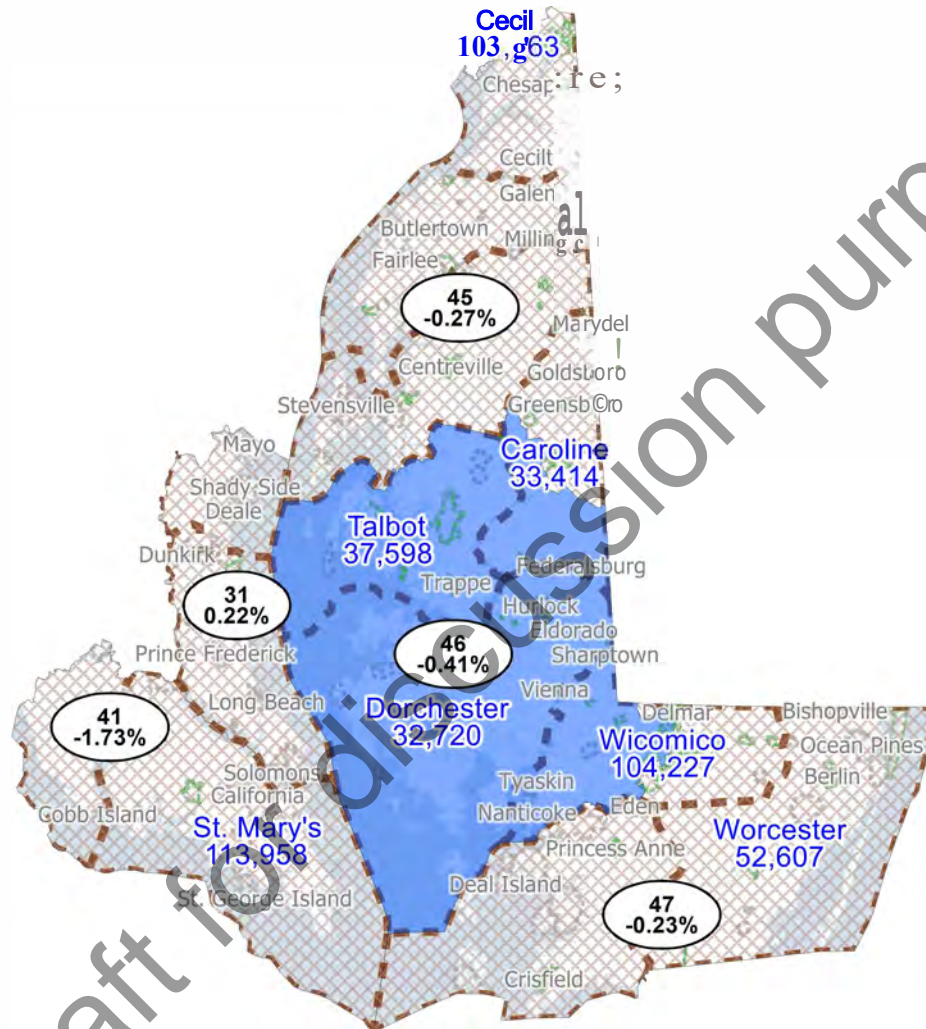


Field	Value
District	45
Adj_Population	131039
Deviation	-353
% Deviation	-0.27%
% Adj_H18+_Pop	5.27%
% Adj_NH18+_Wht	80.81%
% Adj_NH18+_Blk	8.88%
% Adj_NH18+_Ind	0.18%
% Adj_NH18+_Asn	1.29%
% Adj_NH18+_Hwn	0.02%
% Adj_NH18+_Oth	0.33%
% NH18+_Wht	80.81%
% 18+_AP_BlK	9.96%
% 18+_AP_Ind	1.98%
% 18+_AP_Asn	1.84%
% 18+_AP_Hwn	0.16%
% 18+_AP_Oth	5.04%
% H18+_Pop	5.28%

©2021 CALIPER

**Draft for discussion purposes only.**

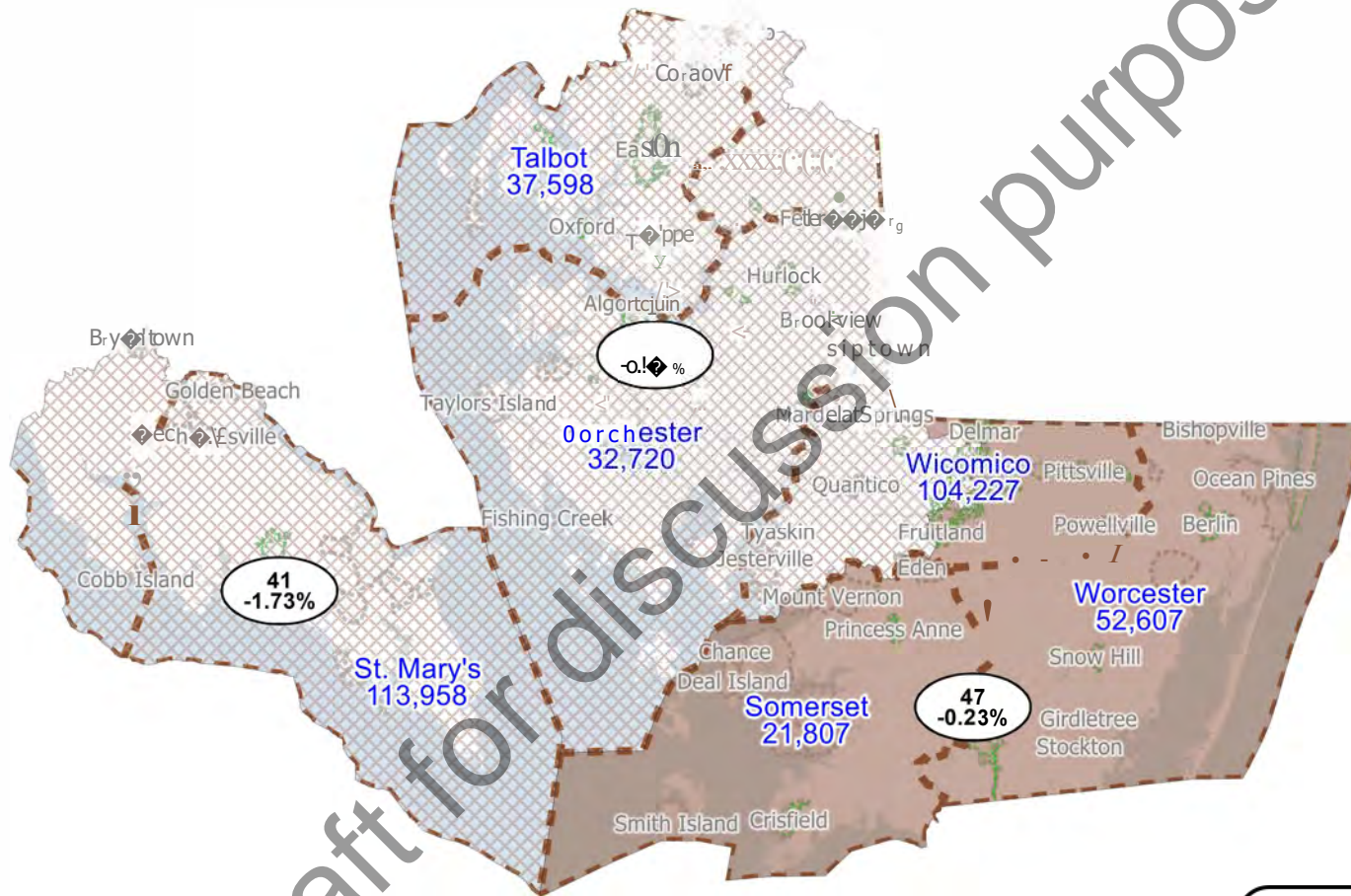
## District: 46 and Vicinity



Field	Value
District	46
Adj_Population	130847
Deviation	-545
% Deviation	-0.41%
% Adj_H18+_Pop	5.39%
% Adj_NH18+_Wht	65.08%
% Adj_NH18+_Blk	24.62%
% Adj_NH18+_Ind	0.21%
% Adj_NH18+_Asn	1.59%
% Adj_NH18+_Hwn	0.03%
% Adj_NH18+_Oth	0.27%
% NH18+_Wht	65.37%
% 18+_AP_BlK	25.9%
% 18+_AP_Ind	1.82%
% 18+_AP_Asn	1.97%
% 18+_AP_Hwn	0.14%
% 18+_AP_Oth	5.05%
% H18+_Pop	5.41%

**Draft for discussion purposes only.**

## District: 47 and Vicinity



Field	Value
District	47
Adj_Population	131094
Deviation	-298
% Deviation	-0.23%
% Adj_H18+_Pop	4.16%
% Adj_NH18+_Wht	72.73%
% Adj_NH18+_Blk	17.27%
% Adj_NH18+_Ind	0.23%
% Adj_NH18+_Asn	2.26%
% Adj_NH18+_Hwn	0.02%
% Adj_NH18+_Oth	0.29%
% NH18+_Wht	71.67%
% 18+_AP_BlK	19.72%
% 18+_AP_Ind	1.74%
% 18+_AP_Asn	2.71%
% 18+_AP_Hwn	0.12%
% 18+_AP_Oth	3.9%
% H18+_Pop	4.13%

Draft for discussion purposes only

Draft for discussion purposes only.