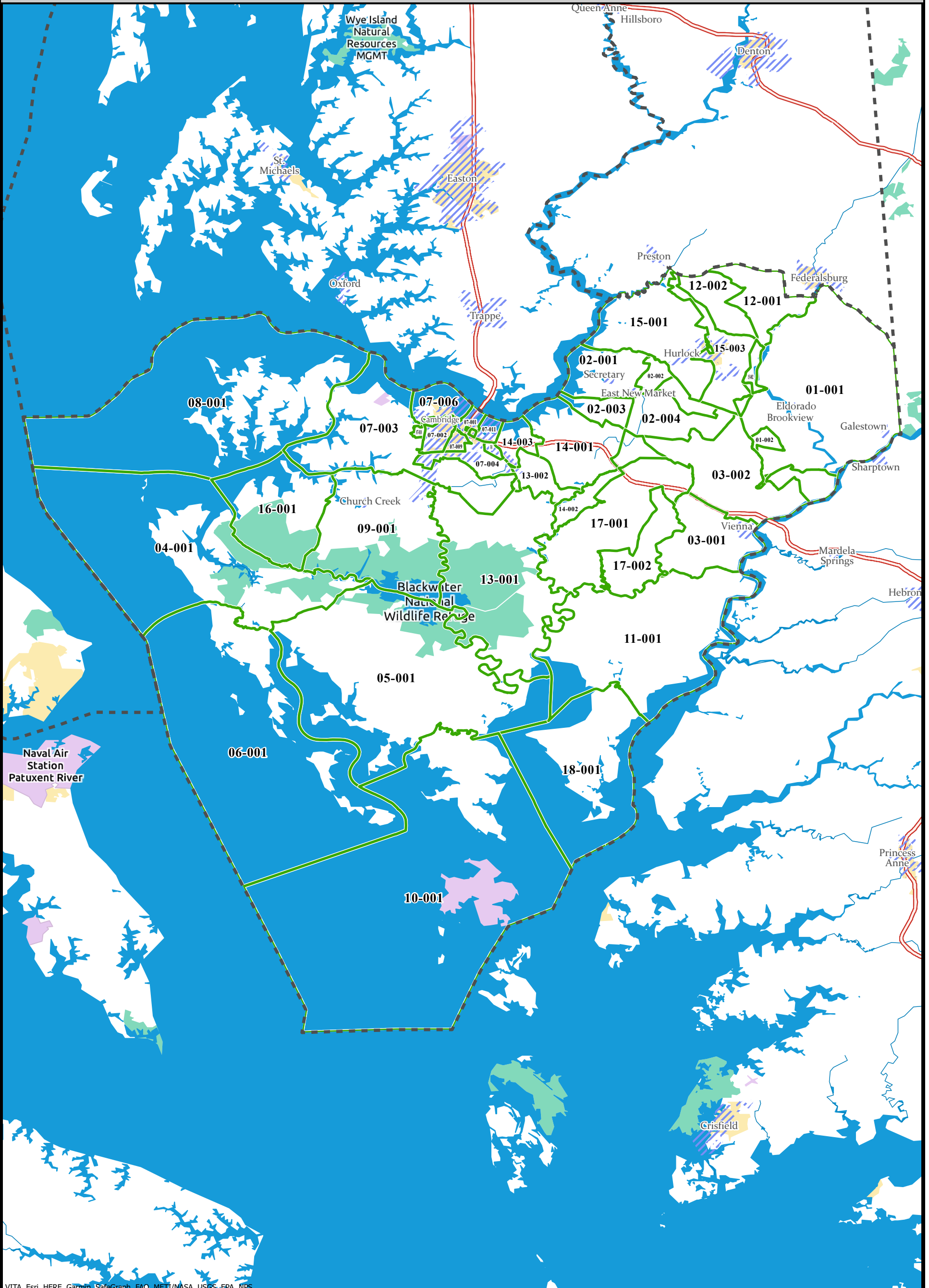
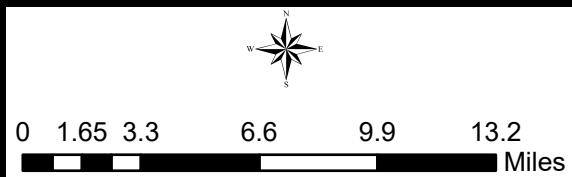





Dorchester County

2020 Precincts



VITA, Esri, HERE, Garmin, SafeGraph, FAO, METI/NASA, USGS, EPA, NPS



-  County
-  2020 Precinct
-  Municipalities

Note: Precinct boundary lines are based on Census TIGER/Line data.

Prepared by the Maryland Department of Planning, May 2021